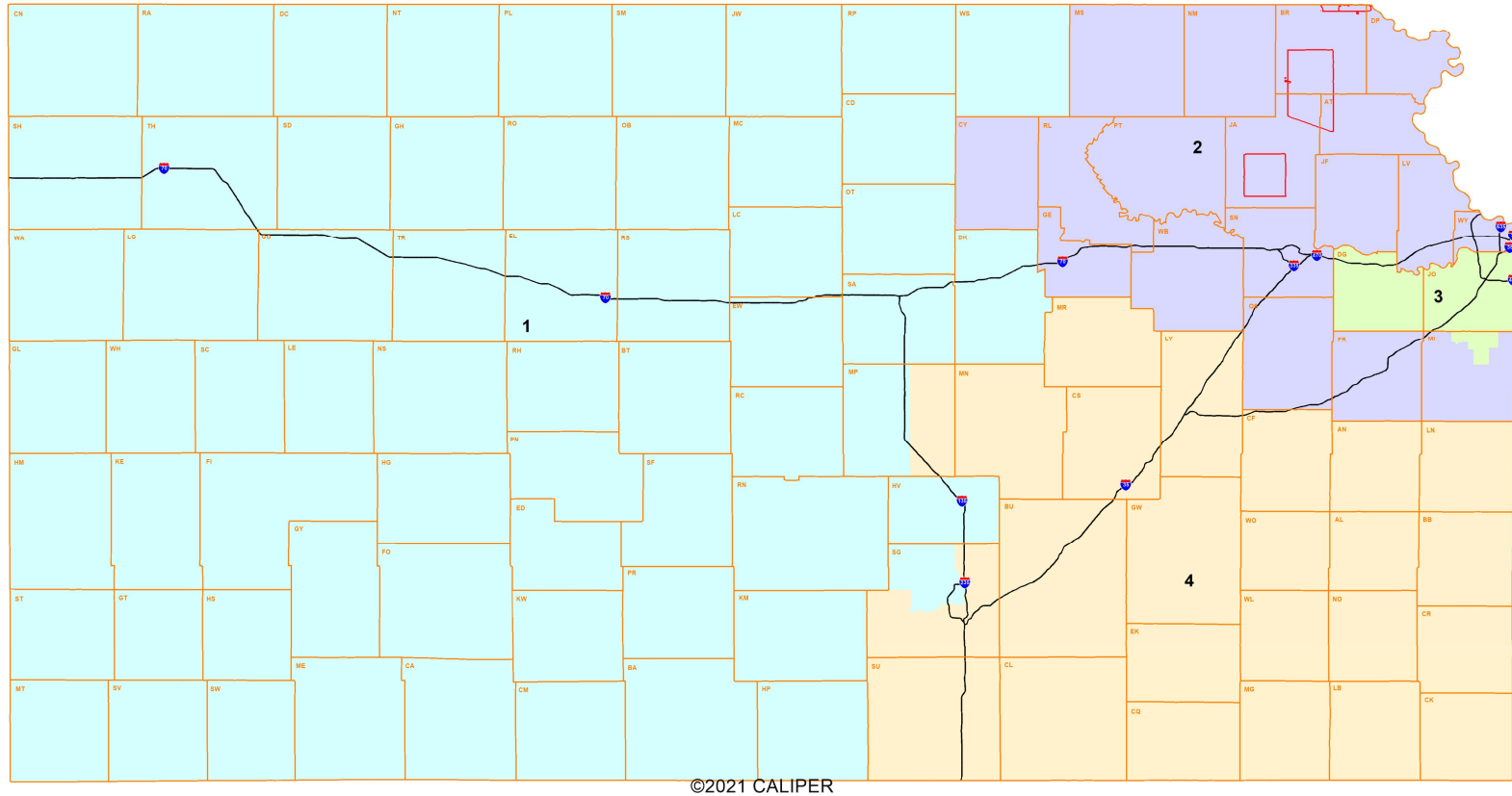
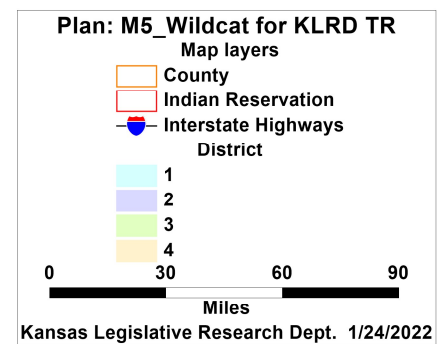


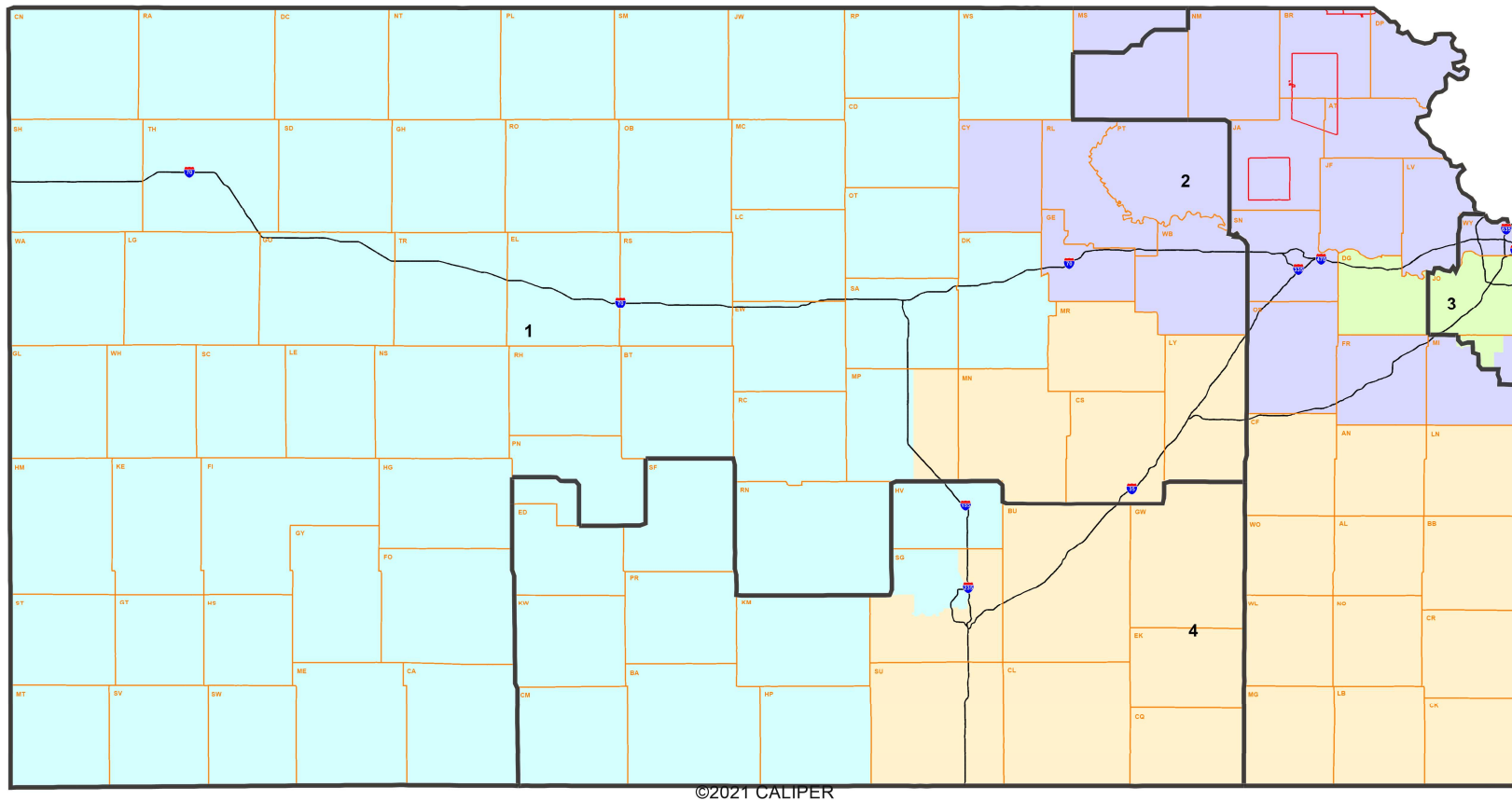
# M5\_Wildcat for KLRD TR



District	Population	Deviation	% Deviation
1	734,484	14	0.00%
4	734,443	-27	-0.00%
2	734,623	153	0.02%
3	734,330	-140	-0.02%



# M5\_Wildcat for KLRD TR



**Black Lines Show Boundaries of Existing 2012 Congressional Districts.**

**Plan: M5\_Wildcat for KLRD TR**  
**Map layers**

- County
- Indian Reservation
- Congressional Dist
- Interstate Highways

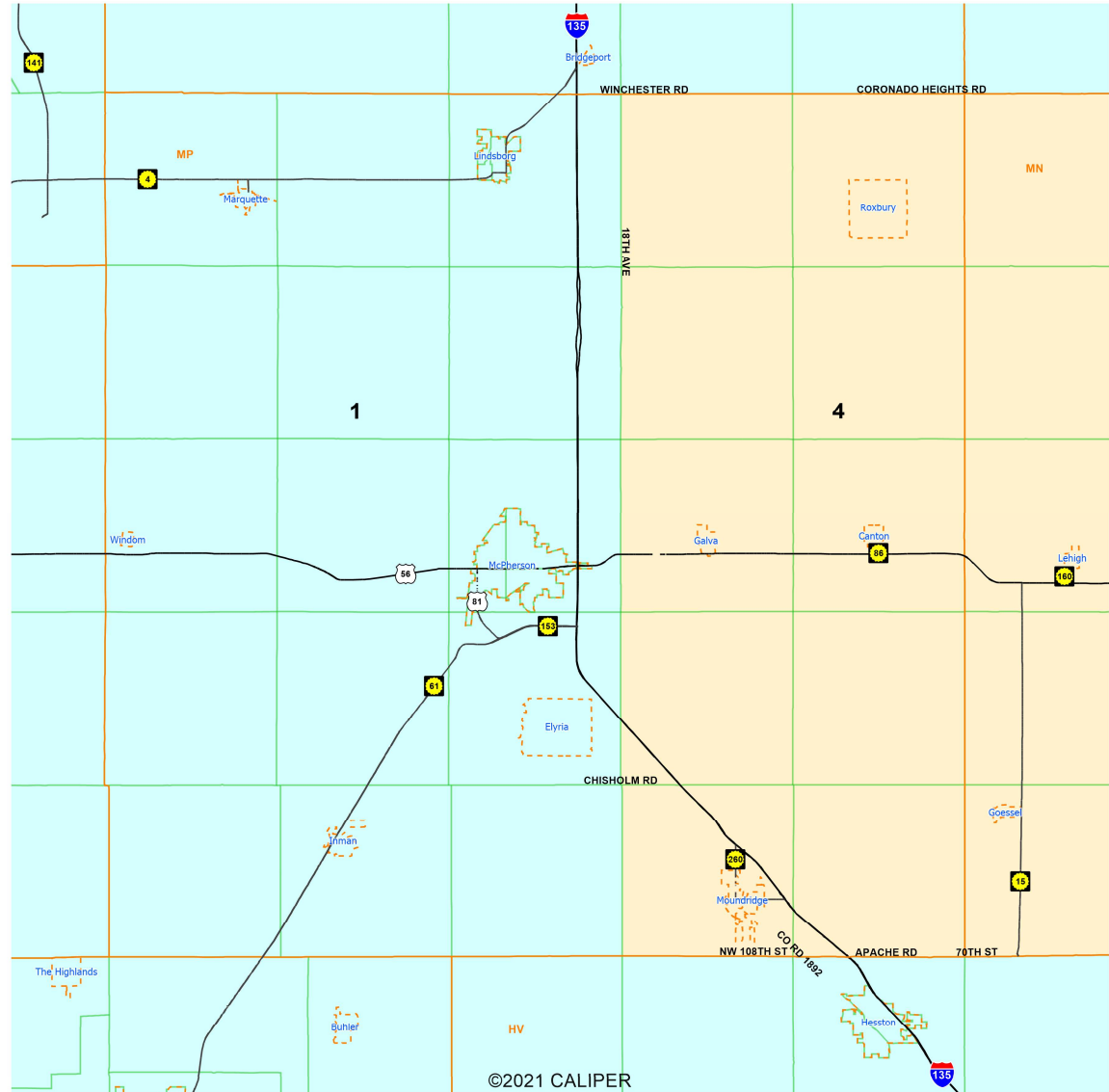
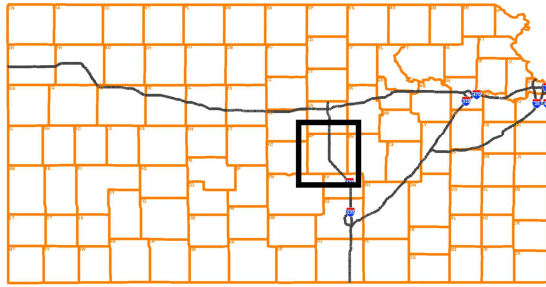
**District**

- 1
- 2
- 3
- 4

0 25 50 75  
**Miles**

Kansas Legislative Research Dept. 1/24/2022

# M5\_Wildcat for KLRD TR Detail of McPherson County



**Plan: M5\_Wildcat for KLRD TR**

**Map layers**

- Voting District
- County
- Census Place
- Streets
- Interstate Highways
- U.S. Highways
- State Highways

**District**

- 1
- 2
- 3
- 4

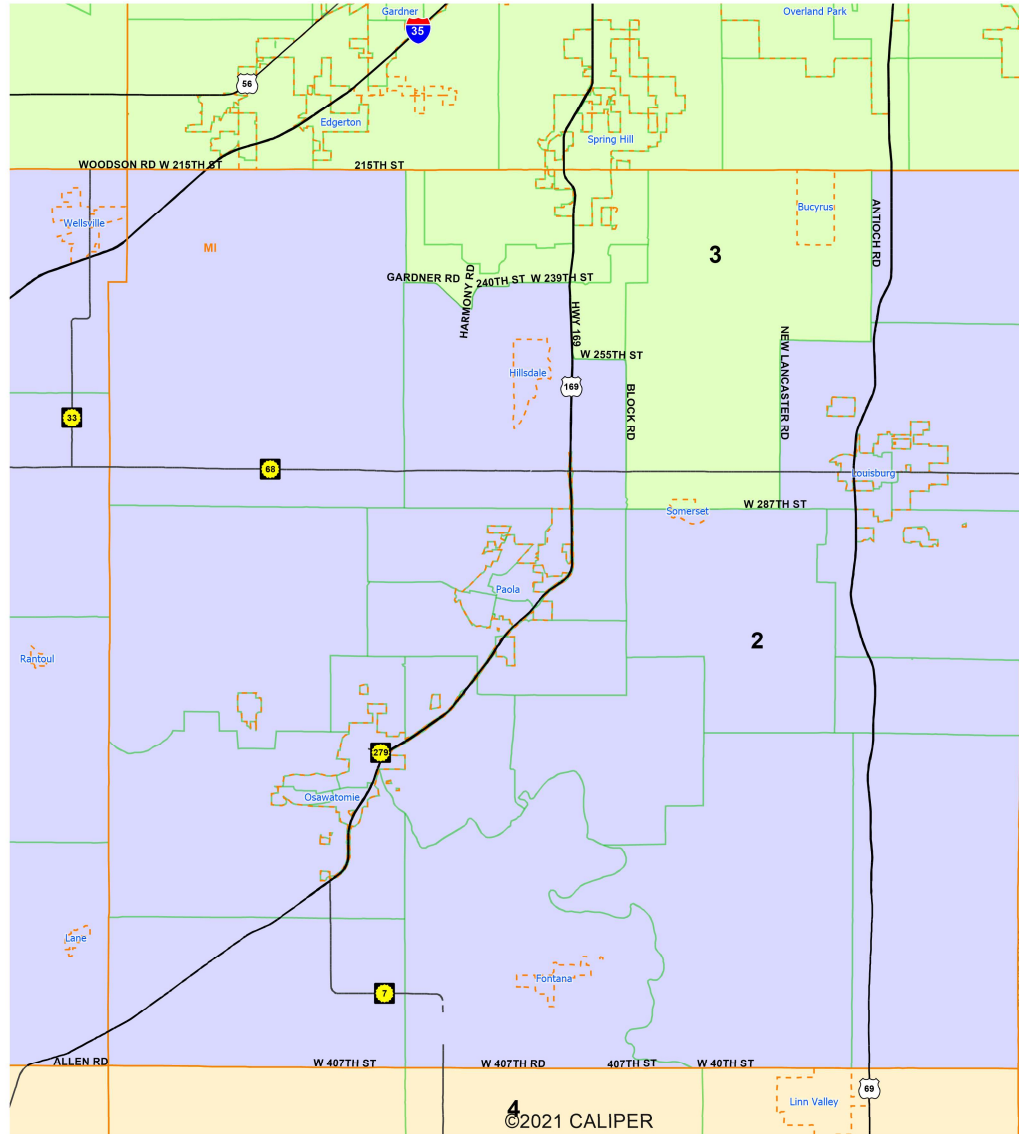
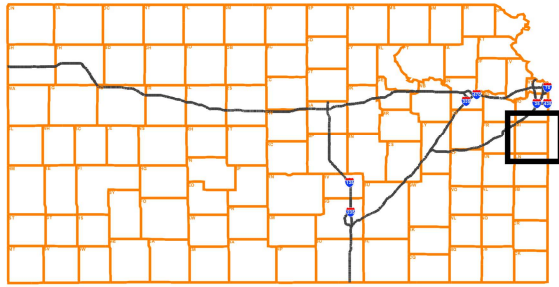
0      3.3      6.7      10  
Miles

Kansas Legislative Research Dept. 1/24/2022

©2021 CALIPER

# M5\_Wildcat for KLRD TR

## Detail of Miami County



**Plan: M5\_Wildcat for KLRD TR**

**Map layers**

- Voting District
- County
- Census Place
- Streets
- Interstate Highways
- U.S. Highways
- State Highways

**District**

- 1
- 2
- 3
- 4

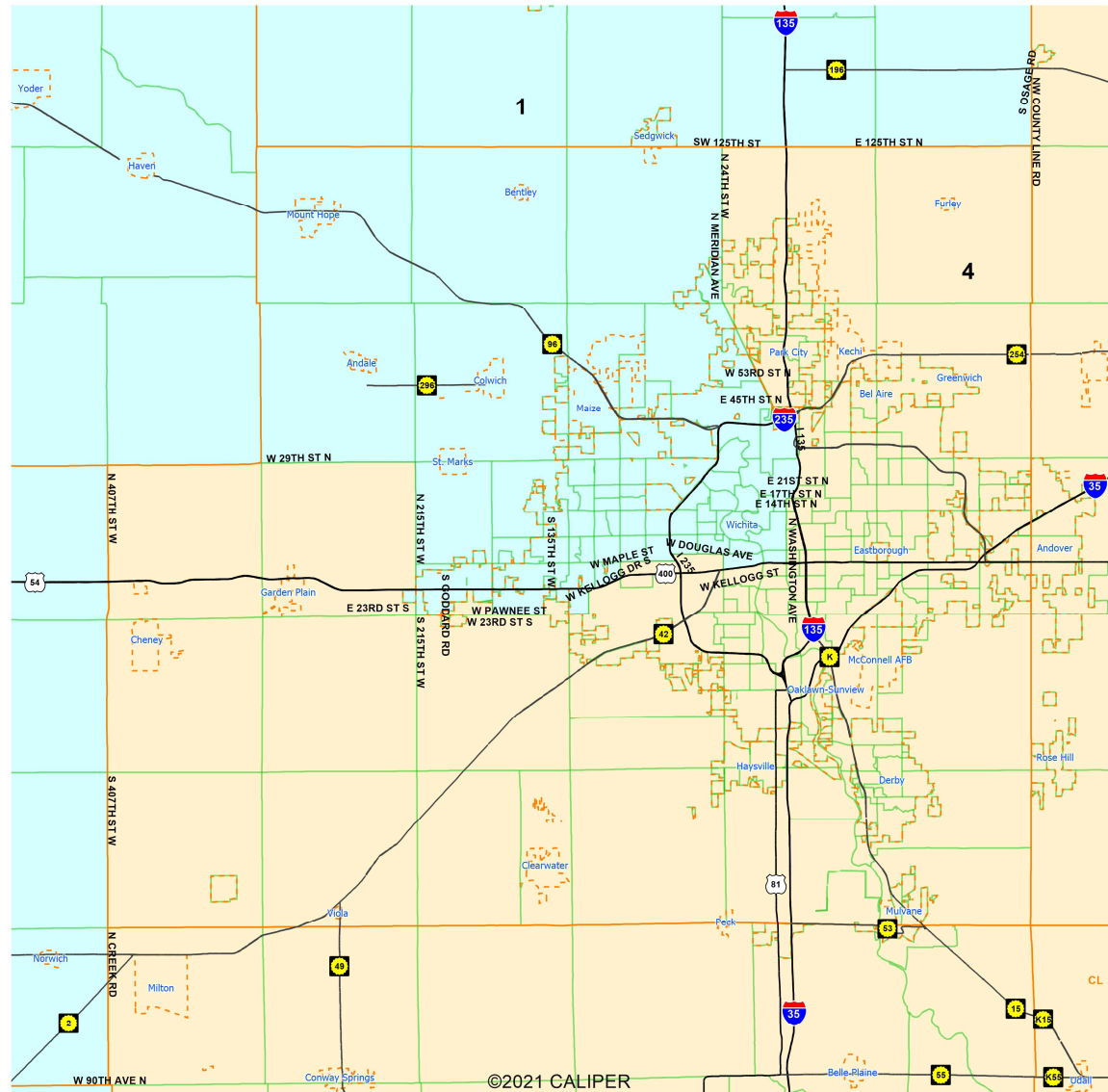
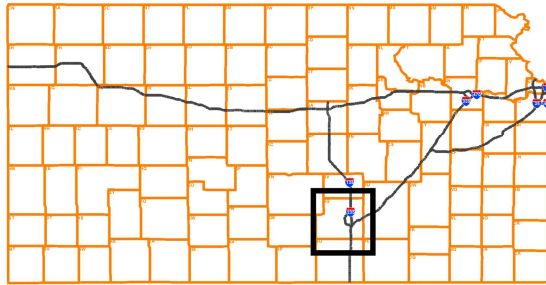
0      3      6      9

Miles

Kansas Legislative Research Dept. 1/24/2022

# M5\_Wildcat for KLRD TR

## Detail of Sedgwick County



**Plan: M5\_Wildcat for KLRD TR**

Map layers

- Voting District
- County
- Census Place
- Streets
- Interstate Highways
- U.S. Highways
- State Highways

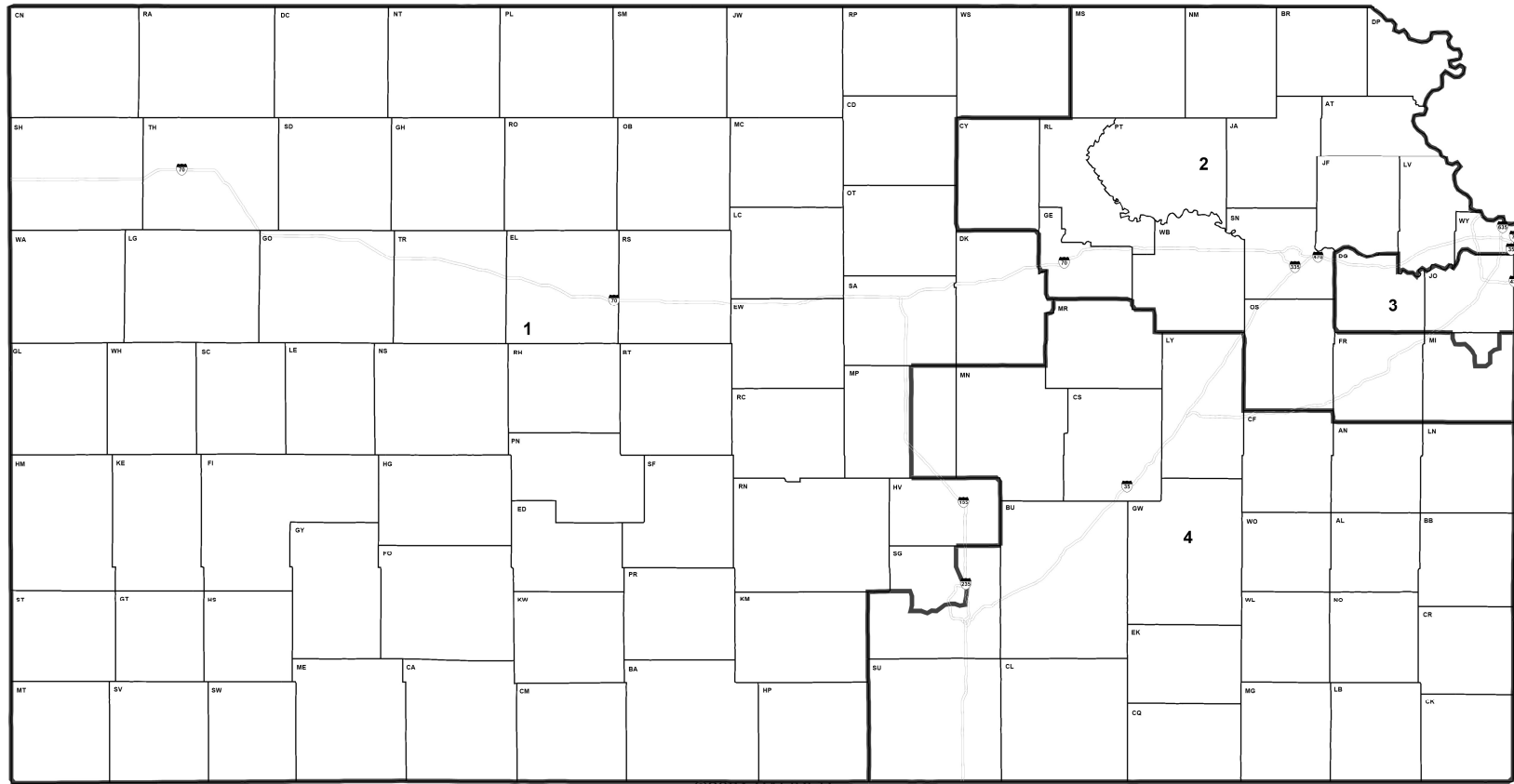
District

- 1
- 2
- 3
- 4

0 3.3 6.7 10  
Miles

Kansas Legislative Research Dept. 1/24/2022

# M5\_Wildcat for KLRD TR



District	Population	Deviation	% Deviation
1	734,484	14	0.00%
4	734,443	-27	-0.00%
2	734,623	153	0.02%
3	734,330	-140	-0.02%

**Plan: M5\_Wildcat for KLRD TR**  
**Map layers**

- Districts
- County
- Interstate Highways

0 25 50 75  
**Miles**

Kansas Legislative Research Dept. 1/24/2022

**Plan Comparison  
 Racial Composition and Hispanic Population 2 (Voting Age Population)**

District	Total 18+ Pop.	Non-Hispanic Black 18+								Non-Hispanic American Indian 18+					Non-Hispanic Asian, Hawaiian, Other Pacific Islander 18+**					Non-Hispanic Other 18+					2 or more Races 18+		Hispanic Origin 18+			
		Single	AP	Single		DOJ	%	Single	AP	Single		DOJ	%	Single	AP	Single		DOJ	%	Single	AP	Single		DOJ	%	NH	NH%	His p	%	
				%	AP%					%	AP%					%	AP%					%	AP%							%
2012 Congressional m5_wildcat for KLRD TR	1	533,304	16,615 to 12,670	20,051 to 15,930	3.1 to 2.3	3.8 to 2.9	18,968 to 14,868	3.6 to 2.7	2,274 to 2,958	10,947 to 13,002	.4 to .5	2.1 to 2.3	10,134 to 12,095	1.9 to 2.2	9,203 to 7,346	12,201 to 9,785	1.7 to 1.3	2.3 to 1.8	10,944 to 8,768	2.1 to 1.6	1,711 to 1,467	5,368 to 5,410	.3 to .3	1.0 to 1.0	5,067 to 5,087	1.0 to .9	16,943 to 17,929	3.2 to 3.2	77,086 to 85,348	14.5 to 15.3
2012 Congressional m5_wildcat for KLRD TR	2	550,432	24,692 to 51,163	30,058 to 57,460	4.5 to 9.2	5.5 to 10.3	28,275 to 55,077	5.1 to 9.9	7,939 to 4,752	23,080 to 16,754	1.4 to .9	4.2 to 3.0	21,510 to 14,864	3.9 to 2.7	8,784 to 13,335	11,793 to 16,818	1.6 to 2.4	2.1 to 3.0	10,926 to 15,606	2.0 to 2.8	1,525 to 1,734	5,985 to 5,850	.3 to .3	1.1 to 1.1	5,646 to 5,404	1.0 to 1.0	25,638 to 22,860	4.7 to 4.1	32,969 to 67,208	6.0 to 12.1
2012 Congressional m5_wildcat for KLRD TR	3	595,079	45,914 to 24,766	51,036 to 29,313	7.7 to 4.4	8.6 to 5.2	49,173 to 27,890	8.3 to 5.0	1,837 to 3,356	12,006 to 13,238	.3 to .6	2.0 to 2.4	10,554 to 12,136	1.8 to 2.2	30,447 to 29,327	34,631 to 33,979	5.1 to 5.2	5.8 to 6.0	33,657 to 33,002	5.7 to 5.9	2,032 to 2,022	6,932 to 6,779	.3 to .4	1.2 to 1.2	6,507 to 6,441	1.1 to 1.1	21,978 to 21,885	3.7 to 3.9	70,288 to 40,880	11.8 to 7.3
2012 Congressional m5_wildcat for KLRD TR	4	550,501	35,287 to 33,909	41,099 to 39,541	6.4 to 6.1	7.5 to 7.1	38,820 to 37,401	7.1 to 6.7	4,945 to 5,929	19,213 to 22,252	.9 to 1.1	3.5 to 4.0	17,298 to 20,401	3.1 to 3.7	19,519 to 17,945	23,101 to 21,144	3.5 to 3.2	4.2 to 3.8	21,927 to 20,078	4.0 to 3.6	1,710 to 1,755	5,791 to 6,037	.3 to .3	1.1 to 1.1	5,350 to 5,638	1.0 to 1.0	24,755 to 26,640	4.5 to 4.8	61,243 to 48,150	11.1 to 8.7

\*The Hispanic column includes persons of Hispanic Origin of all races.  
 \*\* The Census Bureau tabulated and reported 2 race categories that are combined in this report: "Asian" and "Native Hawaiian & Other Pacific Islander".  
 Percentages are a percent of total Population.  
 Source: U.S. Bureau of the Census Census 2020

**DOJ Definitions:**  
 Black = Non-Hispanic Black or African American + Non-Hispanic Black or African American and White  
 Asian and Hawaiian = Non-Hispanic Asian + Non-Hispanic Asian and White + Non-Hispanic Native Hawaiian + Non-Hispanic Native Hawaiian and White  
 Hispanic = Hispanic of Any Race  
 Indian = Non-Hispanic American Indian and Alaska Native + Non-Hispanic American Indian and Alaska Native and White  
 Other = Non-Hispanic Some Other Race + Non-Hispanic Some Other Race and White  
 + Non-Hispanic Other Multi-Race (where more than one minority race is listed)

User: Rep. Garber

Plan Name: M5\_Wildcat for KLRD TR

Plan Type: Congressional

## Measures of Compactness Report

Monday, January 24, 2022

2:32 PM

	<b>Reock</b>
Sum	N/A
Min	0.47
Max	0.57
Mean	0.51
Std. Dev.	0.05

<b>District</b>	<b>Reock</b>
1	0.54
2	0.47
3	0.47
4	0.57



## Measures of Compactness Summary

**Reock**                    The measure is always between 0 and 1, with 1 being the most compact.

**m5\_wildcat for KLRD TR District 1 is composed of:**

488,593 (66.5 %), from district 1 in 2012 Congressional

245,891 (33.5 %), from district 4 in 2012 Congressional

**m5\_wildcat for KLRD TR New District 1 Total is 734,484**

---

**m5\_wildcat for KLRD TR District 2 is composed of:**

153,980 (21.0 %), from district 1 in 2012 Congressional

403,593 (54.9 %), from district 2 in 2012 Congressional

177,050 (24.1 %), from district 3 in 2012 Congressional

**m5\_wildcat for KLRD TR New District 2 Total is 734,623**

---

**m5\_wildcat for KLRD TR District 3 is composed of:**

119,094 (16.2 %), from district 2 in 2012 Congressional

615,236 (83.8 %), from district 3 in 2012 Congressional

**m5\_wildcat for KLRD TR New District 3 Total is 734,330**

---

**m5\_wildcat for KLRD TR District 4 is composed of:**

58,200 (7.9 %), from district 1 in 2012 Congressional

190,320 (25.9 %), from district 2 in 2012 Congressional

485,923 (66.2 %), from district 4 in 2012 Congressional

**m5\_wildcat for KLRD TR New District 4 Total is 734,443**

---

\*The Hispanic column includes persons of Hispanic Origin of all races.

\*\* The Census Bureau tabulated and reported 2 race categories that are combined in this report: "Asian" and "Native Hawaiian & Other Pacific Islander".

Percentages are a percent of total Population.

Source: Secretary of State

MEichelberger

Congressional

2:39:41 PM, 1/24/2022

**m5\_wildcat for KLRD TR District 1 is composed of:**

369,152 (66.4 %), from district 1 in 2012 Congressional  
187,035 (33.6 %), from district 4 in 2012 Congressional  
**m5\_wildcat for KLRD TR New District 1 Total is 556,187**

---

**m5\_wildcat for KLRD TR District 2 is composed of:**

118,764 (21.3 %), from district 1 in 2012 Congressional  
308,487 (55.4 %), from district 2 in 2012 Congressional  
129,222 (23.2 %), from district 3 in 2012 Congressional  
**m5\_wildcat for KLRD TR New District 2 Total is 556,473**

---

**m5\_wildcat for KLRD TR District 3 is composed of:**

96,558 (17.2 %), from district 2 in 2012 Congressional  
465,857 (82.8 %), from district 3 in 2012 Congressional  
**m5\_wildcat for KLRD TR New District 3 Total is 562,415**

---

**m5\_wildcat for KLRD TR District 4 is composed of:**

45,388 (8.2 %), from district 1 in 2012 Congressional  
145,387 (26.2 %), from district 2 in 2012 Congressional  
363,466 (65.6 %), from district 4 in 2012 Congressional  
**m5\_wildcat for KLRD TR New District 4 Total is 554,241**

---

\*The Hispanic column includes persons of Hispanic Origin of all races.

\*\* The Census Bureau tabulated and reported 2 race categories that are combined in this report: "Asian" and "Native Hawaiian & Other Pacific Islander".

Percentages are a percent of total Population.

Source: Secretary of State

MEichelberger  
Congressional  
2:42:15 PM, 1/24/2022

	<u>Hispanic *</u>	<u>Non-Hispanic Black DOJ</u>
<b>m5_wildcat for KLRD TR District 1 is composed of:</b>		
488,593 (66.5 %), from district 1 in 2012 Congressional	97,268 13.2 %	12,769 1.7 %
245,891 (33.5 %), from district 4 in 2012 Congressional	38,299 5.2 %	9,265 1.3 %
<b>m5_wildcat for KLRD TR New District 1 Total is 734,484</b>	<b>135,567 18.5 %</b>	<b>22,034 3.0 %</b>
<b>m5_wildcat for KLRD TR District 2 is composed of:</b>		
153,980 (21.0 %), from district 1 in 2012 Congressional	15,368 2.1 %	13,390 1.8 %
403,593 (54.9 %), from district 2 in 2012 Congressional	34,437 4.7 %	28,368 3.9 %
177,050 (24.1 %), from district 3 in 2012 Congressional	56,087 7.6 %	36,250 4.9 %
<b>m5_wildcat for KLRD TR New District 2 Total is 734,623</b>	<b>105,892 14.4 %</b>	<b>78,008 10.6 %</b>
<b>m5_wildcat for KLRD TR District 3 is composed of:</b>		
119,094 (16.2 %), from district 2 in 2012 Congressional	8,298 1.1 %	6,893 .9 %
615,236 (83.8 %), from district 3 in 2012 Congressional	54,610 7.4 %	34,307 4.7 %
<b>m5_wildcat for KLRD TR New District 3 Total is 734,330</b>	<b>62,908 8.6 %</b>	<b>41,200 5.6 %</b>
<b>m5_wildcat for KLRD TR District 4 is composed of:</b>		
58,200 (7.9 %), from district 1 in 2012 Congressional	8,338 1.1 %	1,156 .2 %
190,320 (25.9 %), from district 2 in 2012 Congressional	9,327 1.3 %	6,352 .9 %
485,923 (66.2 %), from district 4 in 2012 Congressional	60,571 8.2 %	48,581 6.6 %
<b>m5_wildcat for KLRD TR New District 4 Total is 734,443</b>	<b>78,236 10.7 %</b>	<b>56,089 7.6 %</b>

\*The Hispanic column includes persons of Hispanic Origin of all races.  
 Percentages are a percent of total Population.  
 Source: Secretary of State

	<u>18+ Hispanic *</u>	<u>18+ Non-Hispanic Black DOJ</u>
<b>m5_wildcat for KLRD TR District 1 is composed of:</b>		
369,152 (66.4 %), from district 1 in 2012 Congressional	61,213 11.0 %	8,665 1.6 %
187,035 (33.6 %), from district 4 in 2012 Congressional	24,135 4.3 %	6,203 1.1 %
<b>m5_wildcat for KLRD TR New District 1 Total is 556,187</b>	<b>85,348 15.3 %</b>	<b>14,868 2.7 %</b>
<b>m5_wildcat for KLRD TR District 2 is composed of:</b>		
118,764 (21.3 %), from district 1 in 2012 Congressional	10,397 1.9 %	9,500 1.7 %
308,487 (55.4 %), from district 2 in 2012 Congressional	21,504 3.9 %	19,348 3.5 %
129,222 (23.2 %), from district 3 in 2012 Congressional	35,307 6.3 %	26,229 4.7 %
<b>m5_wildcat for KLRD TR New District 2 Total is 556,473</b>	<b>67,208 12.1 %</b>	<b>55,077 9.9 %</b>
<b>m5_wildcat for KLRD TR District 3 is composed of:</b>		
96,558 (17.2 %), from district 2 in 2012 Congressional	5,899 1.0 %	4,946 .9 %
465,857 (82.8 %), from district 3 in 2012 Congressional	34,981 6.2 %	22,944 4.1 %
<b>m5_wildcat for KLRD TR New District 3 Total is 562,415</b>	<b>40,880 7.3 %</b>	<b>27,890 5.0 %</b>
<b>m5_wildcat for KLRD TR District 4 is composed of:</b>		
45,388 (8.2 %), from district 1 in 2012 Congressional	5,476 1.0 %	803 .1 %
145,387 (26.2 %), from district 2 in 2012 Congressional	5,566 1.0 %	3,981 .7 %
363,466 (65.6 %), from district 4 in 2012 Congressional	37,108 6.7 %	32,617 5.9 %
<b>m5_wildcat for KLRD TR New District 4 Total is 554,241</b>	<b>48,150 8.7 %</b>	<b>37,401 6.7 %</b>

\*The Hispanic column includes persons of Hispanic Origin of all races.  
 Percentages are a percent of total Population.  
 Source: Secretary of State

Place Assignment Report  
for  
m5\_wildcat for KLRD TR

	2020 Population	2020 Population	2020 Population	2020 Population
<b>Abbyville (2000100)</b>				
District: 1	83			
<b>Abilene (2000125)</b>				
District: 1	6,460			
<b>Ada (2000225)</b>				
District: 1	86			
<b>Admire (2000325)</b>				
District: 4	130			
<b>Agenda (2000475)</b>				
District: 1	47			
<b>Agra (2000550)</b>				
District: 1	208			
<b>Albert (2000825)</b>				
District: 1	132			
<b>Alden (2000950)</b>				
District: 1	122			
<b>Alexander (2001050)</b>				
District: 1	54			
<b>Allen (2001275)</b>				
District: 4	160			
<b>Alma (2001350)</b>				
District: 2	802			
<b>Almena (2001425)</b>				
District: 1	363			
<b>Altamont (2001550)</b>				
District: 4	1,061			
<b>Alta Vista (2001575)</b>				
District: 2	409			
<b>Alton (2001600)</b>				
District: 1	100			
<b>Altoona (2001625)</b>				
District: 4	354			
<b>Americus (2001675)</b>				
District: 4	776			
<b>Ames (2001725)</b>				
District: 1	33			
<b>Andale (2001775)</b>				
District: 1	941			
<b>Andover (2001800)</b>				
District: 4	14,892			
<b>Anthony (2001975)</b>				
District: 1	2,108			
<b>Arcadia (2002175)</b>				
District: 4	254			
<b>Argonia (2002250)</b>				
District: 4	456			

Place Assignment Report for m5_wildcat for KLRD TR
--

2020 Population	2020 Population	2020 Population	2020 Population
<b>Arkansas City (2002300)</b>			
District: 4	11,974		
<b>Arlington (2002325)</b>			
District: 1	435		
<b>Arma (2002375)</b>			
District: 4	1,407		
<b>Asherville (2002600)</b>			
District: 1	19		
<b>Ashland (2002675)</b>			
District: 1	783		
<b>Assaria (2002850)</b>			
District: 1	428		
<b>Atchison (2002900)</b>			
District: 2	10,885		
<b>Athol (2003025)</b>			
District: 1	41		
<b>Atlanta (2003050)</b>			
District: 4	168		
<b>Attica (2003100)</b>			
District: 1	516		
<b>Atwood (2003150)</b>			
District: 1	1,290		
<b>Auburn (2003250)</b>			
District: 2	1,273		
<b>Augusta (2003300)</b>			
District: 4	9,256		
<b>Aurora (2003425)</b>			
District: 1	56		
<b>Axtell (2003600)</b>			
District: 2	399		
<b>Baileyville (2003675)</b>			
District: 2	182		
<b>Bala (2003800)</b>			
District: 2	29		
<b>Baldwin City (2003900)</b>			
District: 3	4,826		
<b>Barnard (2004225)</b>			
District: 1	64		
<b>Barnes (2004250)</b>			
District: 1	165		
<b>Bartlett (2004350)</b>			
District: 4	69		
<b>Basehor (2004400)</b>			
District: 2	6,896		
<b>Bassett (2004450)</b>			
District: 4	20		

Place Assignment Report for m5_wildcat for KLRD TR
--

	2020 Population	2020 Population	2020 Population	2020 Population
<b>Bavaria (2004575)</b>				
District: 1	60			
<b>Baxter Springs (2004625)</b>				
District: 4	3,888			
<b>Bazine (2004775)</b>				
District: 1	282			
<b>Beattie (2004900)</b>				
District: 2	197			
<b>Beaumont (2004925)</b>				
District: 4	36			
<b>Beaver (2004950)</b>				
District: 1	52			
<b>Bel Aire (2005337)</b>				
District: 4	8,262			
<b>Belle Plaine (2005500)</b>				
District: 4	1,467			
<b>Belleville (2005600)</b>				
District: 1	2,007			
<b>Beloit (2005775)</b>				
District: 1	3,404			
<b>Belpre (2005825)</b>				
District: 1	97			
<b>Belvue (2005925)</b>				
District: 2	177			
<b>Bendena (2005975)</b>				
District: 2	117			
<b>Benedict (2006000)</b>				
District: 4	69			
<b>Bennington (2006075)</b>				
District: 1	622			
<b>Bentley (2006125)</b>				
District: 1	560			
<b>Benton (2006175)</b>				
District: 4	943			
<b>Bern (2006275)</b>				
District: 2	161			
<b>Beverly (2006500)</b>				
District: 1	135			
<b>Big Bow (2006575)</b>				
District: 1	32			
<b>Bird City (2006825)</b>				
District: 1	437			
<b>Bison (2006950)</b>				
District: 1	179			
<b>Blue Mound (2007600)</b>				
District: 4	219			



Place Assignment Report for m5_wildcat for KLRD TR
--

2020 Population	2020 Population	2020 Population	2020 Population
<b>Blue Rapids (2007650)</b>			
District: 2	928		
<b>Bluff City (2007775)</b>			
District: 1	45		
<b>Bogue (2007825)</b>			
District: 1	155		
<b>Bonner Springs (2007975)</b>			
District: 2	7,837	District: 3	0
<b>Bremen (2008300)</b>			
District: 2	51		
<b>Brewster (2008425)</b>			
District: 1	291		
<b>Bridgeport (2008450)</b>			
District: 1	64		
<b>Bronson (2008475)</b>			
District: 4	304		
<b>Brookville (2008575)</b>			
District: 1	247		
<b>Brownell (2008675)</b>			
District: 1	23		
<b>Bucklin (2009000)</b>			
District: 1	727		
<b>Bucyrus (2009050)</b>			
District: 3	171		
<b>Buffalo (2009150)</b>			
District: 4	217		
<b>Buhler (2009200)</b>			
District: 1	1,325		
<b>Bunker Hill (2009225)</b>			
District: 1	103		
<b>Burden (2009250)</b>			
District: 4	512		
<b>Burdett (2009275)</b>			
District: 1	228		
<b>Burdick (2009300)</b>			
District: 4	62		
<b>Burlingame (2009350)</b>			
District: 2	971		
<b>Burlington (2009400)</b>			
District: 4	2,634		
<b>Burns (2009450)</b>			
District: 4	234		
<b>Burr Oak (2009525)</b>			
District: 1	140		
<b>Burton (2009575)</b>			
District: 1	861		

Place Assignment Report for m5_wildcat for KLRD TR
--

	2020 Population	2020 Population	2020 Population	2020 Population
<b>Bushong (2009675)</b>				
District: 4	27			
<b>Bushton (2009700)</b>				
District: 1	203			
<b>Byers (2009800)</b>				
District: 1	38			
<b>Caldwell (2009900)</b>				
District: 4	1,025			
<b>Cambridge (2010125)</b>				
District: 4	92			
<b>Caney (2010375)</b>				
District: 4	1,788			
<b>Canton (2010475)</b>				
District: 4	685			
<b>Carbondale (2010600)</b>				
District: 2	1,352			
<b>Carlton (2010675)</b>				
District: 1	40			
<b>Cassoday (2010925)</b>				
District: 4	113			
<b>Catharine (2011025)</b>				
District: 1	113			
<b>Cawker City (2011175)</b>				
District: 1	457			
<b>Cedar (2011325)</b>				
District: 1	11			
<b>Cedar Point (2011425)</b>				
District: 4	22			
<b>Cedar Vale (2011450)</b>				
District: 4	476			
<b>Centerville (2012325)</b>				
District: 4	78			
<b>Centralia (2012425)</b>				
District: 2	485			
<b>Centropolis (2012450)</b>				
District: 2	100			
<b>Chanute (2012500)</b>				
District: 4	8,722			
<b>Chapman (2012550)</b>				
District: 1	1,377			
<b>Chase (2012650)</b>				
District: 1	396			
<b>Chautauqua (2012675)</b>				
District: 4	108			
<b>Cheney (2012775)</b>				
District: 4	2,181			

<b>Place Assignment Report for m5_wildcat for KLRD TR</b>
---

	2020 Population	2020 Population	2020 Population	2020 Population
<b>Cherokee (2012825)</b>	District: 4      590			
<b>Cherryvale (2012925)</b>	District: 4      2,192			
<b>Chetopa (2012950)</b>	District: 4      929			
<b>Chicopee (2013100)</b>	District: 4      422			
<b>Cimarron (2013275)</b>	District: 1      1,981			
<b>Circleville (2013375)</b>	District: 2      153			
<b>Clafin (2013425)</b>	District: 1      562			
<b>Clay Center (2013625)</b>	District: 2      4,199			
<b>Clayton (2013675)</b>	District: 1      44			
<b>Clearwater (2013925)</b>	District: 4      2,653			
<b>Clifton (2014200)</b>	District: 1      265	District: 2      189		
<b>Climax (2014275)</b>	District: 4      45			
<b>Clyde (2014475)</b>	District: 1      694			
<b>Coats (2014525)</b>	District: 1      68			
<b>Codell (2014575)</b>	District: 1      49			
<b>Coffeyville (2014600)</b>	District: 4      8,826			
<b>Colby (2014650)</b>	District: 1      5,570			
<b>Coldwater (2014700)</b>	District: 1      687			
<b>Collyer (2014900)</b>	District: 1      97			
<b>Colony (2014950)</b>	District: 4      381			
<b>Columbus (2015075)</b>	District: 4      2,929			
<b>Colwich (2015100)</b>	District: 1      1,455			
<b>Concordia (2015200)</b>	District: 1      5,111			

Place Assignment Report for m5_wildcat for KLRD TR
--

2020 Population	2020 Population	2020 Population	2020 Population
<b>Conway Springs (2015325)</b>			
District: 4	1,086		
<b>Coolidge (2015400)</b>			
District: 1	80		
<b>Copeland (2015475)</b>			
District: 1	251		
<b>Corning (2015725)</b>			
District: 2	212		
<b>Cottonwood Falls (2015900)</b>			
District: 4	851		
<b>Council Grove (2015925)</b>			
District: 4	2,140		
<b>Courtland (2016025)</b>			
District: 1	294		
<b>Coyville (2016150)</b>			
District: 4	60		
<b>Crestline (2016325)</b>			
District: 4	116		
<b>Croweburg (2016475)</b>			
District: 4	92		
<b>Cuba (2016625)</b>			
District: 1	140		
<b>Cullison (2016675)</b>			
District: 1	83		
<b>Culver (2016700)</b>			
District: 1	114		
<b>Cunningham (2016775)</b>			
District: 1	444		
<b>Damar (2016975)</b>			
District: 1	112		
<b>Danville (2017000)</b>			
District: 1	29		
<b>Dearing (2017150)</b>			
District: 4	382		
<b>Deerfield (2017225)</b>			
District: 1	711		
<b>Delia (2017525)</b>			
District: 2	151		
<b>Delphos (2017600)</b>			
District: 1	302		
<b>Denison (2017625)</b>			
District: 2	146		
<b>Dennis (2017675)</b>			
District: 4	152		
<b>Denton (2017750)</b>			
District: 2	130		

Place Assignment Report for m5_wildcat for KLRD TR
--

	2020 Population	2020 Population	2020 Population	2020 Population
<b>Derby (2017800)</b>				
District: 4	25,625			
<b>De Soto (2017850)</b>				
District: 2	0	District: 3	6,118	
<b>Detroit (2017875)</b>				
District: 1	102			
<b>Devon (2017900)</b>				
District: 4	71			
<b>Dexter (2017925)</b>				
District: 4	224			
<b>Dighton (2018050)</b>				
District: 1	960			
<b>Dodge City (2018250)</b>				
District: 1	27,788			
<b>Dorrance (2018325)</b>				
District: 1	146			
<b>Douglass (2018400)</b>				
District: 4	1,555			
<b>Downs (2018500)</b>				
District: 1	800			
<b>Dresden (2018600)</b>				
District: 1	43			
<b>Dunlap (2018950)</b>				
District: 4	27			
<b>Durham (2019050)</b>				
District: 4	89			
<b>Dwight (2019125)</b>				
District: 4	217			
<b>Earlton (2019275)</b>				
District: 4	60			
<b>Eastborough (2019300)</b>				
District: 4	756			
<b>Easton (2019600)</b>				
District: 2	213			
<b>Eastshore (2019700)</b>				
District: 4	92			
<b>Edgerton (2019825)</b>				
District: 3	1,748			
<b>Edmond (2019875)</b>				
District: 1	28			
<b>Edna (2019900)</b>				
District: 4	388			
<b>Edson (2019925)</b>				
District: 1	17			
<b>Edwardsville (2020000)</b>				
District: 2	4,717			

Place Assignment Report for m5_wildcat for KLRD TR
--

2020 Population	2020 Population	2020 Population	2020 Population
<b>Effingham (2020025)</b>			
District: 2	495		
<b>Elbing (2020050)</b>			
District: 4	226		
<b>El Dorado (2020075)</b>			
District: 4	12,870		
<b>Elgin (2020125)</b>			
District: 4	60		
<b>Elk City (2020250)</b>			
District: 4	260		
<b>Elk Falls (2020300)</b>			
District: 4	113		
<b>Elkhart (2020350)</b>			
District: 1	1,888		
<b>Ellinwood (2020425)</b>			
District: 1	2,011		
<b>Ellis (2020450)</b>			
District: 1	1,958		
<b>Ellsworth (2020500)</b>			
District: 1	3,066		
<b>Elmdale (2020675)</b>			
District: 4	40		
<b>Elsmore (2020875)</b>			
District: 4	50		
<b>Elwood (2020950)</b>			
District: 2	1,125		
<b>Elyria (2020975)</b>			
District: 1	120		
<b>Emmett (2021100)</b>			
District: 2	170		
<b>Emporia (2021275)</b>			
District: 4	24,139		
<b>Englewood (2021350)</b>			
District: 1	58		
<b>Ensign (2021400)</b>			
District: 1	166		
<b>Enterprise (2021425)</b>			
District: 1	708		
<b>Erie (2021500)</b>			
District: 4	1,047		
<b>Esbon (2021600)</b>			
District: 1	69		
<b>Eskridge (2021650)</b>			
District: 2	439		
<b>Eudora (2021675)</b>			
District: 3	6,408		

Place Assignment Report  
for  
m5\_wildcat for KLRD TR

	2020 Population	2020 Population	2020 Population	2020 Population
<b>Eureka (2021800)</b>				
District: 4	2,332			
<b>Everest (2022025)</b>				
District: 2	265			
<b>Fairview (2022425)</b>				
District: 2	240			
<b>Fairway (2022700)</b>				
District: 3	4,170			
<b>Fall River (2022775)</b>				
District: 4	131			
<b>Falun (2022900)</b>				
District: 1	83			
<b>Farlington (2023050)</b>				
District: 4	68			
<b>Florence (2023600)</b>				
District: 4	394			
<b>Fontana (2023650)</b>				
District: 2	210			
<b>Ford (2023725)</b>				
District: 1	203			
<b>Formoso (2023825)</b>				
District: 1	94			
<b>Fort Dodge (2023890)</b>				
District: 1	97			
<b>Fort Riley (2023975)</b>				
District: 2	9,230			
<b>Fort Scott (2024000)</b>				
District: 4	7,552			
<b>Fowler (2024175)</b>				
District: 1	534			
<b>Frankfort (2024275)</b>				
District: 2	730			
<b>Franklin (2024325)</b>				
District: 4	473			
<b>Frederick (2024550)</b>				
District: 1	8			
<b>Fredonia (2024575)</b>				
District: 4	2,151			
<b>Frontenac (2024850)</b>				
District: 4	3,382			
<b>Fulton (2024925)</b>				
District: 4	165			
<b>Furley (2024975)</b>				
District: 4	39			
<b>Galatia (2025050)</b>				
District: 1	45			

<b>Place Assignment Report</b> <b>for</b> <b>m5_wildcat for KLRD TR</b>
---

	2020 Population	2020 Population	2020 Population	2020 Population
<b>Galena (2025100)</b>				
District: 4	2,761			
<b>Galesburg (2025150)</b>				
District: 4	149			
<b>Galva (2025200)</b>				
District: 4	834			
<b>Garden City (2025325)</b>				
District: 1	28,151			
<b>Garden Plain (2025375)</b>				
District: 4	948			
<b>Gardner (2025425)</b>				
District: 3	23,287			
<b>Garfield (2025750)</b>				
District: 1	151			
<b>Garland (2025900)</b>				
District: 4	31			
<b>Garnett (2025925)</b>				
District: 4	3,242			
<b>Gas (2025975)</b>				
District: 4	475			
<b>Gaylord (2026000)</b>				
District: 1	87			
<b>Gem (2026050)</b>				
District: 1	98			
<b>Geneseo (2026075)</b>				
District: 1	236			
<b>Geuda Springs (2026200)</b>				
District: 4	158			
<b>Girard (2026300)</b>				
District: 4	2,496			
<b>Glade (2026325)</b>				
District: 1	52			
<b>Glasco (2026375)</b>				
District: 1	441			
<b>Glen Elder (2026500)</b>				
District: 1	362			
<b>Goddard (2026725)</b>				
District: 1	5,084	District: 4	0	
<b>Goessel (2026750)</b>				
District: 4	556			
<b>Goff (2026775)</b>				
District: 2	106			
<b>Goodland (2026875)</b>				
District: 1	4,465			
<b>Gorham (2027000)</b>				
District: 1	376			



Place Assignment Report for m5_wildcat for KLRD TR
--

	2020 Population	2020 Population	2020 Population	2020 Population
<b>Gove City (2027125)</b>				
District: 1	80			
<b>Grainfield (2027200)</b>				
District: 1	322			
<b>Grandview Plaza (2027425)</b>				
District: 2	1,697			
<b>Grantville (2028200)</b>				
District: 2	182			
<b>Great Bend (2028300)</b>				
District: 1	14,733			
<b>Greeley (2028350)</b>				
District: 4	273			
<b>(2028412)</b>				
District: 1	410			
<b>Green (2028425)</b>				
District: 2	95			
<b>Greenleaf (2028625)</b>				
District: 1	350			
<b>Greensburg (2028675)</b>				
District: 1	740			
<b>Greenwich (2028700)</b>				
District: 4	64			
<b>Grenola (2028800)</b>				
District: 4	151			
<b>Gridley (2028850)</b>				
District: 4	313			
<b>Grinnell (2028900)</b>				
District: 1	260			
<b>Gypsum (2029250)</b>				
District: 1	400			
<b>Haddam (2029400)</b>				
District: 1	110			
<b>Hallowell (2029550)</b>				
District: 4	101			
<b>Halstead (2029600)</b>				
District: 1	2,179			
<b>Hamilton (2029675)</b>				
District: 4	182			
<b>Hamlin (2029700)</b>				
District: 2	25			
<b>Hanover (2029875)</b>				
District: 1	690			
<b>Hanston (2029925)</b>				
District: 1	259			
<b>Hardtner (2030000)</b>				
District: 1	167			

Place Assignment Report for m5_wildcat for KLRD TR
--

	2020 Population	2020 Population	2020 Population	2020 Population
<b>Harper (2030175)</b>				
District: 1	1,313			
<b>Harris (2030250)</b>				
District: 4	47			
<b>Hartford (2030475)</b>				
District: 4	355			
<b>Harveyville (2030575)</b>				
District: 2	178			
<b>Havana (2030700)</b>				
District: 4	84			
<b>Haven (2030725)</b>				
District: 1	1,170			
<b>Havensville (2030775)</b>				
District: 2	119			
<b>Haviland (2030825)</b>				
District: 1	678			
<b>Hays (2031100)</b>				
District: 1	21,116			
<b>Haysville (2031125)</b>				
District: 4	11,262			
<b>Hazelton (2031150)</b>				
District: 1	82			
<b>Healy (2031200)</b>				
District: 1	195			
<b>Hepler (2031375)</b>				
District: 4	90			
<b>Herington (2031400)</b>				
District: 1	2,109	District: 4	0	
<b>Herkimer (2031425)</b>				
District: 2	54			
<b>Herndon (2031475)</b>				
District: 1	119			
<b>Hesston (2031600)</b>				
District: 1	3,505			
<b>Hiawatha (2031675)</b>				
District: 2	3,280			
<b>Highland (2031850)</b>				
District: 2	903			
<b>Hill City (2032175)</b>				
District: 1	1,403			
<b>Hillsboro (2032275)</b>				
District: 4	2,732			
<b>Hillsdale (2032300)</b>				
District: 2	247			
<b>Hoisington (2032550)</b>				
District: 1	2,699			

Place Assignment Report  
for  
m5\_wildcat for KLRD TR

	2020 Population	2020 Population	2020 Population	2020 Population
<b>Holcomb (2032575)</b>				
District: 1	2,245			
<b>Hollenberg (2032650)</b>				
District: 1	10			
<b>Holton (2032825)</b>				
District: 2	3,401			
<b>Holyrood (2032850)</b>				
District: 1	403			
<b>Home (2032875)</b>				
District: 2	154			
<b>Hope (2033075)</b>				
District: 1	317			
<b>Horace (2033150)</b>				
District: 1	102			
<b>Horton (2033200)</b>				
District: 2	1,523			
<b>Howard (2033250)</b>				
District: 4	570			
<b>Hoxie (2033350)</b>				
District: 1	1,211			
<b>Hoyt (2033375)</b>				
District: 2	593			
<b>Hudson (2033400)</b>				
District: 1	95			
<b>Hugoton (2033425)</b>				
District: 1	3,747			
<b>Humboldt (2033450)</b>				
District: 4	1,847			
<b>Hunnewell (2033500)</b>				
District: 4	44			
<b>Hunter (2033525)</b>				
District: 1	51			
<b>Huron (2033575)</b>				
District: 2	74			
<b>Hutchinson (2033625)</b>				
District: 1	40,006			
<b>Idana (2033700)</b>				
District: 2	54			
<b>Independence (2033875)</b>				
District: 4	8,548			
<b>Ingalls (2034225)</b>				
District: 1	252			
<b>Inman (2034275)</b>				
District: 1	1,341			
<b>Iola (2034300)</b>				
District: 4	5,396			

Place Assignment Report for m5_wildcat for KLRD TR
--

	2020 Population	2020 Population	2020 Population	2020 Population
<b>Ionias (2034350)</b>				
District: 1	17			
<b>Isabel (2034550)</b>				
District: 1	68			
<b>Iuka (2034625)</b>				
District: 1	151			
<b>Jamestown (2034975)</b>				
District: 1	237			
<b>Jennings (2035375)</b>				
District: 1	81			
<b>Jetmore (2035450)</b>				
District: 1	770			
<b>Jewell (2035475)</b>				
District: 1	370			
<b>Johnson City (2035600)</b>				
District: 1	1,464			
<b>Junction City (2035750)</b>				
District: 2	22,932			
<b>Kanopolis (2035950)</b>				
District: 1	443			
<b>Kanorado (2035975)</b>				
District: 1	153			
<b>Kansas City (2036000)</b>				
District: 2	156,607			
<b>Keats (2036200)</b>				
District: 2	96			
<b>Kechi (2036225)</b>				
District: 4	2,217			
<b>Kelly (2036375)</b>				
District: 2	27			
<b>Kensington (2036550)</b>				
District: 1	399			
<b>Kickapoo Site 1 (2036735)</b>				
District: 2	110			
<b>Kickapoo Site 2 (2036736)</b>				
District: 2	27			
<b>Kickapoo Site 5 (2036739)</b>				
District: 2	59			
<b>Kickapoo Site 6 (2036740)</b>				
District: 2	13			
<b>Kickapoo Site 7 (2036741)</b>				
District: 2	104			
<b>Kickapoo Tribal Center (2036744)</b>				
District: 2	177			

Place Assignment Report for m5_wildcat for KLRD TR
--

2020 Population	2020 Population	2020 Population	2020 Population
<b>Kincaid (2036875)</b>			
District: 4	103		
<b>Kingman (2036950)</b>			
District: 1	3,105		
<b>Kinsley (2037075)</b>			
District: 1	1,456		
<b>Kiowa (2037125)</b>			
District: 1	902		
<b>Kipp (2037200)</b>			
District: 1	60		
<b>Kirwin (2037275)</b>			
District: 1	139		
<b>Kismet (2037325)</b>			
District: 1	340		
<b>Labette (2037375)</b>			
District: 4	50		
<b>La Crosse (2037500)</b>			
District: 1	1,266		
<b>La Cygne (2037575)</b>			
District: 4	1,050		
<b>Lafontaine (2037675)</b>			
District: 4	58		
<b>La Harpe (2037725)</b>			
District: 4	480		
<b>Lake City (2037875)</b>			
District: 1	47		
<b>Lake Quivira (2037975)</b>			
District: 2	53	District: 3	961
<b>Lakin (2038175)</b>			
District: 1	2,205		
<b>Lancaster (2038325)</b>			
District: 2	246		
<b>Lane (2038400)</b>			
District: 2	241		
<b>Langdon (2038500)</b>			
District: 1	39		
<b>Lansing (2038650)</b>			
District: 2	11,239		
<b>Larned (2038700)</b>			
District: 1	3,769		
<b>Latham (2038775)</b>			
District: 4	96		
<b>Latimer (2038800)</b>			
District: 4	31		
<b>Lawrence (2038900)</b>			
District: 3	94,934		

Place Assignment Report for m5_wildcat for KLRD TR
--

2020 Population	2020 Population	2020 Population	2020 Population
<b>Leavenworth (2039000)</b>			
District: 2	37,351		
<b>Leawood (2039075)</b>			
District: 3	33,902		
<b>Lebanon (2039100)</b>			
District: 1	178		
<b>Lebo (2039125)</b>			
District: 4	885		
<b>Lecompton (2039150)</b>			
District: 3	588		
<b>Lehigh (2039225)</b>			
District: 4	161		
<b>Lenexa (2039350)</b>			
District: 3	57,434		
<b>Lenora (2039400)</b>			
District: 1	207		
<b>Leon (2039450)</b>			
District: 4	669		
<b>Leona (2039475)</b>			
District: 2	41		
<b>Leonardville (2039500)</b>			
District: 2	432		
<b>Leoti (2039550)</b>			
District: 1	1,475		
<b>LeRoy (2039650)</b>			
District: 4	451		
<b>Levant (2039700)</b>			
District: 1	68		
<b>Lewis (2039725)</b>			
District: 1	400		
<b>Liberal (2039825)</b>			
District: 1	19,825		
<b>Liberty (2040250)</b>			
District: 4	99		
<b>Liebenthal (2040400)</b>			
District: 1	92		
<b>Lincoln Center (2041300)</b>			
District: 1	1,171		
<b>Lincolnvile (2041325)</b>			
District: 4	168		
<b>Lindsborg (2041375)</b>			
District: 1	3,776		
<b>Linn (2041425)</b>			
District: 1	387		
<b>Linn Valley (2041465)</b>			
District: 4	956		

Place Assignment Report for m5_wildcat for KLRD TR
--

2020 Population	2020 Population	2020 Population	2020 Population
<b>Linwood (2041475)</b>			
District: 2	415		
<b>Little River (2041575)</b>			
District: 1	472		
<b>Logan (2042100)</b>			
District: 1	460		
<b>Lone Elm (2042425)</b>			
District: 4	27		
<b>Longford (2042575)</b>			
District: 2	73		
<b>Long Island (2042600)</b>			
District: 1	137		
<b>Longton (2042650)</b>			
District: 4	288		
<b>Lorraine (2042800)</b>			
District: 1	137		
<b>Lost Springs (2042825)</b>			
District: 4	55		
<b>Louisburg (2042875)</b>			
District: 2	4,969		
<b>Louisville (2042925)</b>			
District: 2	131		
<b>Lowell (2043050)</b>			
District: 4	244		
<b>Lucas (2043150)</b>			
District: 1	332		
<b>Ludell (2043175)</b>			
District: 1	41		
<b>Luray (2043250)</b>			
District: 1	166		
<b>Lyndon (2043350)</b>			
District: 2	1,037		
<b>Lyons (2043525)</b>			
District: 1	3,611		
<b>McConnell AFB (2043675)</b>			
District: 4	1,636		
<b>McCracken (2043700)</b>			
District: 1	152		
<b>McCune (2043725)</b>			
District: 4	370		
<b>McDonald (2043750)</b>			
District: 1	113		
<b>McFarland (2043775)</b>			
District: 2	272		
<b>Macksville (2043850)</b>			
District: 1	471		

Place Assignment Report for m5_wildcat for KLRD TR
--

2020 Population	2020 Population	2020 Population	2020 Population
<b>McLouth (2043900)</b>			
District: 2	859		
<b>McPherson (2043950)</b>			
District: 1	14,082		
<b>Madison (2044050)</b>			
District: 4	689		
<b>Mahaska (2044150)</b>			
District: 1	46		
<b>Maize (2044200)</b>			
District: 1	5,735		
<b>Manchester (2044225)</b>			
District: 1	47		
<b>Manhattan (2044250)</b>			
District: 2	54,100		
<b>Mankato (2044300)</b>			
District: 1	836		
<b>Manter (2044375)</b>			
District: 1	132		
<b>Maple Hill (2044500)</b>			
District: 2	631		
<b>Mapleton (2044550)</b>			
District: 4	96		
<b>Marienthal (2044600)</b>			
District: 1	64		
<b>Marion (2044750)</b>			
District: 4	1,922		
<b>Marquette (2044925)</b>			
District: 1	599		
<b>Marysville (2045050)</b>			
District: 2	3,447		
<b>Matfield Green (2045150)</b>			
District: 4	49		
<b>Mayetta (2045250)</b>			
District: 2	348		
<b>Mayfield (2045275)</b>			
District: 4	75		
<b>Meade (2045325)</b>			
District: 1	1,505		
<b>Medicine Lodge (2045500)</b>			
District: 1	1,781		
<b>Melvern (2045700)</b>			
District: 2	356		
<b>Menlo (2045750)</b>			
District: 1	33		
<b>Mentor (2045875)</b>			
District: 1	101		



Place Assignment Report for m5_wildcat for KLRD TR
--

	2020 Population	2020 Population	2020 Population	2020 Population
<b>Meriden (2045950)</b>				
District: 2	744			
<b>Merriam (2046000)</b>				
District: 3	11,098			
<b>Milan (2046450)</b>				
District: 4	56			
<b>Mildred (2046500)</b>				
District: 4	25			
<b>Milford (2046525)</b>				
District: 2	408			
<b>Milton (2046925)</b>				
District: 4	155			
<b>Miltonvale (2046950)</b>				
District: 1	440			
<b>Minneapolis (2047075)</b>				
District: 1	1,946			
<b>Minneola (2047150)</b>				
District: 1	738			
<b>Mission (2047225)</b>				
District: 3	9,954			
<b>Mission Hills (2047350)</b>				
District: 3	3,594			
<b>Mission Woods (2047425)</b>				
District: 3	203			
<b>Moline (2047600)</b>				
District: 4	345			
<b>Montezuma (2047875)</b>				
District: 1	975			
<b>Mont Ida (2047975)</b>				
District: 4	23			
<b>Monument (2048025)</b>				
District: 1	56			
<b>Moran (2048125)</b>				
District: 4	466			
<b>Morganville (2048225)</b>				
District: 2	180			
<b>Morland (2048275)</b>				
District: 1	115			
<b>Morrill (2048300)</b>				
District: 2	218			
<b>Morrowville (2048450)</b>				
District: 1	114			
<b>Moscow (2048600)</b>				
District: 1	272			
<b>Mound City (2048750)</b>				
District: 4	647			

Place Assignment Report for m5_wildcat for KLRD TR
--

	2020 Population	2020 Population	2020 Population	2020 Population
<b>Moundridge (2048800)</b>				
District: 4	1,974			
<b>Mound Valley (2048825)</b>				
District: 4	348			
<b>Mount Hope (2048900)</b>				
District: 1	806			
<b>Mulberry (2049025)</b>				
District: 4	409			
<b>Mullinville (2049075)</b>				
District: 1	197			
<b>Mulvane (2049100)</b>				
District: 4	6,286			
<b>Munden (2049150)</b>				
District: 1	96			
<b>Munjor (2049200)</b>				
District: 1	232			
<b>Murdock (2049250)</b>				
District: 1	37			
<b>Muscotah (2049325)</b>				
District: 2	155			
<b>Narka (2049350)</b>				
District: 1	81			
<b>Nashville (2049400)</b>				
District: 1	54			
<b>Natoma (2049425)</b>				
District: 1	302			
<b>Navarre (2049525)</b>				
District: 1	52			
<b>Neal (2049550)</b>				
District: 4	37			
<b>Neodesha (2049650)</b>				
District: 4	2,275			
<b>Neosho Falls (2049825)</b>				
District: 4	134			
<b>Neosho Rapids (2049875)</b>				
District: 4	229			
<b>Ness City (2049925)</b>				
District: 1	1,329			
<b>Netawaka (2049950)</b>				
District: 2	139			
<b>New Albany (2050150)</b>				
District: 4	57			
<b>Newbury (2050250)</b>				
District: 2	78			
<b>New Cambria (2050300)</b>				
District: 1	106			

Place Assignment Report for m5_wildcat for KLRD TR
--

2020 Population	2020 Population	2020 Population	2020 Population
<b>New Salem (2050425)</b>			
District: 4	58		
<b>New Strawn (2050450)</b>			
District: 4	414		
<b>Newton (2050475)</b>			
District: 1	18,602		
<b>Nickerson (2050525)</b>			
District: 1	1,058		
<b>Nicodemus (2050550)</b>			
District: 1	14		
<b>Niles (2050600)</b>			
District: 1	56		
<b>Niotaze (2050750)</b>			
District: 4	90		
<b>Norcatgur (2050925)</b>			
District: 1	159		
<b>North Newton (2051225)</b>			
District: 1	1,814		
<b>Norton (2051500)</b>			
District: 1	2,747		
<b>Nortonville (2051525)</b>			
District: 2	601		
<b>Norway (2051550)</b>			
District: 1	17		
<b>Norwich (2051600)</b>			
District: 1	444		
<b>Oak Hill (2051700)</b>			
District: 2	24		
<b>Oaklawn-Sunview (2051810)</b>			
District: 4	2,880		
<b>Oakley (2051825)</b>			
District: 1	2,046		
<b>Oberlin (2052000)</b>			
District: 1	1,644		
<b>Odin (2052175)</b>			
District: 1	87		
<b>Offerle (2052200)</b>			
District: 1	179		
<b>Ogallah (2052225)</b>			
District: 1	28		
<b>Ogden (2052275)</b>			
District: 2	1,661		
<b>Oketo (2052525)</b>			
District: 2	64		

Place Assignment Report for m5_wildcat for KLRD TR
--

	2020 Population	2020 Population	2020 Population	2020 Population
<b>Olathe (2052575)</b>				
District: 3	141,290			
<b>Olivet (2052700)</b>				
District: 2	73			
<b>Olmitz (2052750)</b>				
District: 1	90			
<b>Olpe (2052800)</b>				
District: 4	519			
<b>Olsburg (2052825)</b>				
District: 2	218			
<b>Onaga (2052875)</b>				
District: 2	679			
<b>Oneida (2052900)</b>				
District: 2	61			
<b>Opolis (2052925)</b>				
District: 4	104			
<b>Osage City (2053200)</b>				
District: 2	2,861			
<b>Osawatomie (2053225)</b>				
District: 2	4,255			
<b>Osborne (2053325)</b>				
District: 1	1,335			
<b>Oskaloosa (2053375)</b>				
District: 2	1,110			
<b>Oswego (2053450)</b>				
District: 4	1,668			
<b>Otis (2053525)</b>				
District: 1	296			
<b>Ottawa (2053550)</b>				
District: 2	12,625			
<b>Overbrook (2053725)</b>				
District: 2	1,005			
<b>Overland Park (2053775)</b>				
District: 3	197,23			
<b>Oxford (2053850)</b>				
District: 4	1,048			
<b>Ozawie (2053925)</b>				
District: 2	638			
<b>Palco (2054125)</b>				
District: 1	208			
<b>Palmer (2054200)</b>				
District: 1	125			
<b>Paola (2054250)</b>				
District: 2	5,768			

Place Assignment Report for m5_wildcat for KLRD TR
--

	2020 Population	2020 Population	2020 Population	2020 Population
<b>Paradise (2054325)</b>				
District: 1	35			
<b>Park (2054400)</b>				
District: 1	112			
<b>Park City (2054450)</b>				
District: 4	8,333			
<b>Parker (2054500)</b>				
District: 4	241			
<b>Parkerfield (2054560)</b>				
District: 4	406			
<b>Parkerville (2054575)</b>				
District: 4	46			
<b>Parsons (2054675)</b>				
District: 4	9,600			
<b>Partridge (2054700)</b>				
District: 1	209			
<b>Pawnee Rock (2054875)</b>				
District: 1	193			
<b>Paxico (2054950)</b>				
District: 2	210			
<b>Peabody (2055100)</b>				
District: 4	937			
<b>Peck (2055175)</b>				
District: 4	162			
<b>Penalosa (2055225)</b>				
District: 1	18			
<b>Perry (2055450)</b>				
District: 2	852			
<b>Peru (2055525)</b>				
District: 4	101			
<b>Phillipsburg (2055675)</b>				
District: 1	2,337			
<b>Piedmont (2055750)</b>				
District: 4	52			
<b>Pierceville (2055775)</b>				
District: 1	98			
<b>Pilsen (2055875)</b>				
District: 4	65			
<b>Piqua (2056000)</b>				
District: 4	90			
<b>Pittsburg (2056025)</b>				
District: 4	20,646			
<b>Plains (2056100)</b>				
District: 1	1,037			
<b>Plainville (2056150)</b>				
District: 1	1,746			

Place Assignment Report for m5_wildcat for KLRD TR
--

	2020 Population	2020 Population	2020 Population	2020 Population
<b>Pleasanton (2056450)</b>				
District: 4	1,208			
<b>Plevna (2056725)</b>				
District: 1	85			
<b>Pomona (2057000)</b>				
District: 2	884			
<b>Portis (2057100)</b>				
District: 1	86			
<b>Potwin (2057300)</b>				
District: 4	421			
<b>Powhattan (2057350)</b>				
District: 2	69			
<b>Prairie View (2057525)</b>				
District: 1	106			
<b>Prairie Village (2057575)</b>				
District: 3	22,957			
<b>Pratt (2057625)</b>				
District: 1	6,603			
<b>Prescott (2057650)</b>				
District: 4	207			
<b>Preston (2057675)</b>				
District: 1	115			
<b>Pretty Prairie (2057700)</b>				
District: 1	660			
<b>Princeton (2057725)</b>				
District: 2	248			
<b>Protection (2057850)</b>				
District: 1	498			
<b>Quenemo (2058100)</b>				
District: 2	288			
<b>Quinter (2058250)</b>				
District: 1	929			
<b>Radium (2058300)</b>				
District: 1	26			
<b>Radley (2058325)</b>				
District: 4	105			
<b>Ramona (2058375)</b>				
District: 4	78			
<b>Randall (2058450)</b>				
District: 1	79			
<b>Randolph (2058475)</b>				
District: 2	159			
<b>Ransom (2058500)</b>				
District: 1	260			
<b>Rantoul (2058525)</b>				
District: 2	165			

Place Assignment Report for m5_wildcat for KLRD TR
--

	2020 Population	2020 Population	2020 Population	2020 Population
<b>Raymond (2058550)</b>				
District: 1	85			
<b>Reading (2058600)</b>				
District: 4	181			
<b>Redfield (2058725)</b>				
District: 4	90			
<b>Republic (2059000)</b>				
District: 1	82			
<b>Reserve (2059050)</b>				
District: 2	67			
<b>Rexford (2059125)</b>				
District: 1	197			
<b>Richfield (2059200)</b>				
District: 1	30			
<b>Richmond (2059675)</b>				
District: 2	459			
<b>Riley (2059875)</b>				
District: 2	938			
<b>Ringo (2059975)</b>				
District: 4	111			
<b>Riverton (2060200)</b>				
District: 4	771			
<b>Robinson (2060325)</b>				
District: 2	183			
<b>Rock (2060400)</b>				
District: 4	94			
<b>Roeland Park (2060825)</b>				
District: 3	6,871			
<b>Rolla (2060900)</b>				
District: 1	384			
<b>Rosalia (2061100)</b>				
District: 4	149			
<b>Rose Hill (2061250)</b>				
District: 4	4,185			
<b>Roseland (2061275)</b>				
District: 4	76			
<b>Rossville (2061400)</b>				
District: 2	1,105			
<b>Roxbury (2061550)</b>				
District: 4	70			
<b>Rozel (2061600)</b>				
District: 1	102			
<b>Rush Center (2061775)</b>				
District: 1	141			
<b>Russell (2061825)</b>				
District: 1	4,401			

Place Assignment Report for m5_wildcat for KLRD TR
--

2020 Population	2020 Population	2020 Population	2020 Population
<b>Russell Springs (2061875)</b>			
District: 1	26		
<b>Sabetha (2062025)</b>			
District: 2	2,545		
<b>St. Benedict (2062075)</b>			
District: 2	50		
<b>St. Francis (2062175)</b>			
District: 1	1,263		
<b>St. George (2062200)</b>			
District: 2	1,054		
<b>St. John (2062275)</b>			
District: 1	1,228		
<b>St. Marks (2062375)</b>			
District: 1	124		
<b>St. Marys (2062400)</b>			
District: 2	2,759		
<b>St. Paul (2062500)</b>			
District: 4	614		
<b>Salina (2062700)</b>			
District: 1	46,889		
<b>Satanta (2063150)</b>			
District: 1	1,092		
<b>Savonburg (2063200)</b>			
District: 4	74		
<b>Sawyer (2063275)</b>			
District: 1	89		
<b>Scammon (2063325)</b>			
District: 4	376		
<b>Scandia (2063350)</b>			
District: 1	344		
<b>Schoenchen (2063425)</b>			
District: 1	170		
<b>Scott City (2063600)</b>			
District: 1	4,113		
<b>Scottsville (2063650)</b>			
District: 1	26		
<b>Scranton (2063675)</b>			
District: 2	653		
<b>Sedan (2063750)</b>			
District: 4	1,000		
<b>Sedgwick (2063800)</b>			
District: 1	1,603		
<b>Selden (2063875)</b>			
District: 1	184		
<b>Seneca (2063950)</b>			
District: 2	2,139		



Place Assignment Report for m5_wildcat for KLRD TR
--

2020 Population	2020 Population	2020 Population	2020 Population
<b>Severance (2064025)</b>			
District: 2	76		
<b>Severy (2064050)</b>			
District: 4	205		
<b>Seward (2064100)</b>			
District: 1	41		
<b>Shallow Water (2064200)</b>			
District: 1	89		
<b>Sharon (2064325)</b>			
District: 1	147		
<b>Sharon Springs (2064375)</b>			
District: 1	751		
<b>Shawnee (2064500)</b>			
District: 3	67,311		
<b>Silverdale (2065550)</b>			
District: 4	61		
<b>Silver Lake (2065600)</b>			
District: 2	1,345		
<b>Simpson (2065650)</b>			
District: 1	82		
<b>Smith Center (2065925)</b>			
District: 1	1,571		
<b>Smolan (2066100)</b>			
District: 1	162		
<b>Soldier (2066175)</b>			
District: 2	102		
<b>Solomon (2066275)</b>			
District: 1	993		
<b>Somerset (2066475)</b>			
District: 2	84	District: 3	6
<b>South Haven (2066650)</b>			
District: 4	324		
<b>South Hutchinson (2066750)</b>			
District: 1	2,521		
<b>South Mound (2066800)</b>			
District: 4	27		
<b>Spearville (2067125)</b>			
District: 1	791		
<b>Speed (2067175)</b>			
District: 1	37		
<b>Spivey (2067250)</b>			
District: 1	61		
<b>Spring Hill (2067625)</b>			
District: 3	7,952		
<b>Stafford (2067775)</b>			
District: 1	959		

Place Assignment Report for m5_wildcat for KLRD TR
--

	2020 Population	2020 Population	2020 Population	2020 Population
<b>Stark (2068025)</b>				
District: 4	69			
<b>Sterling (2068200)</b>				
District: 1	2,248			
<b>Stockton (2068350)</b>				
District: 1	1,480			
<b>Strong City (2068650)</b>				
District: 4	386			
<b>Stuttgart (2068750)</b>				
District: 1	44			
<b>Sublette (2068775)</b>				
District: 1	1,413			
<b>Summerfield (2068950)</b>				
District: 2	125			
<b>Sun City (2069275)</b>				
District: 1	37			
<b>Susank (2069525)</b>				
District: 1	31			
<b>Sycamore (2069725)</b>				
District: 4	70			
<b>Sylvan Grove (2069775)</b>				
District: 1	291			
<b>Sylvia (2069800)</b>				
District: 1	215			
<b>Syracuse (2069850)</b>				
District: 1	1,826			
<b>Talmage (2069925)</b>				
District: 1	78			
<b>Tampa (2070000)</b>				
District: 4	105			
<b>Tecumseh (2070075)</b>				
District: 2	696			
<b>Tescott (2070250)</b>				
District: 1	265			
<b>Thayer (2070300)</b>				
District: 4	432			
<b>The Highlands (2070357)</b>				
District: 1	349			
<b>Timken (2070625)</b>				
District: 1	38			
<b>Tipton (2070675)</b>				
District: 1	193			
<b>Tonganoxie (2070800)</b>				
District: 2	5,573			

Place Assignment Report for m5_wildcat for KLRD TR
--

	2020 Population	2020 Population	2020 Population	2020 Population
<b>Topeka (2071000)</b>				
District: 2	126,587			
<b>Toronto (2071050)</b>				
District: 4	206			
<b>Towanda (2071125)</b>				
District: 4	1,447			
<b>Tribune (2071450)</b>				
District: 1	772			
<b>Troy (2071575)</b>				
District: 2	964			
<b>Turon (2071800)</b>				
District: 1	309			
<b>Tyro (2071925)</b>				
District: 4	177			
<b>Udall (2071950)</b>				
District: 4	661			
<b>Ulysses (2071975)</b>				
District: 1	5,788			
<b>Uniontown (2072525)</b>				
District: 4	293			
<b>Urbana (2072600)</b>				
District: 4	30			
<b>Utica (2072650)</b>				
District: 1	99			
<b>Valley Center (2073250)</b>				
District: 1	3,879	District: 4	3,461	
<b>Valley Falls (2073300)</b>				
District: 2	1,092			
<b>Vassar (2073450)</b>				
District: 2	584			
<b>Vermillion (2073525)</b>				
District: 2	76			
<b>Victoria (2073775)</b>				
District: 1	1,129			
<b>Vining (2073950)</b>				
District: 1	12	District: 2	31	
<b>Viola (2074025)</b>				
District: 4	115			
<b>Virgil (2074075)</b>				
District: 4	48			
<b>Wabaunsee (2074225)</b>				
District: 2	104			
<b>Wakarusa (2074425)</b>				
District: 2	242			

Place Assignment Report for m5_wildcat for KLRD TR
--

	2020 Population	2020 Population	2020 Population	2020 Population
<b>WaKeeney (2074450)</b>				
District: 1	1,799			
<b>Wakefield (2074525)</b>				
District: 2	858			
<b>Waldo (2074575)</b>				
District: 1	30			
<b>Waldron (2074625)</b>				
District: 1	9			
<b>Wallace (2074750)</b>				
District: 1	41			
<b>Walnut (2074950)</b>				
District: 4	187			
<b>Walton (2075200)</b>				
District: 1	219			
<b>Wamego (2075325)</b>				
District: 2	4,841			
<b>Washington (2075825)</b>				
District: 1	1,071			
<b>Waterville (2075950)</b>				
District: 2	658			
<b>Wathena (2076000)</b>				
District: 2	1,246			
<b>Waverly (2076050)</b>				
District: 4	574			
<b>Wayside (2076175)</b>				
District: 4	19			
<b>Webber (2076250)</b>				
District: 1	30			
<b>Weir (2076350)</b>				
District: 4	569			
<b>Welda (2076425)</b>				
District: 4	149			
<b>Wellington (2076475)</b>				
District: 4	7,715			
<b>Wells (2076550)</b>				
District: 1	45			
<b>Wellsville (2076625)</b>				
District: 2	1,953			
<b>Weskan (2076675)</b>				
District: 1	158			
<b>West Mineral (2077150)</b>				
District: 4	154			
<b>Westmoreland (2077200)</b>				
District: 2	740			
<b>Westphalia (2077250)</b>				
District: 4	128			

Place Assignment Report for m5_wildcat for KLRD TR
--

2020 Population	2020 Population	2020 Population	2020 Population
<b>Westwood (2077500)</b>			
District: 3	1,750		
<b>Westwood Hills (2077525)</b>			
District: 3	400		
<b>Wetmore (2077550)</b>			
District: 2	348		
<b>Wheaton (2077700)</b>			
District: 2	98		
<b>White City (2077825)</b>			
District: 4	447		
<b>White Cloud (2077850)</b>			
District: 2	115		
<b>Whitewater (2078050)</b>			
District: 4	661		
<b>Whiting (2078100)</b>			
District: 2	191		
<b>Wichita (2079000)</b>			
District: 1	148,097	District: 4	249,435
<b>Willard (2079250)</b>			
District: 2	74		
<b>Williamsburg (2079300)</b>			
District: 2	390		
<b>Williamstown (2079375)</b>			
District: 2	96		
<b>Willis (2079400)</b>			
District: 2	24		
<b>Willowbrook (2079425)</b>			
District: 1	71		
<b>Wilmore (2079550)</b>			
District: 1	37		
<b>Wilroads Gardens (2079625)</b>			
District: 1	639		
<b>Wilsey (2079650)</b>			
District: 4	139		
<b>Wilson (2079675)</b>			
District: 1	859		
<b>Winchester (2079800)</b>			
District: 2	461		
<b>Windom (2079850)</b>			
District: 1	85		
<b>Winfield (2079950)</b>			
District: 4	11,777		
<b>Winona (2080075)</b>			
District: 1	193		

Place Assignment Report for m5_wildcat for KLRD TR
--

	2020 Population	2020 Population	2020 Population	2020 Population
<b>Woodbine (2080350)</b>				
District: 1	157			
<b>Woodruff (2080400)</b>				
District: 1	13			
<b>Woodston (2080450)</b>				
District: 1	94			
<b>Wright (2080500)</b>				
District: 1	145			
<b>Yale (2080650)</b>				
District: 4	81			
<b>Yates Center (2080700)</b>				
District: 4	1,352			
<b>Yoder (2080750)</b>				
District: 1	165			
<b>Zeandale (2080875)</b>				
District: 2	62			
<b>Zenda (2080925)</b>				
District: 1	72			
<b>Zurich (2081025)</b>				
District: 1	89			

Place Assignment Report for m5_wildcat for KLRD TR
--

	2020 Voting Age Population	2020 Voting Age Population	2020 Voting Age Population	2020 Voting Age Population
<b>Abbyville (2000100)</b>				
District: 1	75			
<b>Abilene (2000125)</b>				
District: 1	4,970			
<b>Ada (2000225)</b>				
District: 1	65			
<b>Admire (2000325)</b>				
District: 4	100			
<b>Agenda (2000475)</b>				
District: 1	43			
<b>Agra (2000550)</b>				
District: 1	179			
<b>Albert (2000825)</b>				
District: 1	116			
<b>Alden (2000950)</b>				
District: 1	97			
<b>Alexander (2001050)</b>				
District: 1	44			
<b>Allen (2001275)</b>				
District: 4	130			
<b>Alma (2001350)</b>				
District: 2	609			
<b>Almena (2001425)</b>				
District: 1	282			
<b>Altamont (2001550)</b>				
District: 4	783			
<b>Alta Vista (2001575)</b>				
District: 2	313			
<b>Alton (2001600)</b>				
District: 1	72			
<b>Altoona (2001625)</b>				
District: 4	259			
<b>Americus (2001675)</b>				
District: 4	585			
<b>Ames (2001725)</b>				
District: 1	21			
<b>Andale (2001775)</b>				
District: 1	629			
<b>Andover (2001800)</b>				
District: 4	10,133			
<b>Anthony (2001975)</b>				
District: 1	1,625			
<b>Arcadia (2002175)</b>				
District: 4	197			

Place Assignment Report for m5_wildcat for KLRD TR
--

	2020 Voting Age Population	2020 Voting Age Population	2020 Voting Age Population	2020 Voting Age Population
<b>Argonia (2002250)</b>				
District: 4	324			
<b>Arkansas City (2002300)</b>				
District: 4	8,762			
<b>Arlington (2002325)</b>				
District: 1	335			
<b>Arma (2002375)</b>				
District: 4	1,111			
<b>Asherville (2002600)</b>				
District: 1	17			
<b>Ashland (2002675)</b>				
District: 1	604			
<b>Assaria (2002850)</b>				
District: 1	315			
<b>Atchison (2002900)</b>				
District: 2	8,487			
<b>Athol (2003025)</b>				
District: 1	35			
<b>Atlanta (2003050)</b>				
District: 4	135			
<b>Attica (2003100)</b>				
District: 1	397			
<b>Atwood (2003150)</b>				
District: 1	989			
<b>Auburn (2003250)</b>				
District: 2	875			
<b>Augusta (2003300)</b>				
District: 4	6,816			
<b>Aurora (2003425)</b>				
District: 1	36			
<b>Axtell (2003600)</b>				
District: 2	285			
<b>Baileyville (2003675)</b>				
District: 2	136			
<b>Bala (2003800)</b>				
District: 2	23			
<b>Baldwin City (2003900)</b>				
District: 3	3,753			
<b>Barnard (2004225)</b>				
District: 1	62			
<b>Barnes (2004250)</b>				
District: 1	128			
<b>Bartlett (2004350)</b>				
District: 4	55			



Place Assignment Report for m5_wildcat for KLRD TR
--

	2020 Voting Age Population	2020 Voting Age Population	2020 Voting Age Population	2020 Voting Age Population
<b>Basehor (2004400)</b>				
District: 2	5,002			
<b>Bassett (2004450)</b>				
District: 4	14			
<b>Bavaria (2004575)</b>				
District: 1	45			
<b>Baxter Springs (2004625)</b>				
District: 4	2,963			
<b>Bazine (2004775)</b>				
District: 1	206			
<b>Beattie (2004900)</b>				
District: 2	159			
<b>Beaumont (2004925)</b>				
District: 4	30			
<b>Beaver (2004950)</b>				
District: 1	31			
<b>Bel Aire (2005337)</b>				
District: 4	6,305			
<b>Belle Plaine (2005500)</b>				
District: 4	1,082			
<b>Belleville (2005600)</b>				
District: 1	1,561			
<b>Beloit (2005775)</b>				
District: 1	2,607			
<b>Belpre (2005825)</b>				
District: 1	66			
<b>Belvue (2005925)</b>				
District: 2	118			
<b>Bendena (2005975)</b>				
District: 2	95			
<b>Benedict (2006000)</b>				
District: 4	62			
<b>Bennington (2006075)</b>				
District: 1	468			
<b>Bentley (2006125)</b>				
District: 1	406			
<b>Benton (2006175)</b>				
District: 4	697			
<b>Bern (2006275)</b>				
District: 2	119			
<b>Beverly (2006500)</b>				
District: 1	111			
<b>Big Bow (2006575)</b>				
District: 1	18			

Place Assignment Report for m5_wildcat for KLRD TR
--

	2020 Voting Age Population	2020 Voting Age Population	2020 Voting Age Population	2020 Voting Age Population
<b>Bird City (2006825)</b>				
District: 1	334			
<b>Bison (2006950)</b>				
District: 1	151			
<b>Blue Mound (2007600)</b>				
District: 4	168			
<b>Blue Rapids (2007650)</b>				
District: 2	711			
<b>Bluff City (2007775)</b>				
District: 1	36			
<b>Bogue (2007825)</b>				
District: 1	116			
<b>Bonner Springs (2007975)</b>				
District: 2	5,904	District: 3	0	
<b>Bremen (2008300)</b>				
District: 2	39			
<b>Brewster (2008425)</b>				
District: 1	213			
<b>Bridgeport (2008450)</b>				
District: 1	49			
<b>Bronson (2008475)</b>				
District: 4	203			
<b>Brookville (2008575)</b>				
District: 1	182			
<b>Brownell (2008675)</b>				
District: 1	21			
<b>Bucklin (2009000)</b>				
District: 1	518			
<b>Bucyrus (2009050)</b>				
District: 3	119			
<b>Buffalo (2009150)</b>				
District: 4	171			
<b>Buhler (2009200)</b>				
District: 1	961			
<b>Bunker Hill (2009225)</b>				
District: 1	80			
<b>Burden (2009250)</b>				
District: 4	340			
<b>Burdett (2009275)</b>				
District: 1	168			
<b>Burdick (2009300)</b>				
District: 4	50			
<b>Burlingame (2009350)</b>				
District: 2	726			

Place Assignment Report for m5_wildcat for KLRD TR
--

	2020 Voting Age Population	2020 Voting Age Population	2020 Voting Age Population	2020 Voting Age Population
<b>Burlington (2009400)</b>				
District: 4	2,006			
<b>Burns (2009450)</b>				
District: 4	164			
<b>Burr Oak (2009525)</b>				
District: 1	116			
<b>Burrton (2009575)</b>				
District: 1	618			
<b>Bushong (2009675)</b>				
District: 4	23			
<b>Bushton (2009700)</b>				
District: 1	157			
<b>Byers (2009800)</b>				
District: 1	26			
<b>Caldwell (2009900)</b>				
District: 4	796			
<b>Cambridge (2010125)</b>				
District: 4	73			
<b>Caney (2010375)</b>				
District: 4	1,317			
<b>Canton (2010475)</b>				
District: 4	519			
<b>Carbondale (2010600)</b>				
District: 2	1,007			
<b>Carlton (2010675)</b>				
District: 1	31			
<b>Cassoday (2010925)</b>				
District: 4	83			
<b>Catharine (2011025)</b>				
District: 1	92			
<b>Cawker City (2011175)</b>				
District: 1	353			
<b>Cedar (2011325)</b>				
District: 1	11			
<b>Cedar Point (2011425)</b>				
District: 4	15			
<b>Cedar Vale (2011450)</b>				
District: 4	342			
<b>Centerville (2012325)</b>				
District: 4	50			
<b>Centralia (2012425)</b>				
District: 2	364			
<b>Centropolis (2012450)</b>				
District: 2	77			

Place Assignment Report for m5_wildcat for KLRD TR
--

2020 Voting Age Population	2020 Voting Age Population	2020 Voting Age Population	2020 Voting Age Population
<b>Chanute (2012500)</b> District: 4      6,479			
<b>Chapman (2012550)</b> District: 1      968			
<b>Chase (2012650)</b> District: 1      292			
<b>Chautauqua (2012675)</b> District: 4      77			
<b>Cheney (2012775)</b> District: 4      1,554			
<b>Cherokee (2012825)</b> District: 4      453			
<b>Cherryvale (2012925)</b> District: 4      1,611			
<b>Chetopa (2012950)</b> District: 4      744			
<b>Chicopee (2013100)</b> District: 4      318			
<b>Cimarron (2013275)</b> District: 1      1,394			
<b>Circleville (2013375)</b> District: 2      112			
<b>Clafin (2013425)</b> District: 1      427			
<b>Clay Center (2013625)</b> District: 2      3,235			
<b>Clayton (2013675)</b> District: 1      36			
<b>Clearwater (2013925)</b> District: 4      1,854			
<b>Clifton (2014200)</b> District: 1      192      District: 2      138			
<b>Climax (2014275)</b> District: 4      33			
<b>Clyde (2014475)</b> District: 1      533			
<b>Coats (2014525)</b> District: 1      53			
<b>Codell (2014575)</b> District: 1      41			
<b>Coffeyville (2014600)</b> District: 4      6,739			
<b>Colby (2014650)</b> District: 1      4,265			

Place Assignment Report for m5_wildcat for KLRD TR
--

	2020 Voting Age Population	2020 Voting Age Population	2020 Voting Age Population	2020 Voting Age Population
<b>Coldwater (2014700)</b>				
District: 1	534			
<b>Collyer (2014900)</b>				
District: 1	78			
<b>Colony (2014950)</b>				
District: 4	288			
<b>Columbus (2015075)</b>				
District: 4	2,211			
<b>Colwich (2015100)</b>				
District: 1	1,059			
<b>Concordia (2015200)</b>				
District: 1	4,005			
<b>Conway Springs (2015325)</b>				
District: 4	790			
<b>Coolidge (2015400)</b>				
District: 1	55			
<b>Copeland (2015475)</b>				
District: 1	174			
<b>Corning (2015725)</b>				
District: 2	139			
<b>Cottonwood Falls (2015900)</b>				
District: 4	711			
<b>Council Grove (2015925)</b>				
District: 4	1,630			
<b>Courtland (2016025)</b>				
District: 1	214			
<b>Coyville (2016150)</b>				
District: 4	52			
<b>Crestline (2016325)</b>				
District: 4	89			
<b>Croweburg (2016475)</b>				
District: 4	72			
<b>Cuba (2016625)</b>				
District: 1	119			
<b>Cullison (2016675)</b>				
District: 1	67			
<b>Culver (2016700)</b>				
District: 1	90			
<b>Cunningham (2016775)</b>				
District: 1	356			
<b>Damar (2016975)</b>				
District: 1	94			
<b>Danville (2017000)</b>				
District: 1	19			

Place Assignment Report for m5_wildcat for KLRD TR
--

	2020 Voting Age Population	2020 Voting Age Population	2020 Voting Age Population	2020 Voting Age Population
<b>Dearing (2017150)</b>				
District: 4	306			
<b>Deerfield (2017225)</b>				
District: 1	491			
<b>Delia (2017525)</b>				
District: 2	111			
<b>Delphos (2017600)</b>				
District: 1	233			
<b>Denison (2017625)</b>				
District: 2	113			
<b>Dennis (2017675)</b>				
District: 4	101			
<b>Denton (2017750)</b>				
District: 2	105			
<b>Derby (2017800)</b>				
District: 4	18,983			
<b>De Soto (2017850)</b>				
District: 2	0	District: 3	4,645	
<b>Detroit (2017875)</b>				
District: 1	79			
<b>Devon (2017900)</b>				
District: 4	51			
<b>Dexter (2017925)</b>				
District: 4	167			
<b>Dighton (2018050)</b>				
District: 1	761			
<b>Dodge City (2018250)</b>				
District: 1	18,990			
<b>Dorrance (2018325)</b>				
District: 1	130			
<b>Douglass (2018400)</b>				
District: 4	1,073			
<b>Downs (2018500)</b>				
District: 1	653			
<b>Dresden (2018600)</b>				
District: 1	31			
<b>Dunlap (2018950)</b>				
District: 4	25			
<b>Durham (2019050)</b>				
District: 4	75			
<b>Dwight (2019125)</b>				
District: 4	172			
<b>Earlton (2019275)</b>				
District: 4	45			

Place Assignment Report for m5_wildcat for KLRD TR
--

	2020 Voting Age Population	2020 Voting Age Population	2020 Voting Age Population	2020 Voting Age Population
<b>Eastborough (2019300)</b>				
District: 4	599			
<b>Easton (2019600)</b>				
District: 2	177			
<b>Eastshore (2019700)</b>				
District: 4	82			
<b>Edgerton (2019825)</b>				
District: 3	1,242			
<b>Edmond (2019875)</b>				
District: 1	26			
<b>Edna (2019900)</b>				
District: 4	283			
<b>Edson (2019925)</b>				
District: 1	17			
<b>Edwardsville (2020000)</b>				
District: 2	3,509			
<b>Effingham (2020025)</b>				
District: 2	355			
<b>Elbing (2020050)</b>				
District: 4	159			
<b>El Dorado (2020075)</b>				
District: 4	9,904			
<b>Elgin (2020125)</b>				
District: 4	52			
<b>Elk City (2020250)</b>				
District: 4	207			
<b>Elk Falls (2020300)</b>				
District: 4	83			
<b>Elkhart (2020350)</b>				
District: 1	1,416			
<b>Ellinwood (2020425)</b>				
District: 1	1,529			
<b>Ellis (2020450)</b>				
District: 1	1,474			
<b>Ellsworth (2020500)</b>				
District: 1	2,576			
<b>Elmdale (2020675)</b>				
District: 4	23			
<b>Elsmore (2020875)</b>				
District: 4	39			
<b>Elwood (2020950)</b>				
District: 2	835			
<b>Elyria (2020975)</b>				
District: 1	83			

Place Assignment Report for m5_wildcat for KLRD TR
--

	2020 Voting Age Population	2020 Voting Age Population	2020 Voting Age Population	2020 Voting Age Population
<b>Emmett (2021100)</b>				
District: 2	107			
<b>Emporia (2021275)</b>				
District: 4	18,793			
<b>Englewood (2021350)</b>				
District: 1	51			
<b>Ensign (2021400)</b>				
District: 1	127			
<b>Enterprise (2021425)</b>				
District: 1	540			
<b>Erie (2021500)</b>				
District: 4	810			
<b>Esbon (2021600)</b>				
District: 1	62			
<b>Eskridge (2021650)</b>				
District: 2	357			
<b>Eudora (2021675)</b>				
District: 3	4,532			
<b>Eureka (2021800)</b>				
District: 4	1,816			
<b>Everest (2022025)</b>				
District: 2	212			
<b>Fairview (2022425)</b>				
District: 2	198			
<b>Fairway (2022700)</b>				
District: 3	3,193			
<b>Fall River (2022775)</b>				
District: 4	116			
<b>Falun (2022900)</b>				
District: 1	66			
<b>Farlington (2023050)</b>				
District: 4	58			
<b>Florence (2023600)</b>				
District: 4	309			
<b>Fontana (2023650)</b>				
District: 2	159			
<b>Ford (2023725)</b>				
District: 1	150			
<b>Formoso (2023825)</b>				
District: 1	63			
<b>Fort Dodge (2023890)</b>				
District: 1	95			
<b>Fort Riley (2023975)</b>				
District: 2	7,550			



Place Assignment Report for m5_wildcat for KLRD TR
--

	2020 Voting Age Population	2020 Voting Age Population	2020 Voting Age Population	2020 Voting Age Population
<b>Fort Scott (2024000)</b>				
District: 4	5,724			
<b>Fowler (2024175)</b>				
District: 1	389			
<b>Frankfort (2024275)</b>				
District: 2	568			
<b>Franklin (2024325)</b>				
District: 4	345			
<b>Frederick (2024550)</b>				
District: 1	6			
<b>Fredonia (2024575)</b>				
District: 4	1,663			
<b>Frontenac (2024850)</b>				
District: 4	2,573			
<b>Fulton (2024925)</b>				
District: 4	112			
<b>Furley (2024975)</b>				
District: 4	34			
<b>Galatia (2025050)</b>				
District: 1	39			
<b>Galena (2025100)</b>				
District: 4	2,081			
<b>Galesburg (2025150)</b>				
District: 4	104			
<b>Galva (2025200)</b>				
District: 4	613			
<b>Garden City (2025325)</b>				
District: 1	20,114			
<b>Garden Plain (2025375)</b>				
District: 4	684			
<b>Gardner (2025425)</b>				
District: 3	15,819			
<b>Garfield (2025750)</b>				
District: 1	117			
<b>Garland (2025900)</b>				
District: 4	30			
<b>Garnett (2025925)</b>				
District: 4	2,445			
<b>Gas (2025975)</b>				
District: 4	360			
<b>Gaylord (2026000)</b>				
District: 1	74			
<b>Gem (2026050)</b>				
District: 1	70			

Place Assignment Report for m5_wildcat for KLRD TR
--

2020 Voting Age Population	2020 Voting Age Population	2020 Voting Age Population	2020 Voting Age Population
<b>Geneseo (2026075)</b>			
District: 1	195		
<b>Geuda Springs (2026200)</b>			
District: 4	124		
<b>Girard (2026300)</b>			
District: 4	1,833		
<b>Glade (2026325)</b>			
District: 1	45		
<b>Glasco (2026375)</b>			
District: 1	346		
<b>Glen Elder (2026500)</b>			
District: 1	282		
<b>Goddard (2026725)</b>			
District: 1	3,380	District: 4	0
<b>Goessel (2026750)</b>			
District: 4	405		
<b>Goff (2026775)</b>			
District: 2	71		
<b>Goodland (2026875)</b>			
District: 1	3,364		
<b>Gorham (2027000)</b>			
District: 1	265		
<b>Gove City (2027125)</b>			
District: 1	60		
<b>Grainfield (2027200)</b>			
District: 1	240		
<b>Grandview Plaza (2027425)</b>			
District: 2	1,341		
<b>Grantville (2028200)</b>			
District: 2	140		
<b>Great Bend (2028300)</b>			
District: 1	11,087		
<b>Greeley (2028350)</b>			
District: 4	205		
<b>(2028412)</b>			
District: 1	291		
<b>Green (2028425)</b>			
District: 2	77		
<b>Greenleaf (2028625)</b>			
District: 1	266		
<b>Greensburg (2028675)</b>			
District: 1	576		
<b>Greenwich (2028700)</b>			
District: 4	51		

Place Assignment Report for m5_wildcat for KLRD TR
--

	2020 Voting Age Population	2020 Voting Age Population	2020 Voting Age Population	2020 Voting Age Population
<b>Grenola (2028800)</b>				
District: 4	118			
<b>Gridley (2028850)</b>				
District: 4	232			
<b>Grinnell (2028900)</b>				
District: 1	204			
<b>Gypsum (2029250)</b>				
District: 1	294			
<b>Haddam (2029400)</b>				
District: 1	73			
<b>Hallowell (2029550)</b>				
District: 4	72			
<b>Halstead (2029600)</b>				
District: 1	1,578			
<b>Hamilton (2029675)</b>				
District: 4	142			
<b>Hamlin (2029700)</b>				
District: 2	17			
<b>Hanover (2029875)</b>				
District: 1	508			
<b>Hanston (2029925)</b>				
District: 1	180			
<b>Hardtner (2030000)</b>				
District: 1	135			
<b>Harper (2030175)</b>				
District: 1	977			
<b>Harris (2030250)</b>				
District: 4	37			
<b>Hartford (2030475)</b>				
District: 4	281			
<b>Harveyville (2030575)</b>				
District: 2	143			
<b>Havana (2030700)</b>				
District: 4	68			
<b>Haven (2030725)</b>				
District: 1	870			
<b>Havensville (2030775)</b>				
District: 2	97			
<b>Haviland (2030825)</b>				
District: 1	539			
<b>Hays (2031100)</b>				
District: 1	16,982			
<b>Haysville (2031125)</b>				
District: 4	8,007			

Place Assignment Report for m5_wildcat for KLRD TR
--

	2020 Voting Age Population	2020 Voting Age Population	2020 Voting Age Population	2020 Voting Age Population
<b>Hazelton (2031150)</b>				
District: 1	65			
<b>Healy (2031200)</b>				
District: 1	144			
<b>Hepler (2031375)</b>				
District: 4	78			
<b>Herington (2031400)</b>				
District: 1	1,636	District: 4	0	
<b>Herkimer (2031425)</b>				
District: 2	46			
<b>Herndon (2031475)</b>				
District: 1	101			
<b>Hesston (2031600)</b>				
District: 1	2,678			
<b>Hiawatha (2031675)</b>				
District: 2	2,472			
<b>Highland (2031850)</b>				
District: 2	777			
<b>Hill City (2032175)</b>				
District: 1	1,093			
<b>Hillsboro (2032275)</b>				
District: 4	2,161			
<b>Hillsdale (2032300)</b>				
District: 2	203			
<b>Hoisington (2032550)</b>				
District: 1	1,996			
<b>Holcomb (2032575)</b>				
District: 1	1,463			
<b>Hollenberg (2032650)</b>				
District: 1	9			
<b>Holton (2032825)</b>				
District: 2	2,561			
<b>Holyrood (2032850)</b>				
District: 1	319			
<b>Home (2032875)</b>				
District: 2	116			
<b>Hope (2033075)</b>				
District: 1	248			
<b>Horace (2033150)</b>				
District: 1	83			
<b>Horton (2033200)</b>				
District: 2	1,190			
<b>Howard (2033250)</b>				
District: 4	435			

Place Assignment Report for m5_wildcat for KLRD TR
--

	2020 Voting Age Population	2020 Voting Age Population	2020 Voting Age Population	2020 Voting Age Population
<b>Hoxie (2033350)</b>				
District: 1	909			
<b>Hoyt (2033375)</b>				
District: 2	439			
<b>Hudson (2033400)</b>				
District: 1	83			
<b>Hugoton (2033425)</b>				
District: 1	2,677			
<b>Humboldt (2033450)</b>				
District: 4	1,417			
<b>Hunnewell (2033500)</b>				
District: 4	36			
<b>Hunter (2033525)</b>				
District: 1	40			
<b>Huron (2033575)</b>				
District: 2	57			
<b>Hutchinson (2033625)</b>				
District: 1	31,572			
<b>Idana (2033700)</b>				
District: 2	44			
<b>Independence (2033875)</b>				
District: 4	6,425			
<b>Ingalls (2034225)</b>				
District: 1	171			
<b>Inman (2034275)</b>				
District: 1	1,041			
<b>Iola (2034300)</b>				
District: 4	4,265			
<b>Ionia (2034350)</b>				
District: 1	17			
<b>Isabel (2034550)</b>				
District: 1	52			
<b>Iuka (2034625)</b>				
District: 1	113			
<b>Jamestown (2034975)</b>				
District: 1	189			
<b>Jennings (2035375)</b>				
District: 1	66			
<b>Jetmore (2035450)</b>				
District: 1	574			
<b>Jewell (2035475)</b>				
District: 1	297			
<b>Johnson City (2035600)</b>				
District: 1	1,045			

Place Assignment Report for m5_wildcat for KLRD TR
--

	2020 Voting Age Population	2020 Voting Age Population	2020 Voting Age Population	2020 Voting Age Population
<b>Junction City (2035750)</b>				
District: 2	16,858			
<b>Kanopolis (2035950)</b>				
District: 1	335			
<b>Kanorado (2035975)</b>				
District: 1	109			
<b>Kansas City (2036000)</b>				
District: 2	114,098			
<b>Keats (2036200)</b>				
District: 2	77			
<b>Kechi (2036225)</b>				
District: 4	1,724			
<b>Kelly (2036375)</b>				
District: 2	23			
<b>Kensington (2036550)</b>				
District: 1	304			
<b>Kickapoo Site 1 (2036735)</b>				
District: 2	68			
<b>Kickapoo Site 2 (2036736)</b>				
District: 2	22			
<b>Kickapoo Site 5 (2036739)</b>				
District: 2	41			
<b>Kickapoo Site 6 (2036740)</b>				
District: 2	10			
<b>Kickapoo Site 7 (2036741)</b>				
District: 2	53			
<b>Kickapoo Tribal Center (2036744)</b>				
District: 2	124			
<b>Kincaid (2036875)</b>				
District: 4	78			
<b>Kingman (2036950)</b>				
District: 1	2,402			
<b>Kinsley (2037075)</b>				
District: 1	1,128			
<b>Kiowa (2037125)</b>				
District: 1	699			
<b>Kipp (2037200)</b>				
District: 1	45			
<b>Kirwin (2037275)</b>				
District: 1	107			
<b>Kismet (2037325)</b>				
District: 1	251			
<b>Labette (2037375)</b>				
District: 4	35			

Place Assignment Report for m5_wildcat for KLRD TR
--

2020 Voting Age Population	2020 Voting Age Population	2020 Voting Age Population	2020 Voting Age Population
<b>La Crosse (2037500)</b>			
District: 1	986		
<b>La Cygne (2037575)</b>			
District: 4	786		
<b>Lafontaine (2037675)</b>			
District: 4	41		
<b>La Harpe (2037725)</b>			
District: 4	385		
<b>Lake City (2037875)</b>			
District: 1	39		
<b>Lake Quivira (2037975)</b>			
District: 2	36	District: 3	750
<b>Lakin (2038175)</b>			
District: 1	1,574		
<b>Lancaster (2038325)</b>			
District: 2	194		
<b>Lane (2038400)</b>			
District: 2	191		
<b>Langdon (2038500)</b>			
District: 1	32		
<b>Lansing (2038650)</b>			
District: 2	8,741		
<b>Larned (2038700)</b>			
District: 1	2,898		
<b>Latham (2038775)</b>			
District: 4	82		
<b>Latimer (2038800)</b>			
District: 4	21		
<b>Lawrence (2038900)</b>			
District: 3	78,043		
<b>Leavenworth (2039000)</b>			
District: 2	28,147		
<b>Leawood (2039075)</b>			
District: 3	25,760		
<b>Lebanon (2039100)</b>			
District: 1	152		
<b>Lebo (2039125)</b>			
District: 4	667		
<b>Lecompton (2039150)</b>			
District: 3	458		
<b>Lehigh (2039225)</b>			
District: 4	127		
<b>Lenexa (2039350)</b>			
District: 3	44,993		

Place Assignment Report for m5_wildcat for KLRD TR
--

	2020 Voting Age Population	2020 Voting Age Population	2020 Voting Age Population	2020 Voting Age Population
<b>Lenora (2039400)</b>				
District: 1	167			
<b>Leon (2039450)</b>				
District: 4	479			
<b>Leona (2039475)</b>				
District: 2	27			
<b>Leonardville (2039500)</b>				
District: 2	354			
<b>Leoti (2039550)</b>				
District: 1	1,081			
<b>LeRoy (2039650)</b>				
District: 4	362			
<b>Levant (2039700)</b>				
District: 1	49			
<b>Lewis (2039725)</b>				
District: 1	308			
<b>Liberal (2039825)</b>				
District: 1	13,700			
<b>Liberty (2040250)</b>				
District: 4	71			
<b>Liebenthal (2040400)</b>				
District: 1	77			
<b>Lincoln Center (2041300)</b>				
District: 1	896			
<b>Lincolnvile (2041325)</b>				
District: 4	135			
<b>Lindsborg (2041375)</b>				
District: 1	3,115			
<b>Linn (2041425)</b>				
District: 1	302			
<b>Linn Valley (2041465)</b>				
District: 4	818			
<b>Linwood (2041475)</b>				
District: 2	305			
<b>Little River (2041575)</b>				
District: 1	366			
<b>Logan (2042100)</b>				
District: 1	369			
<b>Lone Elm (2042425)</b>				
District: 4	19			
<b>Longford (2042575)</b>				
District: 2	57			
<b>Long Island (2042600)</b>				
District: 1	107			



Place Assignment Report for m5_wildcat for KLRD TR
--

	2020 Voting Age Population	2020 Voting Age Population	2020 Voting Age Population	2020 Voting Age Population
<b>Longton (2042650)</b>				
District: 4	218			
<b>Lorraine (2042800)</b>				
District: 1	92			
<b>Lost Springs (2042825)</b>				
District: 4	42			
<b>Louisburg (2042875)</b>				
District: 2	3,486			
<b>Louisville (2042925)</b>				
District: 2	113			
<b>Lowell (2043050)</b>				
District: 4	200			
<b>Lucas (2043150)</b>				
District: 1	257			
<b>Ludell (2043175)</b>				
District: 1	27			
<b>Luray (2043250)</b>				
District: 1	122			
<b>Lyndon (2043350)</b>				
District: 2	747			
<b>Lyons (2043525)</b>				
District: 1	2,694			
<b>McConnell AFB (2043675)</b>				
District: 4	1,121			
<b>McCracken (2043700)</b>				
District: 1	130			
<b>McCune (2043725)</b>				
District: 4	282			
<b>McDonald (2043750)</b>				
District: 1	92			
<b>McFarland (2043775)</b>				
District: 2	192			
<b>Macksville (2043850)</b>				
District: 1	317			
<b>McLouth (2043900)</b>				
District: 2	625			
<b>McPherson (2043950)</b>				
District: 1	10,905			
<b>Madison (2044050)</b>				
District: 4	523			
<b>Mahaska (2044150)</b>				
District: 1	46			
<b>Maize (2044200)</b>				
District: 1	3,979			

Place Assignment Report for m5_wildcat for KLRD TR
--

	2020 Voting Age Population	2020 Voting Age Population	2020 Voting Age Population	2020 Voting Age Population
<b>Manchester (2044225)</b>				
District: 1	41			
<b>Manhattan (2044250)</b>				
District: 2	45,193			
<b>Mankato (2044300)</b>				
District: 1	665			
<b>Manter (2044375)</b>				
District: 1	98			
<b>Maple Hill (2044500)</b>				
District: 2	402			
<b>Mapleton (2044550)</b>				
District: 4	70			
<b>Marienthal (2044600)</b>				
District: 1	42			
<b>Marion (2044750)</b>				
District: 4	1,531			
<b>Marquette (2044925)</b>				
District: 1	481			
<b>Marysville (2045050)</b>				
District: 2	2,570			
<b>Matfield Green (2045150)</b>				
District: 4	38			
<b>Mayetta (2045250)</b>				
District: 2	264			
<b>Mayfield (2045275)</b>				
District: 4	65			
<b>Meade (2045325)</b>				
District: 1	1,153			
<b>Medicine Lodge (2045500)</b>				
District: 1	1,339			
<b>Melvorn (2045700)</b>				
District: 2	265			
<b>Menlo (2045750)</b>				
District: 1	25			
<b>Mentor (2045875)</b>				
District: 1	86			
<b>Meriden (2045950)</b>				
District: 2	550			
<b>Merriam (2046000)</b>				
District: 3	8,980			
<b>Milan (2046450)</b>				
District: 4	40			
<b>Mildred (2046500)</b>				
District: 4	20			

Place Assignment Report for m5_wildcat for KLRD TR
--

	2020 Voting Age Population	2020 Voting Age Population	2020 Voting Age Population	2020 Voting Age Population
<b>Milford (2046525)</b>				
District: 2	301			
<b>Milton (2046925)</b>				
District: 4	118			
<b>Miltonvale (2046950)</b>				
District: 1	320			
<b>Minneapolis (2047075)</b>				
District: 1	1,481			
<b>Minneola (2047150)</b>				
District: 1	540			
<b>Mission (2047225)</b>				
District: 3	8,547			
<b>Mission Hills (2047350)</b>				
District: 3	2,647			
<b>Mission Woods (2047425)</b>				
District: 3	156			
<b>Moline (2047600)</b>				
District: 4	259			
<b>Montezuma (2047875)</b>				
District: 1	751			
<b>Mont Ida (2047975)</b>				
District: 4	12			
<b>Monument (2048025)</b>				
District: 1	45			
<b>Moran (2048125)</b>				
District: 4	364			
<b>Morganville (2048225)</b>				
District: 2	136			
<b>Morland (2048275)</b>				
District: 1	101			
<b>Morrill (2048300)</b>				
District: 2	163			
<b>Morrowville (2048450)</b>				
District: 1	96			
<b>Moscow (2048600)</b>				
District: 1	194			
<b>Mound City (2048750)</b>				
District: 4	497			
<b>Moundridge (2048800)</b>				
District: 4	1,598			
<b>Mound Valley (2048825)</b>				
District: 4	254			
<b>Mount Hope (2048900)</b>				
District: 1	610			

Place Assignment Report for m5_wildcat for KLRD TR
--

	2020 Voting Age Population	2020 Voting Age Population	2020 Voting Age Population	2020 Voting Age Population
<b>Mulberry (2049025)</b>				
District: 4	313			
<b>Mullinville (2049075)</b>				
District: 1	157			
<b>Mulvane (2049100)</b>				
District: 4	4,541			
<b>Munden (2049150)</b>				
District: 1	72			
<b>Munjor (2049200)</b>				
District: 1	175			
<b>Murdock (2049250)</b>				
District: 1	34			
<b>Muscotah (2049325)</b>				
District: 2	111			
<b>Narka (2049350)</b>				
District: 1	61			
<b>Nashville (2049400)</b>				
District: 1	46			
<b>Natoma (2049425)</b>				
District: 1	230			
<b>Navarre (2049525)</b>				
District: 1	41			
<b>Neal (2049550)</b>				
District: 4	37			
<b>Neodesha (2049650)</b>				
District: 4	1,665			
<b>Neosho Falls (2049825)</b>				
District: 4	99			
<b>Neosho Rapids (2049875)</b>				
District: 4	176			
<b>Ness City (2049925)</b>				
District: 1	1,047			
<b>Netawaka (2049950)</b>				
District: 2	113			
<b>New Albany (2050150)</b>				
District: 4	40			
<b>Newbury (2050250)</b>				
District: 2	48			
<b>New Cambria (2050300)</b>				
District: 1	87			
<b>New Salem (2050425)</b>				
District: 4	48			
<b>New Strawn (2050450)</b>				
District: 4	318			

Place Assignment Report for m5_wildcat for KLRD TR
--

	2020 Voting Age Population	2020 Voting Age Population	2020 Voting Age Population	2020 Voting Age Population
<b>Newton (2050475)</b>				
District: 1	14,127			
<b>Nickerson (2050525)</b>				
District: 1	747			
<b>Nicodemus (2050550)</b>				
District: 1	13			
<b>Niles (2050600)</b>				
District: 1	50			
<b>Niotaze (2050750)</b>				
District: 4	64			
<b>Norcaturn (2050925)</b>				
District: 1	118			
<b>North Newton (2051225)</b>				
District: 1	1,614			
<b>Norton (2051500)</b>				
District: 1	2,075			
<b>Nortonville (2051525)</b>				
District: 2	428			
<b>Norway (2051550)</b>				
District: 1	15			
<b>Norwich (2051600)</b>				
District: 1	325			
<b>Oak Hill (2051700)</b>				
District: 2	22			
<b>Oaklawn-Sunview (2051810)</b>				
District: 4	2,002			
<b>Oakley (2051825)</b>				
District: 1	1,544			
<b>Oberlin (2052000)</b>				
District: 1	1,308			
<b>Odin (2052175)</b>				
District: 1	66			
<b>Offerle (2052200)</b>				
District: 1	136			
<b>Ogallah (2052225)</b>				
District: 1	26			
<b>Ogden (2052275)</b>				
District: 2	1,243			
<b>Oketo (2052525)</b>				
District: 2	56			
<b>Olathe (2052575)</b>				
District: 3	102,214			
<b>Olivet (2052700)</b>				
District: 2	63			

Place Assignment Report for m5_wildcat for KLRD TR
--

	2020 Voting Age Population	2020 Voting Age Population	2020 Voting Age Population	2020 Voting Age Population
<b>Olmitz (2052750)</b>				
District: 1	74			
<b>Olpe (2052800)</b>				
District: 4	371			
<b>Olsburg (2052825)</b>				
District: 2	157			
<b>Onaga (2052875)</b>				
District: 2	515			
<b>Oneida (2052900)</b>				
District: 2	38			
<b>Opolis (2052925)</b>				
District: 4	92			
<b>Osage City (2053200)</b>				
District: 2	2,175			
<b>Osawatomie (2053225)</b>				
District: 2	3,105			
<b>Osborne (2053325)</b>				
District: 1	1,053			
<b>Oskaloosa (2053375)</b>				
District: 2	818			
<b>Oswego (2053450)</b>				
District: 4	1,285			
<b>Otis (2053525)</b>				
District: 1	233			
<b>Ottawa (2053550)</b>				
District: 2	9,655			
<b>Overbrook (2053725)</b>				
District: 2	778			
<b>Overland Park (2053775)</b>				
District: 3	152,219			
<b>Oxford (2053850)</b>				
District: 4	813			
<b>Ozawkie (2053925)</b>				
District: 2	462			
<b>Palco (2054125)</b>				
District: 1	158			
<b>Palmer (2054200)</b>				
District: 1	92			
<b>Paola (2054250)</b>				
District: 2	4,384			
<b>Paradise (2054325)</b>				
District: 1	33			
<b>Park (2054400)</b>				
District: 1	88			

Place Assignment Report for m5_wildcat for KLRD TR
--

	2020 Voting Age Population	2020 Voting Age Population	2020 Voting Age Population	2020 Voting Age Population
<b>Park City (2054450)</b>				
District: 4	5,955			
<b>Parker (2054500)</b>				
District: 4	178			
<b>Parkerfield (2054560)</b>				
District: 4	307			
<b>Parkerville (2054575)</b>				
District: 4	36			
<b>Parsons (2054675)</b>				
District: 4	7,206			
<b>Partridge (2054700)</b>				
District: 1	160			
<b>Pawnee Rock (2054875)</b>				
District: 1	144			
<b>Paxico (2054950)</b>				
District: 2	157			
<b>Peabody (2055100)</b>				
District: 4	749			
<b>Peck (2055175)</b>				
District: 4	126			
<b>Penalosa (2055225)</b>				
District: 1	16			
<b>Perry (2055450)</b>				
District: 2	662			
<b>Peru (2055525)</b>				
District: 4	83			
<b>Phillipsburg (2055675)</b>				
District: 1	1,780			
<b>Piedmont (2055750)</b>				
District: 4	40			
<b>Pierceville (2055775)</b>				
District: 1	65			
<b>Pilsen (2055875)</b>				
District: 4	51			
<b>Piqua (2056000)</b>				
District: 4	71			
<b>Pittsburg (2056025)</b>				
District: 4	16,117			
<b>Plains (2056100)</b>				
District: 1	702			
<b>Plainville (2056150)</b>				
District: 1	1,325			
<b>Pleasanton (2056450)</b>				
District: 4	877			

Place Assignment Report for m5_wildcat for KLRD TR
--

	2020 Voting Age Population	2020 Voting Age Population	2020 Voting Age Population	2020 Voting Age Population
<b>Plevna (2056725)</b>				
District: 1	64			
<b>Pomona (2057000)</b>				
District: 2	661			
<b>Portis (2057100)</b>				
District: 1	69			
<b>Potwin (2057300)</b>				
District: 4	326			
<b>Powhattan (2057350)</b>				
District: 2	47			
<b>Prairie View (2057525)</b>				
District: 1	84			
<b>Prairie Village (2057575)</b>				
District: 3	17,917			
<b>Pratt (2057625)</b>				
District: 1	5,036			
<b>Prescott (2057650)</b>				
District: 4	163			
<b>Preston (2057675)</b>				
District: 1	92			
<b>Pretty Prairie (2057700)</b>				
District: 1	486			
<b>Princeton (2057725)</b>				
District: 2	184			
<b>Protection (2057850)</b>				
District: 1	382			
<b>Quenemo (2058100)</b>				
District: 2	237			
<b>Quinter (2058250)</b>				
District: 1	706			
<b>Radium (2058300)</b>				
District: 1	20			
<b>Radley (2058325)</b>				
District: 4	80			
<b>Ramona (2058375)</b>				
District: 4	61			
<b>Randall (2058450)</b>				
District: 1	59			
<b>Randolph (2058475)</b>				
District: 2	125			
<b>Ransom (2058500)</b>				
District: 1	222			
<b>Rantoul (2058525)</b>				
District: 2	138			



Place Assignment Report for m5_wildcat for KLRD TR
--

	2020 Voting Age Population	2020 Voting Age Population	2020 Voting Age Population	2020 Voting Age Population
<b>Raymond (2058550)</b>				
District: 1	70			
<b>Reading (2058600)</b>				
District: 4	133			
<b>Redfield (2058725)</b>				
District: 4	70			
<b>Republic (2059000)</b>				
District: 1	74			
<b>Reserve (2059050)</b>				
District: 2	53			
<b>Rexford (2059125)</b>				
District: 1	147			
<b>Richfield (2059200)</b>				
District: 1	23			
<b>Richmond (2059675)</b>				
District: 2	347			
<b>Riley (2059875)</b>				
District: 2	693			
<b>Ringo (2059975)</b>				
District: 4	87			
<b>Riverton (2060200)</b>				
District: 4	583			
<b>Robinson (2060325)</b>				
District: 2	137			
<b>Rock (2060400)</b>				
District: 4	67			
<b>Roeland Park (2060825)</b>				
District: 3	5,635			
<b>Rolla (2060900)</b>				
District: 1	293			
<b>Rosalia (2061100)</b>				
District: 4	105			
<b>Rose Hill (2061250)</b>				
District: 4	2,918			
<b>Roseland (2061275)</b>				
District: 4	62			
<b>Rossville (2061400)</b>				
District: 2	797			
<b>Roxbury (2061550)</b>				
District: 4	63			
<b>Rozele (2061600)</b>				
District: 1	78			
<b>Rush Center (2061775)</b>				
District: 1	117			

Place Assignment Report for m5_wildcat for KLRD TR
--

	2020 Voting Age Population	2020 Voting Age Population	2020 Voting Age Population	2020 Voting Age Population
<b>Russell (2061825)</b>				
District: 1	3,374			
<b>Russell Springs (2061875)</b>				
District: 1	21			
<b>Sabetha (2062025)</b>				
District: 2	1,914			
<b>St. Benedict (2062075)</b>				
District: 2	36			
<b>St. Francis (2062175)</b>				
District: 1	1,020			
<b>St. George (2062200)</b>				
District: 2	696			
<b>St. John (2062275)</b>				
District: 1	931			
<b>St. Marks (2062375)</b>				
District: 1	87			
<b>St. Marys (2062400)</b>				
District: 2	1,742			
<b>St. Paul (2062500)</b>				
District: 4	468			
<b>Salina (2062700)</b>				
District: 1	35,961			
<b>Satanta (2063150)</b>				
District: 1	773			
<b>Savonburg (2063200)</b>				
District: 4	57			
<b>Sawyer (2063275)</b>				
District: 1	73			
<b>Scammon (2063325)</b>				
District: 4	297			
<b>Scandia (2063350)</b>				
District: 1	281			
<b>Schoenchen (2063425)</b>				
District: 1	134			
<b>Scott City (2063600)</b>				
District: 1	3,034			
<b>Scottsville (2063650)</b>				
District: 1	14			
<b>Scranton (2063675)</b>				
District: 2	475			
<b>Sedan (2063750)</b>				
District: 4	794			
<b>Sedgwick (2063800)</b>				
District: 1	1,167			

Place Assignment Report for m5_wildcat for KLRD TR
--

	2020 Voting Age Population	2020 Voting Age Population	2020 Voting Age Population	2020 Voting Age Population
<b>Selden (2063875)</b>				
District: 1	144			
<b>Seneca (2063950)</b>				
District: 2	1,650			
<b>Severance (2064025)</b>				
District: 2	58			
<b>Severy (2064050)</b>				
District: 4	167			
<b>Seward (2064100)</b>				
District: 1	28			
<b>Shallow Water (2064200)</b>				
District: 1	71			
<b>Sharon (2064325)</b>				
District: 1	119			
<b>Sharon Springs (2064375)</b>				
District: 1	569			
<b>Shawnee (2064500)</b>				
District: 3	50,556			
<b>Silverdale (2065550)</b>				
District: 4	52			
<b>Silver Lake (2065600)</b>				
District: 2	988			
<b>Simpson (2065650)</b>				
District: 1	55			
<b>Smith Center (2065925)</b>				
District: 1	1,265			
<b>Smolan (2066100)</b>				
District: 1	133			
<b>Soldier (2066175)</b>				
District: 2	85			
<b>Solomon (2066275)</b>				
District: 1	726			
<b>Somerset (2066475)</b>				
District: 2	73	District: 3	4	
<b>South Haven (2066650)</b>				
District: 4	243			
<b>South Hutchinson (2066750)</b>				
District: 1	2,016			
<b>South Mound (2066800)</b>				
District: 4	25			
<b>Spearville (2067125)</b>				
District: 1	568			
<b>Speed (2067175)</b>				
District: 1	34			

Place Assignment Report for m5_wildcat for KLRD TR
--

	2020 Voting Age Population	2020 Voting Age Population	2020 Voting Age Population	2020 Voting Age Population
<b>Spivey (2067250)</b>				
District: 1	48			
<b>Spring Hill (2067625)</b>				
District: 3	5,579			
<b>Stafford (2067775)</b>				
District: 1	741			
<b>Stark (2068025)</b>				
District: 4	57			
<b>Sterling (2068200)</b>				
District: 1	1,795			
<b>Stockton (2068350)</b>				
District: 1	1,152			
<b>Strong City (2068650)</b>				
District: 4	314			
<b>Stuttgart (2068750)</b>				
District: 1	37			
<b>Sublette (2068775)</b>				
District: 1	1,003			
<b>Summerfield (2068950)</b>				
District: 2	108			
<b>Sun City (2069275)</b>				
District: 1	33			
<b>Susank (2069525)</b>				
District: 1	29			
<b>Sycamore (2069725)</b>				
District: 4	63			
<b>Sylvan Grove (2069775)</b>				
District: 1	214			
<b>Sylvia (2069800)</b>				
District: 1	158			
<b>Syracuse (2069850)</b>				
District: 1	1,277			
<b>Talmage (2069925)</b>				
District: 1	59			
<b>Tampa (2070000)</b>				
District: 4	86			
<b>Tecumseh (2070075)</b>				
District: 2	541			
<b>Tescott (2070250)</b>				
District: 1	213			
<b>Thayer (2070300)</b>				
District: 4	328			
<b>The Highlands (2070357)</b>				
District: 1	301			

Place Assignment Report for m5_wildcat for KLRD TR
--

	2020 Voting Age Population	2020 Voting Age Population	2020 Voting Age Population	2020 Voting Age Population
<b>Timken (2070625)</b>				
District: 1	36			
<b>Tipton (2070675)</b>				
District: 1	165			
<b>Tonganoxie (2070800)</b>				
District: 2	4,036			
<b>Topeka (2071000)</b>				
District: 2	97,555			
<b>Toronto (2071050)</b>				
District: 4	178			
<b>Towanda (2071125)</b>				
District: 4	1,036			
<b>Tribune (2071450)</b>				
District: 1	582			
<b>Troy (2071575)</b>				
District: 2	743			
<b>Turon (2071800)</b>				
District: 1	222			
<b>Tyro (2071925)</b>				
District: 4	131			
<b>Udall (2071950)</b>				
District: 4	484			
<b>Ulysses (2071975)</b>				
District: 1	4,066			
<b>Uniontown (2072525)</b>				
District: 4	187			
<b>Urbana (2072600)</b>				
District: 4	19			
<b>Utica (2072650)</b>				
District: 1	85			
<b>Valley Center (2073250)</b>				
District: 1	2,753	District: 4	2,422	
<b>Valley Falls (2073300)</b>				
District: 2	831			
<b>Vassar (2073450)</b>				
District: 2	459			
<b>Vermillion (2073525)</b>				
District: 2	58			
<b>Victoria (2073775)</b>				
District: 1	864			
<b>Vining (2073950)</b>				
District: 1	9	District: 2	22	
<b>Viola (2074025)</b>				
District: 4	89			

Place Assignment Report for m5_wildcat for KLRD TR
--

	2020 Voting Age Population	2020 Voting Age Population	2020 Voting Age Population	2020 Voting Age Population
<b>Virgil (2074075)</b>				
District: 4	41			
<b>Wabaunsee (2074225)</b>				
District: 2	76			
<b>Wakarusa (2074425)</b>				
District: 2	202			
<b>WaKeeney (2074450)</b>				
District: 1	1,412			
<b>Wakefield (2074525)</b>				
District: 2	660			
<b>Waldo (2074575)</b>				
District: 1	26			
<b>Waldron (2074625)</b>				
District: 1	9			
<b>Wallace (2074750)</b>				
District: 1	35			
<b>Walnut (2074950)</b>				
District: 4	137			
<b>Walton (2075200)</b>				
District: 1	157			
<b>Wamego (2075325)</b>				
District: 2	3,556			
<b>Washington (2075825)</b>				
District: 1	826			
<b>Waterville (2075950)</b>				
District: 2	478			
<b>Wathena (2076000)</b>				
District: 2	956			
<b>Waverly (2076050)</b>				
District: 4	414			
<b>Wayside (2076175)</b>				
District: 4	12			
<b>Webber (2076250)</b>				
District: 1	26			
<b>Weir (2076350)</b>				
District: 4	425			
<b>Welda (2076425)</b>				
District: 4	117			
<b>Wellington (2076475)</b>				
District: 4	5,715			
<b>Wells (2076550)</b>				
District: 1	34			
<b>Wellsville (2076625)</b>				
District: 2	1,441			

Place Assignment Report for m5_wildcat for KLRD TR
--

2020 Voting Age Population	2020 Voting Age Population	2020 Voting Age Population	2020 Voting Age Population
<b>Weskan (2076675)</b>			
District: 1	116		
<b>West Mineral (2077150)</b>			
District: 4	127		
<b>Westmoreland (2077200)</b>			
District: 2	584		
<b>Westphalia (2077250)</b>			
District: 4	91		
<b>Westwood (2077500)</b>			
District: 3	1,386		
<b>Westwood Hills (2077525)</b>			
District: 3	295		
<b>Wetmore (2077550)</b>			
District: 2	232		
<b>Wheaton (2077700)</b>			
District: 2	68		
<b>White City (2077825)</b>			
District: 4	349		
<b>White Cloud (2077850)</b>			
District: 2	89		
<b>Whitewater (2078050)</b>			
District: 4	481		
<b>Whiting (2078100)</b>			
District: 2	139		
<b>Wichita (2079000)</b>			
District: 1	113,740	District: 4	186,735
<b>Willard (2079250)</b>			
District: 2	59		
<b>Williamsburg (2079300)</b>			
District: 2	275		
<b>Williamstown (2079375)</b>			
District: 2	69		
<b>Willis (2079400)</b>			
District: 2	21		
<b>Willowbrook (2079425)</b>			
District: 1	60		
<b>Wilmore (2079550)</b>			
District: 1	32		
<b>Wilroads Gardens (2079625)</b>			
District: 1	433		
<b>Wilsey (2079650)</b>			
District: 4	102		
<b>Wilson (2079675)</b>			
District: 1	719		

Place Assignment Report for m5_wildcat for KLRD TR
--

2020 Voting Age Population	2020 Voting Age Population	2020 Voting Age Population	2020 Voting Age Population
<b>Winchester (2079800)</b> District: 2      359			
<b>Windom (2079850)</b> District: 1      66			
<b>Winfield (2079950)</b> District: 4      9,332			
<b>Winona (2080075)</b> District: 1      136			
<b>Woodbine (2080350)</b> District: 1      124			
<b>Woodruff (2080400)</b> District: 1      13			
<b>Woodston (2080450)</b> District: 1      72			
<b>Wright (2080500)</b> District: 1      107			
<b>Yale (2080650)</b> District: 4      68			
<b>Yates Center (2080700)</b> District: 4      1,055			
<b>Yoder (2080750)</b> District: 1      130			
<b>Zeandale (2080875)</b> District: 2      52			
<b>Zenda (2080925)</b> District: 1      59			
<b>Zurich (2081025)</b> District: 1      75			



User: Rep. Garber

Plan Name: M5\_Wildcat for KLRD TR

Plan Type: Congressional

## Error Check Report

Monday, January 24, 2022

2:30 PM

DISTRICT	POPULATION	% DEVIATION	OUTSIDE*
1	734,484	0.00	Y
2	734,623	0.02	Y
3	734,330	-0.02	Y
4	734,443	0.00	Y

Total Population:

**2,937,880**

\*OUTSIDE = Y if the deviation from  
the target value is greater than 0%

Number of Districts:

**4**

## Unassigned Units

County	VTD	Block
--------	-----	-------

Number of Units Unassigned: 0

Place Assignment Report  
for  
m5\_wildcat for KLRD TR  
By District

**2020  
Population**

---

District: 1	
Abbyville (2000100)	83
Abilene (2000125)	6,460
Ada (2000225)	86
Agenda (2000475)	47
Agra (2000550)	208
Albert (2000825)	132
Alden (2000950)	122
Alexander (2001050)	54
Almena (2001425)	363
Alton (2001600)	100
Ames (2001725)	33
Andale (2001775)	941
Anthony (2001975)	2,108
Arlington (2002325)	435
Asherville (2002600)	19
Ashland (2002675)	783
Assaria (2002850)	428
Athol (2003025)	41
Attica (2003100)	516
Atwood (2003150)	1,290
Aurora (2003425)	56
Barnard (2004225)	64
Barnes (2004250)	165
Bavaria (2004575)	60
Bazine (2004775)	282
Beaver (2004950)	52
Belleville (2005600)	2,007
Beloit (2005775)	3,404
Belpre (2005825)	97
Bennington (2006075)	622
Bentley (2006125)	560
Beverly (2006500)	135
Big Bow (2006575)	32
Bird City (2006825)	437
Bison (2006950)	179
Bluff City (2007775)	45
Bogue (2007825)	155

Place Assignment Report  
for  
m5\_wildcat for KLRD TR  
By District

**2020  
Population**

---

District: 1	
Brewster (2008425)	291
Bridgeport (2008450)	64
Brookville (2008575)	247
Brownell (2008675)	23
Bucklin (2009000)	727
Buhler (2009200)	1,325
Bunker Hill (2009225)	103
Burdett (2009275)	228
Burr Oak (2009525)	140
Burrton (2009575)	861
Bushton (2009700)	203
Byers (2009800)	38
Carlton (2010675)	40
Catharine (2011025)	113
Cawker City (2011175)	457
Cedar (2011325)	11
Chapman (2012550)	1,377
Chase (2012650)	396
Cimarron (2013275)	1,981
Claflin (2013425)	562
Clayton (2013675)	44
Clifton (2014200)	265
Clyde (2014475)	694
Coats (2014525)	68
Codell (2014575)	49
Colby (2014650)	5,570
Coldwater (2014700)	687
Collyer (2014900)	97
Colwich (2015100)	1,455
Concordia (2015200)	5,111
Coolidge (2015400)	80
Copeland (2015475)	251
Courtland (2016025)	294
Cuba (2016625)	140
Cullison (2016675)	83
Culver (2016700)	114
Cunningham (2016775)	444

Place Assignment Report  
for  
m5\_wildcat for KLRD TR  
By District

**2020  
Population**

---

District: 1	
Damar (2016975)	112
Danville (2017000)	29
Deerfield (2017225)	711
Delphos (2017600)	302
Detroit (2017875)	102
Dighton (2018050)	960
Dodge City (2018250)	27,788
Dorrance (2018325)	146
Downs (2018500)	800
Dresden (2018600)	43
Edmond (2019875)	28
Edson (2019925)	17
Elkhart (2020350)	1,888
Ellinwood (2020425)	2,011
Ellis (2020450)	1,958
Ellsworth (2020500)	3,066
Elyria (2020975)	120
Englewood (2021350)	58
Ensign (2021400)	166
Enterprise (2021425)	708
Esbon (2021600)	69
Falun (2022900)	83
Ford (2023725)	203
Formoso (2023825)	94
Fort Dodge (2023890)	97
Fowler (2024175)	534
Frederick (2024550)	8
Galatia (2025050)	45
Garden City (2025325)	28,151
Garfield (2025750)	151
Gaylord (2026000)	87
Gem (2026050)	98
Geneseo (2026075)	236
Glade (2026325)	52
Glasco (2026375)	441
Glen Elder (2026500)	362
Goddard (2026725)	5,084

Place Assignment Report  
for  
m5\_wildcat for KLRD TR  
By District

**2020  
Population**

---

District: 1	
Goodland (2026875)	4,465
Gorham (2027000)	376
Gove City (2027125)	80
Grainfield (2027200)	322
Great Bend (2028300)	14,733
(2028412)	410
Greenleaf (2028625)	350
Greensburg (2028675)	740
Grinnell (2028900)	260
Gypsum (2029250)	400
Haddam (2029400)	110
Halstead (2029600)	2,179
Hanover (2029875)	690
Hanston (2029925)	259
Hardtner (2030000)	167
Harper (2030175)	1,313
Haven (2030725)	1,170
Haviland (2030825)	678
Hays (2031100)	21,116
Hazelton (2031150)	82
Healy (2031200)	195
Herington (2031400)	2,109
Herndon (2031475)	119
Hesston (2031600)	3,505
Hill City (2032175)	1,403
Hoisington (2032550)	2,699
Holcomb (2032575)	2,245
Hollenberg (2032650)	10
Holyrood (2032850)	403
Hope (2033075)	317
Horace (2033150)	102
Hoxie (2033350)	1,211
Hudson (2033400)	95
Hugoton (2033425)	3,747
Hunter (2033525)	51
Hutchinson (2033625)	40,006
Ingalls (2034225)	252

Place Assignment Report  
for  
m5\_wildcat for KLRD TR  
By District

**2020  
Population**

---

District: 1	
Inman (2034275)	1,341
Ionia (2034350)	17
Isabel (2034550)	68
Iuka (2034625)	151
Jamestown (2034975)	237
Jennings (2035375)	81
Jetmore (2035450)	770
Jewell (2035475)	370
Johnson City (2035600)	1,464
Kanopolis (2035950)	443
Kanorado (2035975)	153
Kensington (2036550)	399
Kingman (2036950)	3,105
Kinsley (2037075)	1,456
Kiowa (2037125)	902
Kipp (2037200)	60
Kirwin (2037275)	139
Kismet (2037325)	340
La Crosse (2037500)	1,266
Lake City (2037875)	47
Lakin (2038175)	2,205
Langdon (2038500)	39
Larned (2038700)	3,769
Lebanon (2039100)	178
Lenora (2039400)	207
Leoti (2039550)	1,475
Levant (2039700)	68
Lewis (2039725)	400
Liberal (2039825)	19,825
Liebenthal (2040400)	92
Lincoln Center (2041300)	1,171
Lindsborg (2041375)	3,776
Linn (2041425)	387
Little River (2041575)	472
Logan (2042100)	460
Long Island (2042600)	137
Lorraine (2042800)	137

Place Assignment Report  
for  
m5\_wildcat for KLRD TR  
By District

**2020  
Population**

---

District: 1	
Lucas (2043150)	332
Ludell (2043175)	41
Luray (2043250)	166
Lyons (2043525)	3,611
McCracken (2043700)	152
McDonald (2043750)	113
Macksville (2043850)	471
McPherson (2043950)	14,082
Mahaska (2044150)	46
Maize (2044200)	5,735
Manchester (2044225)	47
Mankato (2044300)	836
Manter (2044375)	132
Marienthal (2044600)	64
Marquette (2044925)	599
Meade (2045325)	1,505
Medicine Lodge (2045500)	1,781
Menlo (2045750)	33
Mentor (2045875)	101
Miltonvale (2046950)	440
Minneapolis (2047075)	1,946
Minneola (2047150)	738
Montezuma (2047875)	975
Monument (2048025)	56
Morland (2048275)	115
Morrowville (2048450)	114
Moscow (2048600)	272
Mount Hope (2048900)	806
Mullinville (2049075)	197
Munden (2049150)	96
Munjoy (2049200)	232
Murdock (2049250)	37
Narka (2049350)	81
Nashville (2049400)	54
Natoma (2049425)	302
Navarre (2049525)	52
Ness City (2049925)	1,329

Place Assignment Report  
for  
m5\_wildcat for KLRD TR  
By District

**2020  
Population**

---

District: 1	
New Cambria (2050300)	106
Newton (2050475)	18,602
Nickerson (2050525)	1,058
Nicodemus (2050550)	14
Niles (2050600)	56
Norcatatur (2050925)	159
North Newton (2051225)	1,814
Norton (2051500)	2,747
Norway (2051550)	17
Norwich (2051600)	444
Oakley (2051825)	2,046
Oberlin (2052000)	1,644
Odin (2052175)	87
Offerle (2052200)	179
Ogallah (2052225)	28
Olmitz (2052750)	90
Osborne (2053325)	1,335
Otis (2053525)	296
Palco (2054125)	208
Palmer (2054200)	125
Paradise (2054325)	35
Park (2054400)	112
Partridge (2054700)	209
Pawnee Rock (2054875)	193
Penalosa (2055225)	18
Phillipsburg (2055675)	2,337
Pierceville (2055775)	98
Plains (2056100)	1,037
Plainville (2056150)	1,746
Plevna (2056725)	85
Portis (2057100)	86
Prairie View (2057525)	106
Pratt (2057625)	6,603
Preston (2057675)	115
Pretty Prairie (2057700)	660
Protection (2057850)	498
Quinter (2058250)	929



Place Assignment Report  
for  
m5\_wildcat for KLRD TR  
By District

**2020  
Population**

---

District: 1	
Radium (2058300)	26
Randall (2058450)	79
Ransom (2058500)	260
Raymond (2058550)	85
Republic (2059000)	82
Rexford (2059125)	197
Richfield (2059200)	30
Rolla (2060900)	384
Rozel (2061600)	102
Rush Center (2061775)	141
Russell (2061825)	4,401
Russell Springs (2061875)	26
St. Francis (2062175)	1,263
St. John (2062275)	1,228
St. Marks (2062375)	124
Salina (2062700)	46,889
Satanta (2063150)	1,092
Sawyer (2063275)	89
Scandia (2063350)	344
Schoenchen (2063425)	170
Scott City (2063600)	4,113
Scottsville (2063650)	26
Sedgwick (2063800)	1,603
Selden (2063875)	184
Seward (2064100)	41
Shallow Water (2064200)	89
Sharon (2064325)	147
Sharon Springs (2064375)	751
Simpson (2065650)	82
Smith Center (2065925)	1,571
Smolan (2066100)	162
Solomon (2066275)	993
South Hutchinson (2066750)	2,521
Spearville (2067125)	791
Speed (2067175)	37
Spivey (2067250)	61
Stafford (2067775)	959

<p style="text-align: center;">Place Assignment Report for m5_wildcat for KLRD TR By District</p>
---

**2020  
Population**

---

District: 1	
Sterling (2068200)	2,248
Stockton (2068350)	1,480
Stuttgart (2068750)	44
Sublette (2068775)	1,413
Sun City (2069275)	37
Susank (2069525)	31
Sylvan Grove (2069775)	291
Sylvia (2069800)	215
Syracuse (2069850)	1,826
Talmage (2069925)	78
Tescott (2070250)	265
The Highlands (2070357)	349
Timken (2070625)	38
Tipton (2070675)	193
Tribune (2071450)	772
Turon (2071800)	309
Ulysses (2071975)	5,788
Utica (2072650)	99
Valley Center (2073250)	3,879
Victoria (2073775)	1,129
Vining (2073950)	12
WaKeeney (2074450)	1,799
Waldo (2074575)	30
Waldron (2074625)	9
Wallace (2074750)	41
Walton (2075200)	219
Washington (2075825)	1,071
Webber (2076250)	30
Wells (2076550)	45
Weskan (2076675)	158
Wichita (2079000)	148,097
Willowbrook (2079425)	71
Wilmore (2079550)	37
Wilroads Gardens (2079625)	639
Wilson (2079675)	859
Windom (2079850)	85
Winona (2080075)	193

<p style="text-align: center;">Place Assignment Report for m5_wildcat for KLRD TR By District</p>
---

**2020  
Population**

---

District: 1	
Woodbine (2080350)	157
Woodruff (2080400)	13
Woodston (2080450)	94
Wright (2080500)	145
Yoder (2080750)	165
Zenda (2080925)	72
Zurich (2081025)	89
District: 2	
Alma (2001350)	802
Alta Vista (2001575)	409
Atchison (2002900)	10,885
Auburn (2003250)	1,273
Axtell (2003600)	399
Baileyville (2003675)	182
Bala (2003800)	29
Basehor (2004400)	6,896
Beattie (2004900)	197
Belvue (2005925)	177
Bendena (2005975)	117
Bern (2006275)	161
Blue Rapids (2007650)	928
Bonner Springs (2007975)	7,837
Bremen (2008300)	51
Burlingame (2009350)	971
Carbondale (2010600)	1,352
Centralia (2012425)	485
Centropolis (2012450)	100
Circleville (2013375)	153
Clay Center (2013625)	4,199
Clifton (2014200)	189
Corning (2015725)	212
Delia (2017525)	151
Denison (2017625)	146
Denton (2017750)	130
De Soto (2017850)	0
Easton (2019600)	213
Edwardsville (2020000)	4,717

<p style="text-align: center;">Place Assignment Report for m5_wildcat for KLRD TR By District</p>
---

**2020  
Population**

---

District: 2	
Effingham (2020025)	495
Elwood (2020950)	1,125
Emmett (2021100)	170
Eskridge (2021650)	439
Everest (2022025)	265
Fairview (2022425)	240
Fontana (2023650)	210
Fort Riley (2023975)	9,230
Frankfort (2024275)	730
Goff (2026775)	106
Grandview Plaza (2027425)	1,697
Grantville (2028200)	182
Green (2028425)	95
Hamlin (2029700)	25
Harveyville (2030575)	178
Havensville (2030775)	119
Herkimer (2031425)	54
Hiawatha (2031675)	3,280
Highland (2031850)	903
Hillsdale (2032300)	247
Holton (2032825)	3,401
Home (2032875)	154
Horton (2033200)	1,523
Hoyt (2033375)	593
Huron (2033575)	74
Idana (2033700)	54
Junction City (2035750)	22,932
Kansas City (2036000)	156,607
Keats (2036200)	96
Kelly (2036375)	27
Kickapoo Site 1 (2036735)	110
Kickapoo Site 2 (2036736)	27
Kickapoo Site 5 (2036739)	59
Kickapoo Site 6 (2036740)	13
Kickapoo Site 7 (2036741)	104
Kickapoo Tribal Center (2036744)	177
Lake Quivira (2037975)	53

Place Assignment Report  
for  
m5\_wildcat for KLRD TR  
By District

**2020  
Population**

---

District: 2	
Lancaster (2038325)	246
Lane (2038400)	241
Lansing (2038650)	11,239
Leavenworth (2039000)	37,351
Leona (2039475)	41
Leonardville (2039500)	432
Linwood (2041475)	415
Longford (2042575)	73
Louisburg (2042875)	4,969
Louisville (2042925)	131
Lyndon (2043350)	1,037
McFarland (2043775)	272
McLouth (2043900)	859
Manhattan (2044250)	54,100
Maple Hill (2044500)	631
Marysville (2045050)	3,447
Mayetta (2045250)	348
Melvern (2045700)	356
Meriden (2045950)	744
Milford (2046525)	408
Morganville (2048225)	180
Morrill (2048300)	218
Muscotah (2049325)	155
Netawaka (2049950)	139
Newbury (2050250)	78
Nortonville (2051525)	601
Oak Hill (2051700)	24
Ogden (2052275)	1,661
Oketo (2052525)	64
Olivet (2052700)	73
Olsburg (2052825)	218
Onaga (2052875)	679
Oneida (2052900)	61
Osage City (2053200)	2,861
Osawatomie (2053225)	4,255
Oskaloosa (2053375)	1,110
Ottawa (2053550)	12,625

<p style="text-align: center;">Place Assignment Report for m5_wildcat for KLRD TR By District</p>
---

**2020  
Population**

---

District: 2	
Overbrook (2053725)	1,005
Ozawkie (2053925)	638
Paola (2054250)	5,768
Paxico (2054950)	210
Perry (2055450)	852
Pomona (2057000)	884
Powhattan (2057350)	69
Princeton (2057725)	248
Quenemo (2058100)	288
Randolph (2058475)	159
Rantoul (2058525)	165
Reserve (2059050)	67
Richmond (2059675)	459
Riley (2059875)	938
Robinson (2060325)	183
Rossville (2061400)	1,105
Sabetha (2062025)	2,545
St. Benedict (2062075)	50
St. George (2062200)	1,054
St. Marys (2062400)	2,759
Scranton (2063675)	653
Seneca (2063950)	2,139
Severance (2064025)	76
Silver Lake (2065600)	1,345
Soldier (2066175)	102
Somerset (2066475)	84
Summerfield (2068950)	125
Tecumseh (2070075)	696
Tonganoxie (2070800)	5,573
Topeka (2071000)	126,587
Troy (2071575)	964
Valley Falls (2073300)	1,092
Vassar (2073450)	584
Vermillion (2073525)	76
Vining (2073950)	31
Wabaunsee (2074225)	104
Wakarusa (2074425)	242

<p style="text-align: center;">Place Assignment Report for m5_wildcat for KLRD TR By District</p>
---

**2020  
Population**

---

District: 2	
Wakefield (2074525)	858
Wamego (2075325)	4,841
Waterville (2075950)	658
Wathena (2076000)	1,246
Wellsville (2076625)	1,953
Westmoreland (2077200)	740
Wetmore (2077550)	348
Wheaton (2077700)	98
White Cloud (2077850)	115
Whiting (2078100)	191
Willard (2079250)	74
Williamsburg (2079300)	390
Williamstown (2079375)	96
Willis (2079400)	24
Winchester (2079800)	461
Zeandale (2080875)	62
District: 3	
Baldwin City (2003900)	4,826
Bonner Springs (2007975)	0
Bucyrus (2009050)	171
De Soto (2017850)	6,118
Edgerton (2019825)	1,748
Eudora (2021675)	6,408
Fairway (2022700)	4,170
Gardner (2025425)	23,287
Lake Quivira (2037975)	961
Lawrence (2038900)	94,934
Leawood (2039075)	33,902
Lecompton (2039150)	588
Lenexa (2039350)	57,434
Merriam (2046000)	11,098
Mission (2047225)	9,954
Mission Hills (2047350)	3,594
Mission Woods (2047425)	203
Olathe (2052575)	141,290
Overland Park (2053775)	197,238
Prairie Village (2057575)	22,957

<p style="text-align: center;"><b>Place Assignment Report</b>  <b>for</b>  <b>m5_wildcat for KLRD TR</b>  <b>By District</b></p>
--

**2020  
Population**

---

District: 3	
Roeland Park (2060825)	6,871
Shawnee (2064500)	67,311
Somerset (2066475)	6
Spring Hill (2067625)	7,952
Westwood (2077500)	1,750
Westwood Hills (2077525)	400
District: 4	
Admire (2000325)	130
Allen (2001275)	160
Altamont (2001550)	1,061
Altoona (2001625)	354
Americus (2001675)	776
Andover (2001800)	14,892
Arcadia (2002175)	254
Argonia (2002250)	456
Arkansas City (2002300)	11,974
Arma (2002375)	1,407
Atlanta (2003050)	168
Augusta (2003300)	9,256
Bartlett (2004350)	69
Bassett (2004450)	20
Baxter Springs (2004625)	3,888
Beaumont (2004925)	36
Bel Aire (2005337)	8,262
Belle Plaine (2005500)	1,467
Benedict (2006000)	69
Benton (2006175)	943
Blue Mound (2007600)	219
Bronson (2008475)	304
Buffalo (2009150)	217
Burden (2009250)	512
Burdick (2009300)	62
Burlington (2009400)	2,634
Burns (2009450)	234
Bushong (2009675)	27
Caldwell (2009900)	1,025
Cambridge (2010125)	92



<p style="text-align: center;">Place Assignment Report for m5_wildcat for KLRD TR By District</p>
---

**2020  
Population**

---

District: 4	
Caney (2010375)	1,788
Canton (2010475)	685
Cassoday (2010925)	113
Cedar Point (2011425)	22
Cedar Vale (2011450)	476
Centerville (2012325)	78
Chanute (2012500)	8,722
Chautauqua (2012675)	108
Cheney (2012775)	2,181
Cherokee (2012825)	590
Cherryvale (2012925)	2,192
Chetopa (2012950)	929
Chicopee (2013100)	422
Clearwater (2013925)	2,653
Climax (2014275)	45
Coffeyville (2014600)	8,826
Colony (2014950)	381
Columbus (2015075)	2,929
Conway Springs (2015325)	1,086
Cottonwood Falls (2015900)	851
Council Grove (2015925)	2,140
Coyville (2016150)	60
Crestline (2016325)	116
Croweburg (2016475)	92
Dearing (2017150)	382
Dennis (2017675)	152
Derby (2017800)	25,625
Devon (2017900)	71
Dexter (2017925)	224
Douglass (2018400)	1,555
Dunlap (2018950)	27
Durham (2019050)	89
Dwight (2019125)	217
Earlton (2019275)	60
Eastborough (2019300)	756
Eastshore (2019700)	92
Edna (2019900)	388

<p style="text-align: center;">Place Assignment Report for m5_wildcat for KLRD TR By District</p>
---

**2020  
Population**

---

District: 4	
Elbing (2020050)	226
El Dorado (2020075)	12,870
Elgin (2020125)	60
Elk City (2020250)	260
Elk Falls (2020300)	113
Elmdale (2020675)	40
Elsmore (2020875)	50
Emporia (2021275)	24,139
Erie (2021500)	1,047
Eureka (2021800)	2,332
Fall River (2022775)	131
Farlington (2023050)	68
Florence (2023600)	394
Fort Scott (2024000)	7,552
Franklin (2024325)	473
Fredonia (2024575)	2,151
Frontenac (2024850)	3,382
Fulton (2024925)	165
Furley (2024975)	39
Galena (2025100)	2,761
Galesburg (2025150)	149
Galva (2025200)	834
Garden Plain (2025375)	948
Garland (2025900)	31
Garnett (2025925)	3,242
Gas (2025975)	475
Geuda Springs (2026200)	158
Girard (2026300)	2,496
Goddard (2026725)	0
Goessel (2026750)	556
Greeley (2028350)	273
Greenwich (2028700)	64
Grenola (2028800)	151
Gridley (2028850)	313
Hallowell (2029550)	101
Hamilton (2029675)	182
Harris (2030250)	47

Place Assignment Report  
for  
m5\_wildcat for KLRD TR  
By District

**2020  
Population**

---

District: 4	
Hartford (2030475)	355
Havana (2030700)	84
Haysville (2031125)	11,262
Hepler (2031375)	90
Herington (2031400)	0
Hillsboro (2032275)	2,732
Howard (2033250)	570
Humboldt (2033450)	1,847
Hunnewell (2033500)	44
Independence (2033875)	8,548
Iola (2034300)	5,396
Kechi (2036225)	2,217
Kincaid (2036875)	103
Labette (2037375)	50
La Cygne (2037575)	1,050
Lafontaine (2037675)	58
La Harpe (2037725)	480
Latham (2038775)	96
Latimer (2038800)	31
Lebo (2039125)	885
Lehigh (2039225)	161
Leon (2039450)	669
LeRoy (2039650)	451
Liberty (2040250)	99
Lincolnton (2041325)	168
Linn Valley (2041465)	956
Lone Elm (2042425)	27
Longton (2042650)	288
Lost Springs (2042825)	55
Lowell (2043050)	244
McConnell AFB (2043675)	1,636
McCune (2043725)	370
Madison (2044050)	689
Mapleton (2044550)	96
Marion (2044750)	1,922
Matfield Green (2045150)	49
Mayfield (2045275)	75

<p style="text-align: center;">Place Assignment Report for m5_wildcat for KLRD TR By District</p>
---

**2020  
Population**

---

District: 4	
Milan (2046450)	56
Mildred (2046500)	25
Milton (2046925)	155
Moline (2047600)	345
Mont Ida (2047975)	23
Moran (2048125)	466
Mound City (2048750)	647
Moundridge (2048800)	1,974
Mound Valley (2048825)	348
Mulberry (2049025)	409
Mulvane (2049100)	6,286
Neal (2049550)	37
Neodesha (2049650)	2,275
Neosho Falls (2049825)	134
Neosho Rapids (2049875)	229
New Albany (2050150)	57
New Salem (2050425)	58
New Strawn (2050450)	414
Niotaze (2050750)	90
Oaklawn-Sunview (2051810)	2,880
Olpe (2052800)	519
Opolis (2052925)	104
Oswego (2053450)	1,668
Oxford (2053850)	1,048
Park City (2054450)	8,333
Parker (2054500)	241
Parkerfield (2054560)	406
Parkerville (2054575)	46
Parsons (2054675)	9,600
Peabody (2055100)	937
Peck (2055175)	162
Peru (2055525)	101
Piedmont (2055750)	52
Pilsen (2055875)	65
Piqua (2056000)	90
Pittsburg (2056025)	20,646
Pleasanton (2056450)	1,208

<p style="text-align: center;">Place Assignment Report for m5_wildcat for KLRD TR By District</p>
---

**2020  
Population**

---

District: 4	
Potwin (2057300)	421
Prescott (2057650)	207
Radley (2058325)	105
Ramona (2058375)	78
Reading (2058600)	181
Redfield (2058725)	90
Ringo (2059975)	111
Riverton (2060200)	771
Rock (2060400)	94
Rosalia (2061100)	149
Rose Hill (2061250)	4,185
Roseland (2061275)	76
Roxbury (2061550)	70
St. Paul (2062500)	614
Savonburg (2063200)	74
Scammon (2063325)	376
Sedan (2063750)	1,000
Severy (2064050)	205
Silverdale (2065550)	61
South Haven (2066650)	324
South Mound (2066800)	27
Stark (2068025)	69
Strong City (2068650)	386
Sycamore (2069725)	70
Tampa (2070000)	105
Thayer (2070300)	432
Toronto (2071050)	206
Towanda (2071125)	1,447
Tyro (2071925)	177
Udall (2071950)	661
Uniontown (2072525)	293
Urbana (2072600)	30
Valley Center (2073250)	3,461
Viola (2074025)	115
Virgil (2074075)	48
Walnut (2074950)	187
Waverly (2076050)	574

Place Assignment Report for m5_wildcat for KLRD TR By District
---

**2020  
Population**

---

District: 4	
Wayside (2076175)	19
Weir (2076350)	569
Welda (2076425)	149
Wellington (2076475)	7,715
West Mineral (2077150)	154
Westphalia (2077250)	128
White City (2077825)	447
Whitewater (2078050)	661
Wichita (2079000)	249,435
Wilsey (2079650)	139
Winfield (2079950)	11,777
Yale (2080650)	81
Yates Center (2080700)	1,352

<p style="text-align: center;">Place Assignment Report for m5_wildcat for KLRD TR By District</p>
---

**2020  
Voting Age  
Population**

---

District: 1	
Abbyville (2000100)	75
Abilene (2000125)	4,970
Ada (2000225)	65
Agenda (2000475)	43
Agra (2000550)	179
Albert (2000825)	116
Alden (2000950)	97
Alexander (2001050)	44
Almena (2001425)	282
Alton (2001600)	72
Ames (2001725)	21
Andale (2001775)	629
Anthony (2001975)	1,625
Arlington (2002325)	335
Asherville (2002600)	17
Ashland (2002675)	604
Assaria (2002850)	315
Athol (2003025)	35
Attica (2003100)	397
Atwood (2003150)	989
Aurora (2003425)	36
Barnard (2004225)	62
Barnes (2004250)	128
Bavaria (2004575)	45
Bazine (2004775)	206
Beaver (2004950)	31
Belleville (2005600)	1,561
Beloit (2005775)	2,607
Belpre (2005825)	66
Bennington (2006075)	468
Bentley (2006125)	406
Beverly (2006500)	111
Big Bow (2006575)	18
Bird City (2006825)	334
Bison (2006950)	151
Bluff City (2007775)	36
Bogue (2007825)	116

<p style="text-align: center;">Place Assignment Report for m5_wildcat for KLRD TR By District</p>
---

**2020  
Voting Age  
Population**

---

District: 1	
Brewster (2008425)	213
Bridgeport (2008450)	49
Brookville (2008575)	182
Brownell (2008675)	21
Bucklin (2009000)	518
Buhler (2009200)	961
Bunker Hill (2009225)	80
Burdett (2009275)	168
Burr Oak (2009525)	116
Burrton (2009575)	618
Bushton (2009700)	157
Byers (2009800)	26
Carlton (2010675)	31
Catharine (2011025)	92
Cawker City (2011175)	353
Cedar (2011325)	11
Chapman (2012550)	968
Chase (2012650)	292
Cimarron (2013275)	1,394
Claflin (2013425)	427
Clayton (2013675)	36
Clifton (2014200)	192
Clyde (2014475)	533
Coats (2014525)	53
Codell (2014575)	41
Colby (2014650)	4,265
Coldwater (2014700)	534
Collyer (2014900)	78
Colwich (2015100)	1,059
Concordia (2015200)	4,005
Coolidge (2015400)	55
Copeland (2015475)	174
Courtland (2016025)	214
Cuba (2016625)	119
Cullison (2016675)	67
Culver (2016700)	90
Cunningham (2016775)	356



<b>Place Assignment Report</b> <b>for</b> <b>m5_wildcat for KLRD TR</b> <b>By District</b>
---

**2020**  
**Voting Age**  
**Population**


---

District: 1	
Damar (2016975)	94
Danville (2017000)	19
Deerfield (2017225)	491
Delphos (2017600)	233
Detroit (2017875)	79
Dighton (2018050)	761
Dodge City (2018250)	18,990
Dorrance (2018325)	130
Downs (2018500)	653
Dresden (2018600)	31
Edmond (2019875)	26
Edson (2019925)	17
Elkhart (2020350)	1,416
Ellinwood (2020425)	1,529
Ellis (2020450)	1,474
Ellsworth (2020500)	2,576
Elyria (2020975)	83
Englewood (2021350)	51
Ensign (2021400)	127
Enterprise (2021425)	540
Esbon (2021600)	62
Falun (2022900)	66
Ford (2023725)	150
Formoso (2023825)	63
Fort Dodge (2023890)	95
Fowler (2024175)	389
Frederick (2024550)	6
Galatia (2025050)	39
Garden City (2025325)	20,114
Garfield (2025750)	117
Gaylord (2026000)	74
Gem (2026050)	70
Geneseo (2026075)	195
Glade (2026325)	45
Glasco (2026375)	346
Glen Elder (2026500)	282
Goddard (2026725)	3,380

<p style="text-align: center;">Place Assignment Report for m5_wildcat for KLRD TR By District</p>
---

**2020  
Voting Age  
Population**

---

District: 1	
Goodland (2026875)	3,364
Gorham (2027000)	265
Gove City (2027125)	60
Grainfield (2027200)	240
Great Bend (2028300)	11,087
(2028412)	291
Greenleaf (2028625)	266
Greensburg (2028675)	576
Grinnell (2028900)	204
Gypsum (2029250)	294
Haddam (2029400)	73
Halstead (2029600)	1,578
Hanover (2029875)	508
Hanston (2029925)	180
Hardtner (2030000)	135
Harper (2030175)	977
Haven (2030725)	870
Haviland (2030825)	539
Hays (2031100)	16,982
Hazelton (2031150)	65
Healy (2031200)	144
Herington (2031400)	1,636
Herndon (2031475)	101
Hesston (2031600)	2,678
Hill City (2032175)	1,093
Hoisington (2032550)	1,996
Holcomb (2032575)	1,463
Hollenberg (2032650)	9
Holyrood (2032850)	319
Hope (2033075)	248
Horace (2033150)	83
Hoxie (2033350)	909
Hudson (2033400)	83
Hugoton (2033425)	2,677
Hunter (2033525)	40
Hutchinson (2033625)	31,572
Ingalls (2034225)	171

<p style="text-align: center;">Place Assignment Report for m5_wildcat for KLRD TR By District</p>
---

**2020  
Voting Age  
Population**

---

District: 1	
Inman (2034275)	1,041
Ionia (2034350)	17
Isabel (2034550)	52
Iuka (2034625)	113
Jamestown (2034975)	189
Jennings (2035375)	66
Jetmore (2035450)	574
Jewell (2035475)	297
Johnson City (2035600)	1,045
Kanopolis (2035950)	335
Kanorado (2035975)	109
Kensington (2036550)	304
Kingman (2036950)	2,402
Kinsley (2037075)	1,128
Kiowa (2037125)	699
Kipp (2037200)	45
Kirwin (2037275)	107
Kismet (2037325)	251
La Crosse (2037500)	986
Lake City (2037875)	39
Lakin (2038175)	1,574
Langdon (2038500)	32
Larned (2038700)	2,898
Lebanon (2039100)	152
Lenora (2039400)	167
Leoti (2039550)	1,081
Levant (2039700)	49
Lewis (2039725)	308
Liberal (2039825)	13,700
Liebenthal (2040400)	77
Lincoln Center (2041300)	896
Lindsborg (2041375)	3,115
Linn (2041425)	302
Little River (2041575)	366
Logan (2042100)	369
Long Island (2042600)	107
Lorraine (2042800)	92

<p style="text-align: center;">Place Assignment Report for m5_wildcat for KLRD TR By District</p>
---

**2020  
Voting Age  
Population**

---

District: 1	
Lucas (2043150)	257
Ludell (2043175)	27
Luray (2043250)	122
Lyons (2043525)	2,694
McCracken (2043700)	130
McDonald (2043750)	92
Macksville (2043850)	317
McPherson (2043950)	10,905
Mahaska (2044150)	46
Maize (2044200)	3,979
Manchester (2044225)	41
Mankato (2044300)	665
Manter (2044375)	98
Marienthal (2044600)	42
Marquette (2044925)	481
Meade (2045325)	1,153
Medicine Lodge (2045500)	1,339
Menlo (2045750)	25
Mentor (2045875)	86
Miltonvale (2046950)	320
Minneapolis (2047075)	1,481
Minneola (2047150)	540
Montezuma (2047875)	751
Monument (2048025)	45
Morland (2048275)	101
Morrowville (2048450)	96
Moscow (2048600)	194
Mount Hope (2048900)	610
Mullinville (2049075)	157
Munden (2049150)	72
Munjor (2049200)	175
Murdock (2049250)	34
Narka (2049350)	61
Nashville (2049400)	46
Natoma (2049425)	230
Navarre (2049525)	41
Ness City (2049925)	1,047

<b>Place Assignment Report</b> <b>for</b> <b>m5_wildcat for KLRD TR</b> <b>By District</b>
---

**2020**  
**Voting Age**  
**Population**


---

District: 1	
New Cambria (2050300)	87
Newton (2050475)	14,127
Nickerson (2050525)	747
Nicodemus (2050550)	13
Niles (2050600)	50
Norcatatur (2050925)	118
North Newton (2051225)	1,614
Norton (2051500)	2,075
Norway (2051550)	15
Norwich (2051600)	325
Oakley (2051825)	1,544
Oberlin (2052000)	1,308
Odin (2052175)	66
Offerle (2052200)	136
Ogallah (2052225)	26
Olmitz (2052750)	74
Osborne (2053325)	1,053
Otis (2053525)	233
Palco (2054125)	158
Palmer (2054200)	92
Paradise (2054325)	33
Park (2054400)	88
Partridge (2054700)	160
Pawnee Rock (2054875)	144
Penalosa (2055225)	16
Phillipsburg (2055675)	1,780
Pierceville (2055775)	65
Plains (2056100)	702
Plainville (2056150)	1,325
Plevna (2056725)	64
Portis (2057100)	69
Prairie View (2057525)	84
Pratt (2057625)	5,036
Preston (2057675)	92
Pretty Prairie (2057700)	486
Protection (2057850)	382
Quinter (2058250)	706

<p style="text-align: center;">Place Assignment Report for m5_wildcat for KLRD TR By District</p>
---

**2020  
Voting Age  
Population**

---

District: 1	
Radium (2058300)	20
Randall (2058450)	59
Ransom (2058500)	222
Raymond (2058550)	70
Republic (2059000)	74
Rexford (2059125)	147
Richfield (2059200)	23
Rolla (2060900)	293
Rozel (2061600)	78
Rush Center (2061775)	117
Russell (2061825)	3,374
Russell Springs (2061875)	21
St. Francis (2062175)	1,020
St. John (2062275)	931
St. Marks (2062375)	87
Salina (2062700)	35,961
Satanta (2063150)	773
Sawyer (2063275)	73
Scandia (2063350)	281
Schoenchen (2063425)	134
Scott City (2063600)	3,034
Scottsville (2063650)	14
Sedgwick (2063800)	1,167
Selden (2063875)	144
Seward (2064100)	28
Shallow Water (2064200)	71
Sharon (2064325)	119
Sharon Springs (2064375)	569
Simpson (2065650)	55
Smith Center (2065925)	1,265
Smolan (2066100)	133
Solomon (2066275)	726
South Hutchinson (2066750)	2,016
Spearville (2067125)	568
Speed (2067175)	34
Spivey (2067250)	48
Stafford (2067775)	741

<b>Place Assignment Report</b> <b>for</b> <b>m5_wildcat for KLRD TR</b> <b>By District</b>
---

**2020**  
**Voting Age**  
**Population**


---

District: 1	
Sterling (2068200)	1,795
Stockton (2068350)	1,152
Stuttgart (2068750)	37
Sublette (2068775)	1,003
Sun City (2069275)	33
Susank (2069525)	29
Sylvan Grove (2069775)	214
Sylvia (2069800)	158
Syracuse (2069850)	1,277
Talmage (2069925)	59
Tescott (2070250)	213
The Highlands (2070357)	301
Timken (2070625)	36
Tipton (2070675)	165
Tribune (2071450)	582
Turon (2071800)	222
Ulysses (2071975)	4,066
Utica (2072650)	85
Valley Center (2073250)	2,753
Victoria (2073775)	864
Vining (2073950)	9
WaKeeney (2074450)	1,412
Waldo (2074575)	26
Waldron (2074625)	9
Wallace (2074750)	35
Walton (2075200)	157
Washington (2075825)	826
Webber (2076250)	26
Wells (2076550)	34
Weskan (2076675)	116
Wichita (2079000)	113,740
Willowbrook (2079425)	60
Wilmore (2079550)	32
Wilroads Gardens (2079625)	433
Wilson (2079675)	719
Windom (2079850)	66
Winona (2080075)	136

<p style="text-align: center;"><b>Place Assignment Report for m5_wildcat for KLRD TR By District</b></p>
--

**2020  
Voting Age  
Population**

---

District: 1	
Woodbine (2080350)	124
Woodruff (2080400)	13
Woodston (2080450)	72
Wright (2080500)	107
Yoder (2080750)	130
Zenda (2080925)	59
Zurich (2081025)	75
District: 2	
Alma (2001350)	609
Alta Vista (2001575)	313
Atchison (2002900)	8,487
Auburn (2003250)	875
Axtell (2003600)	285
Baileyville (2003675)	136
Bala (2003800)	23
Basehor (2004400)	5,002
Beattie (2004900)	159
Belvue (2005925)	118
Bendena (2005975)	95
Bern (2006275)	119
Blue Rapids (2007650)	711
Bonner Springs (2007975)	5,904
Bremen (2008300)	39
Burlingame (2009350)	726
Carbondale (2010600)	1,007
Centralia (2012425)	364
Centropolis (2012450)	77
Circleville (2013375)	112
Clay Center (2013625)	3,235
Clifton (2014200)	138
Corning (2015725)	139
Delia (2017525)	111
Denison (2017625)	113
Denton (2017750)	105
De Soto (2017850)	0
Easton (2019600)	177
Edwardsville (2020000)	3,509



<p style="text-align: center;">Place Assignment Report for m5_wildcat for KLRD TR By District</p>
---

**2020  
Voting Age  
Population**

---

District: 2	
Effingham (2020025)	355
Elwood (2020950)	835
Emmett (2021100)	107
Eskridge (2021650)	357
Everest (2022025)	212
Fairview (2022425)	198
Fontana (2023650)	159
Fort Riley (2023975)	7,550
Frankfort (2024275)	568
Goff (2026775)	71
Grandview Plaza (2027425)	1,341
Grantville (2028200)	140
Green (2028425)	77
Hamlin (2029700)	17
Harveyville (2030575)	143
Havensville (2030775)	97
Herkimer (2031425)	46
Hiawatha (2031675)	2,472
Highland (2031850)	777
Hillsdale (2032300)	203
Holton (2032825)	2,561
Home (2032875)	116
Horton (2033200)	1,190
Hoyt (2033375)	439
Huron (2033575)	57
Idana (2033700)	44
Junction City (2035750)	16,858
Kansas City (2036000)	114,098
Keats (2036200)	77
Kelly (2036375)	23
Kickapoo Site 1 (2036735)	68
Kickapoo Site 2 (2036736)	22
Kickapoo Site 5 (2036739)	41
Kickapoo Site 6 (2036740)	10
Kickapoo Site 7 (2036741)	53
Kickapoo Tribal Center (2036744)	124
Lake Quivira (2037975)	36

<p style="text-align: center;">Place Assignment Report for m5_wildcat for KLRD TR By District</p>
---

**2020  
Voting Age  
Population**

---

District: 2	
Lancaster (2038325)	194
Lane (2038400)	191
Lansing (2038650)	8,741
Leavenworth (2039000)	28,147
Leona (2039475)	27
Leonardville (2039500)	354
Linwood (2041475)	305
Longford (2042575)	57
Louisburg (2042875)	3,486
Louisville (2042925)	113
Lyndon (2043350)	747
McFarland (2043775)	192
McLouth (2043900)	625
Manhattan (2044250)	45,193
Maple Hill (2044500)	402
Marysville (2045050)	2,570
Mayetta (2045250)	264
Melvern (2045700)	265
Meriden (2045950)	550
Milford (2046525)	301
Morganville (2048225)	136
Morrill (2048300)	163
Muscotah (2049325)	111
Netawaka (2049950)	113
Newbury (2050250)	48
Nortonville (2051525)	428
Oak Hill (2051700)	22
Ogden (2052275)	1,243
Oketo (2052525)	56
Olivet (2052700)	63
Olsburg (2052825)	157
Onaga (2052875)	515
Oneida (2052900)	38
Osage City (2053200)	2,175
Osawatomie (2053225)	3,105
Oskaloosa (2053375)	818
Ottawa (2053550)	9,655

<b>Place Assignment Report</b> <b>for</b> <b>m5_wildcat for KLRD TR</b> <b>By District</b>
---

**2020**  
**Voting Age**  
**Population**


---

District: 2	
Overbrook (2053725)	778
Ozawkie (2053925)	462
Paola (2054250)	4,384
Paxico (2054950)	157
Perry (2055450)	662
Pomona (2057000)	661
Powhattan (2057350)	47
Princeton (2057725)	184
Quenemo (2058100)	237
Randolph (2058475)	125
Rantoul (2058525)	138
Reserve (2059050)	53
Richmond (2059675)	347
Riley (2059875)	693
Robinson (2060325)	137
Rossville (2061400)	797
Sabetha (2062025)	1,914
St. Benedict (2062075)	36
St. George (2062200)	696
St. Marys (2062400)	1,742
Scranton (2063675)	475
Seneca (2063950)	1,650
Severance (2064025)	58
Silver Lake (2065600)	988
Soldier (2066175)	85
Somerset (2066475)	73
Summerfield (2068950)	108
Tecumseh (2070075)	541
Tonganoxie (2070800)	4,036
Topeka (2071000)	97,555
Troy (2071575)	743
Valley Falls (2073300)	831
Vassar (2073450)	459
Vermillion (2073525)	58
Vining (2073950)	22
Wabaunsee (2074225)	76
Wakarusa (2074425)	202

<p style="text-align: center;">Place Assignment Report for m5_wildcat for KLRD TR By District</p>
---

**2020  
Voting Age  
Population**

---

District: 2	
Wakefield (2074525)	660
Wamego (2075325)	3,556
Waterville (2075950)	478
Wathena (2076000)	956
Wellsville (2076625)	1,441
Westmoreland (2077200)	584
Wetmore (2077550)	232
Wheaton (2077700)	68
White Cloud (2077850)	89
Whiting (2078100)	139
Willard (2079250)	59
Williamsburg (2079300)	275
Williamstown (2079375)	69
Willis (2079400)	21
Winchester (2079800)	359
Zeandale (2080875)	52
District: 3	
Baldwin City (2003900)	3,753
Bonner Springs (2007975)	0
Bucyrus (2009050)	119
De Soto (2017850)	4,645
Edgerton (2019825)	1,242
Eudora (2021675)	4,532
Fairway (2022700)	3,193
Gardner (2025425)	15,819
Lake Quivira (2037975)	750
Lawrence (2038900)	78,043
Leawood (2039075)	25,760
Lecompton (2039150)	458
Lenexa (2039350)	44,993
Merriam (2046000)	8,980
Mission (2047225)	8,547
Mission Hills (2047350)	2,647
Mission Woods (2047425)	156
Olathe (2052575)	102,214
Overland Park (2053775)	152,219
Prairie Village (2057575)	17,917

<b>Place Assignment Report</b> <b>for</b> <b>m5_wildcat for KLRD TR</b> <b>By District</b>
---

**2020**  
**Voting Age**  
**Population**


---

District: 3	
Roeland Park (2060825)	5,635
Shawnee (2064500)	50,556
Somerset (2066475)	4
Spring Hill (2067625)	5,579
Westwood (2077500)	1,386
Westwood Hills (2077525)	295
District: 4	
Admire (2000325)	100
Allen (2001275)	130
Altamont (2001550)	783
Altoona (2001625)	259
Americus (2001675)	585
Andover (2001800)	10,133
Arcadia (2002175)	197
Argonia (2002250)	324
Arkansas City (2002300)	8,762
Arma (2002375)	1,111
Atlanta (2003050)	135
Augusta (2003300)	6,816
Bartlett (2004350)	55
Bassett (2004450)	14
Baxter Springs (2004625)	2,963
Beaumont (2004925)	30
Bel Aire (2005337)	6,305
Belle Plaine (2005500)	1,082
Benedict (2006000)	62
Benton (2006175)	697
Blue Mound (2007600)	168
Bronson (2008475)	203
Buffalo (2009150)	171
Burden (2009250)	340
Burdick (2009300)	50
Burlington (2009400)	2,006
Burns (2009450)	164
Bushong (2009675)	23
Caldwell (2009900)	796
Cambridge (2010125)	73

<p style="text-align: center;">Place Assignment Report for m5_wildcat for KLRD TR By District</p>
---

**2020  
Voting Age  
Population**

---

District: 4	
Caney (2010375)	1,317
Canton (2010475)	519
Cassoday (2010925)	83
Cedar Point (2011425)	15
Cedar Vale (2011450)	342
Centerville (2012325)	50
Chanute (2012500)	6,479
Chautauqua (2012675)	77
Cheney (2012775)	1,554
Cherokee (2012825)	453
Cherryvale (2012925)	1,611
Chetopa (2012950)	744
Chicopee (2013100)	318
Clearwater (2013925)	1,854
Climax (2014275)	33
Coffeyville (2014600)	6,739
Colony (2014950)	288
Columbus (2015075)	2,211
Conway Springs (2015325)	790
Cottonwood Falls (2015900)	711
Council Grove (2015925)	1,630
Coyville (2016150)	52
Crestline (2016325)	89
Croweburg (2016475)	72
Dearing (2017150)	306
Dennis (2017675)	101
Derby (2017800)	18,983
Devon (2017900)	51
Dexter (2017925)	167
Douglass (2018400)	1,073
Dunlap (2018950)	25
Durham (2019050)	75
Dwight (2019125)	172
Earlton (2019275)	45
Eastborough (2019300)	599
Eastshore (2019700)	82
Edna (2019900)	283

<b>Place Assignment Report</b> <b>for</b> <b>m5_wildcat for KLRD TR</b> <b>By District</b>
---

**2020**  
**Voting Age**  
**Population**


---

District: 4	
Elbing (2020050)	159
El Dorado (2020075)	9,904
Elgin (2020125)	52
Elk City (2020250)	207
Elk Falls (2020300)	83
Elmdale (2020675)	23
Elsmore (2020875)	39
Emporia (2021275)	18,793
Erie (2021500)	810
Eureka (2021800)	1,816
Fall River (2022775)	116
Farlington (2023050)	58
Florence (2023600)	309
Fort Scott (2024000)	5,724
Franklin (2024325)	345
Fredonia (2024575)	1,663
Frontenac (2024850)	2,573
Fulton (2024925)	112
Furley (2024975)	34
Galena (2025100)	2,081
Galesburg (2025150)	104
Galva (2025200)	613
Garden Plain (2025375)	684
Garland (2025900)	30
Garnett (2025925)	2,445
Gas (2025975)	360
Geuda Springs (2026200)	124
Girard (2026300)	1,833
Goddard (2026725)	0
Goessel (2026750)	405
Greeley (2028350)	205
Greenwich (2028700)	51
Grenola (2028800)	118
Gridley (2028850)	232
Hallowell (2029550)	72
Hamilton (2029675)	142
Harris (2030250)	37

<p style="text-align: center;">Place Assignment Report for m5_wildcat for KLRD TR By District</p>
---

**2020  
Voting Age  
Population**

---

District: 4	
Hartford (2030475)	281
Havana (2030700)	68
Haysville (2031125)	8,007
Hepler (2031375)	78
Herington (2031400)	0
Hillsboro (2032275)	2,161
Howard (2033250)	435
Humboldt (2033450)	1,417
Hunnewell (2033500)	36
Independence (2033875)	6,425
Iola (2034300)	4,265
Kechi (2036225)	1,724
Kincaid (2036875)	78
Labette (2037375)	35
La Cygne (2037575)	786
Lafontaine (2037675)	41
La Harpe (2037725)	385
Latham (2038775)	82
Latimer (2038800)	21
Lebo (2039125)	667
Lehigh (2039225)	127
Leon (2039450)	479
LeRoy (2039650)	362
Liberty (2040250)	71
Lincolnton (2041325)	135
Linn Valley (2041465)	818
Lone Elm (2042425)	19
Longton (2042650)	218
Lost Springs (2042825)	42
Lowell (2043050)	200
McConnell AFB (2043675)	1,121
McCune (2043725)	282
Madison (2044050)	523
Mapleton (2044550)	70
Marion (2044750)	1,531
Matfield Green (2045150)	38
Mayfield (2045275)	65



<p style="text-align: center;">Place Assignment Report for m5_wildcat for KLRD TR By District</p>
---

**2020  
Voting Age  
Population**

---

District: 4	
Milan (2046450)	40
Mildred (2046500)	20
Milton (2046925)	118
Moline (2047600)	259
Mont Ida (2047975)	12
Moran (2048125)	364
Mound City (2048750)	497
Moundridge (2048800)	1,598
Mound Valley (2048825)	254
Mulberry (2049025)	313
Mulvane (2049100)	4,541
Neal (2049550)	37
Neodesha (2049650)	1,665
Neosho Falls (2049825)	99
Neosho Rapids (2049875)	176
New Albany (2050150)	40
New Salem (2050425)	48
New Strawn (2050450)	318
Niotaze (2050750)	64
Oaklawn-Sunview (2051810)	2,002
Olpe (2052800)	371
Opolis (2052925)	92
Oswego (2053450)	1,285
Oxford (2053850)	813
Park City (2054450)	5,955
Parker (2054500)	178
Parkerfield (2054560)	307
Parkerville (2054575)	36
Parsons (2054675)	7,206
Peabody (2055100)	749
Peck (2055175)	126
Peru (2055525)	83
Piedmont (2055750)	40
Pilsen (2055875)	51
Piqua (2056000)	71
Pittsburg (2056025)	16,117
Pleasanton (2056450)	877

<p style="text-align: center;">Place Assignment Report for m5_wildcat for KLRD TR By District</p>
---

**2020  
Voting Age  
Population**

---

District: 4	
Potwin (2057300)	326
Prescott (2057650)	163
Radley (2058325)	80
Ramona (2058375)	61
Reading (2058600)	133
Redfield (2058725)	70
Ringo (2059975)	87
Riverton (2060200)	583
Rock (2060400)	67
Rosalia (2061100)	105
Rose Hill (2061250)	2,918
Roseland (2061275)	62
Roxbury (2061550)	63
St. Paul (2062500)	468
Savonburg (2063200)	57
Scammon (2063325)	297
Sedan (2063750)	794
Severy (2064050)	167
Silverdale (2065550)	52
South Haven (2066650)	243
South Mound (2066800)	25
Stark (2068025)	57
Strong City (2068650)	314
Sycamore (2069725)	63
Tampa (2070000)	86
Thayer (2070300)	328
Toronto (2071050)	178
Towanda (2071125)	1,036
Tyro (2071925)	131
Udall (2071950)	484
Uniontown (2072525)	187
Urbana (2072600)	19
Valley Center (2073250)	2,422
Viola (2074025)	89
Virgil (2074075)	41
Walnut (2074950)	137
Waverly (2076050)	414

**Place Assignment Report  
for  
m5\_wildcat for KLRD TR  
By District**

**2020  
Voting Age  
Population**

---

District: 4	
Wayside (2076175)	12
Weir (2076350)	425
Welda (2076425)	117
Wellington (2076475)	5,715
West Mineral (2077150)	127
Westphalia (2077250)	91
White City (2077825)	349
Whitewater (2078050)	481
Wichita (2079000)	186,735
Wilsey (2079650)	102
Winfield (2079950)	9,332
Yale (2080650)	68
Yates Center (2080700)	1,055

<b>Split Place Report for m5_wildcat for KLRD TR</b>
--

	2020 Population		2020 Population		2020 Population		2020 Population
Bonner Springs (2007975) is split into 2 Districts.							
District: 2	7,837	District: 3	0				
Clifton (2014200) is split into 2 Districts.							
District: 1	265	District: 2	189				
De Soto (2017850) is split into 2 Districts.							
District: 2	0	District: 3	6,118				
Goddard (2026725) is split into 2 Districts.							
District: 1	5,084	District: 4	0				
Herington (2031400) is split into 2 Districts.							
District: 1	2,109	District: 4	0				
Lake Quivira (2037975) is split into 2 Districts.							
District: 2	53	District: 3	961				
Somerset (2066475) is split into 2 Districts.							
District: 2	84	District: 3	6				
Valley Center (2073250) is split into 2 Districts.							
District: 1	3,879	District: 4	3,461				
Vining (2073950) is split into 2 Districts.							
District: 1	12	District: 2	31				
Wichita (2079000) is split into 2 Districts.							
District: 1	148,097	District: 4	249,435				

User: Rep. Garber

Plan Name: M5\_Wildcat for KLRD TR

Plan Type: Congressional

## Political Subdivision Splits Between Districts

Monday, January 24, 2022

2:32 PM

Number of subdivisions not split:

County	102
Voting District	4,240

Number of subdivisions split into more than one district:

County	3
Voting District	0

Number of splits involving no population:

County	0
Voting District	0

### Split Counts

*County*

Cases where an area is split among 2 Districts: 3

County	Voting District	District	Population
<i>Split Counties:</i>			
McPherson KS		1	23,983
McPherson KS		4	6,240
Miami KS		2	28,509
Miami KS		3	5,682
Sedgwick KS		1	174,090
Sedgwick KS		4	349,734