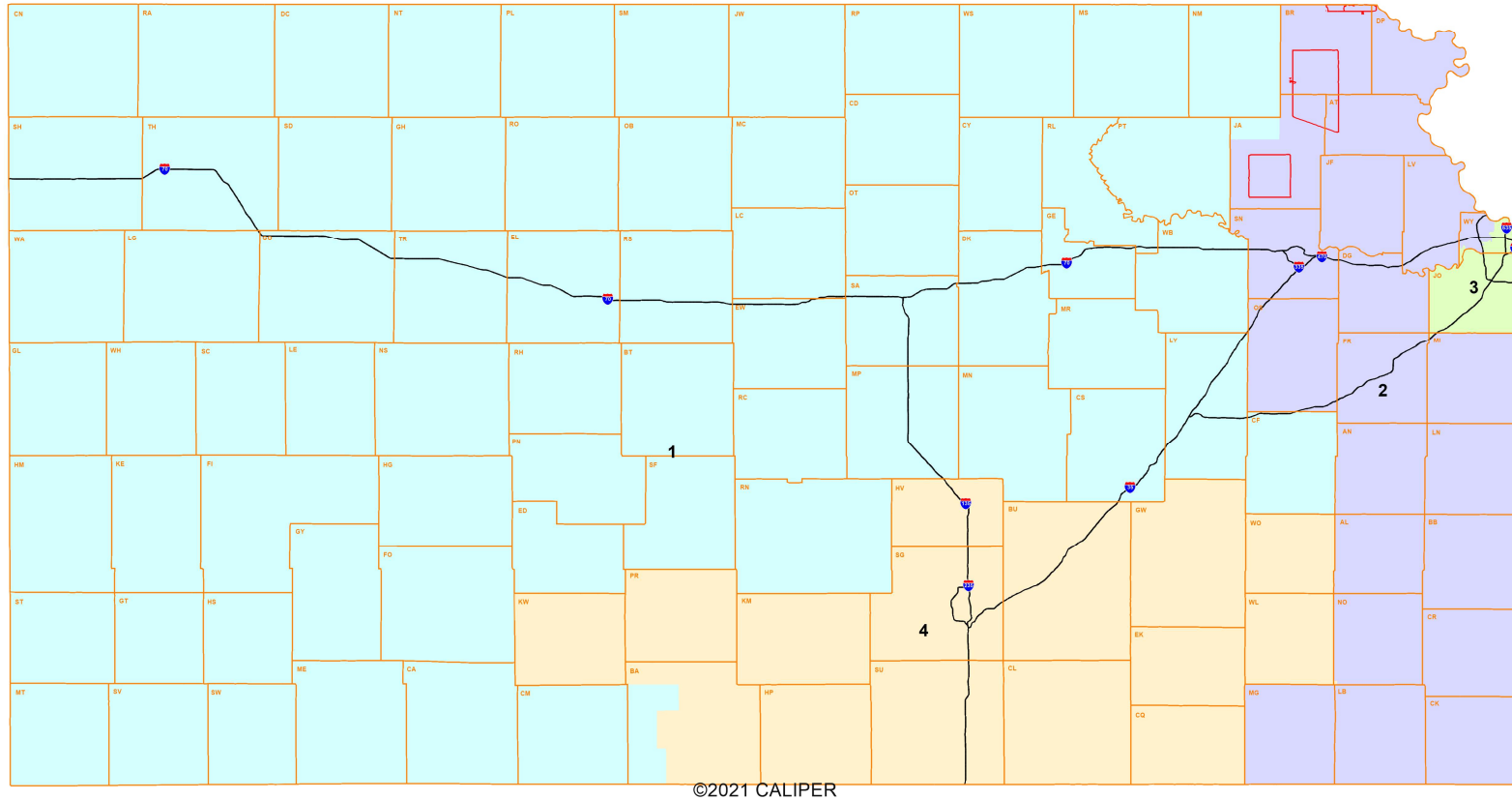
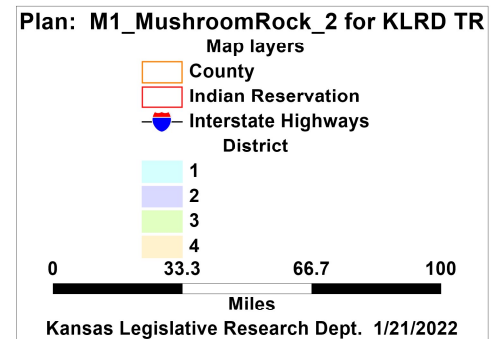


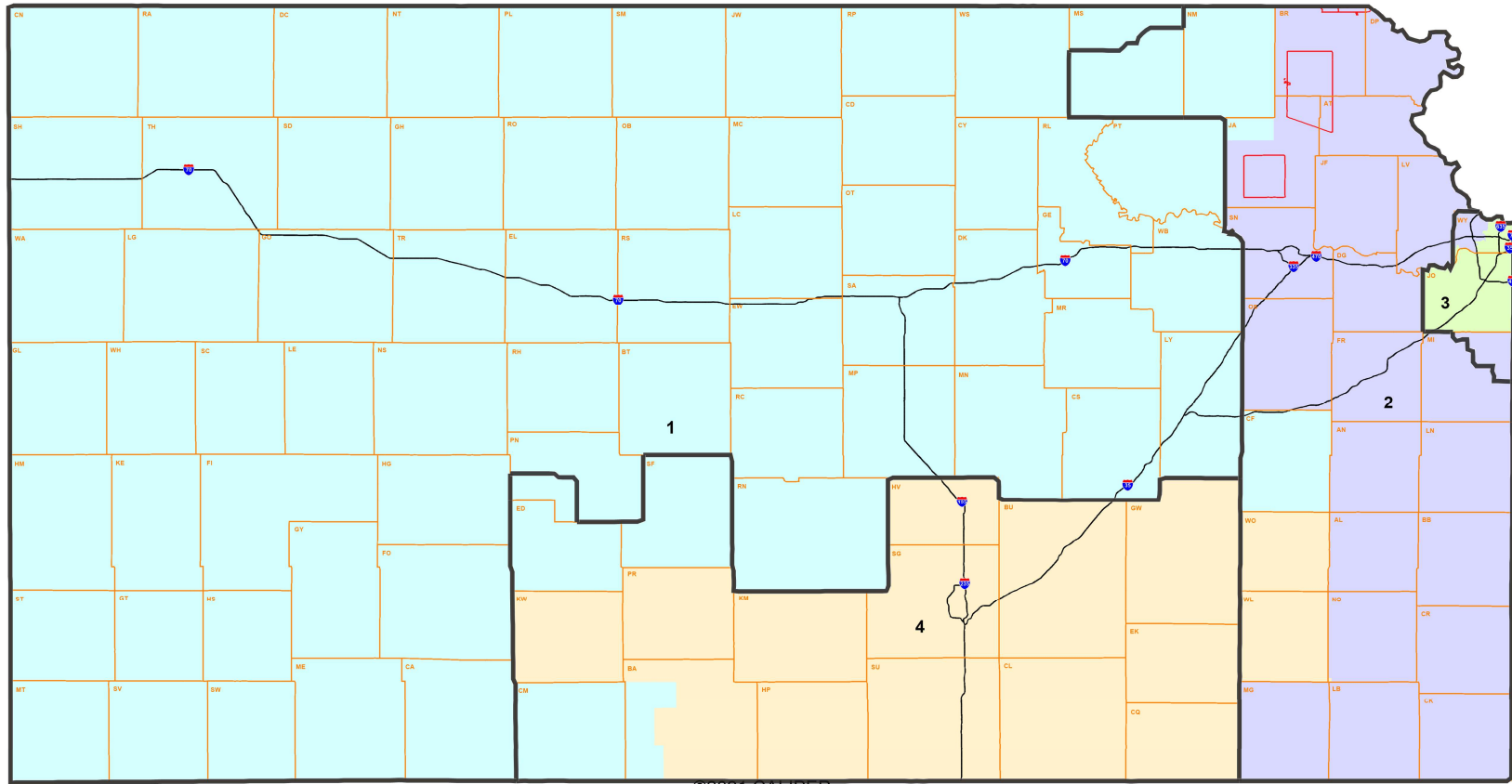
M1_MushroomRock_2 for KLRD TR



District	Population	Deviation	% Deviation
1	734,471	1	0%
2	734,469	-1	-0%
3	734,470	0	0%
4	734,470	0	0%



M1_MushroomRock_2 for KLRD TR



Black Lines Show Boundaries of Existing 2012 Congressional Districts.

Plan: M1_MushroomRock_2 for KLRD TR

Map layers

- County
- Indian Reservation
- Congressional Dist
- Interstate Highways

District

- 1
- 2
- 3
- 4

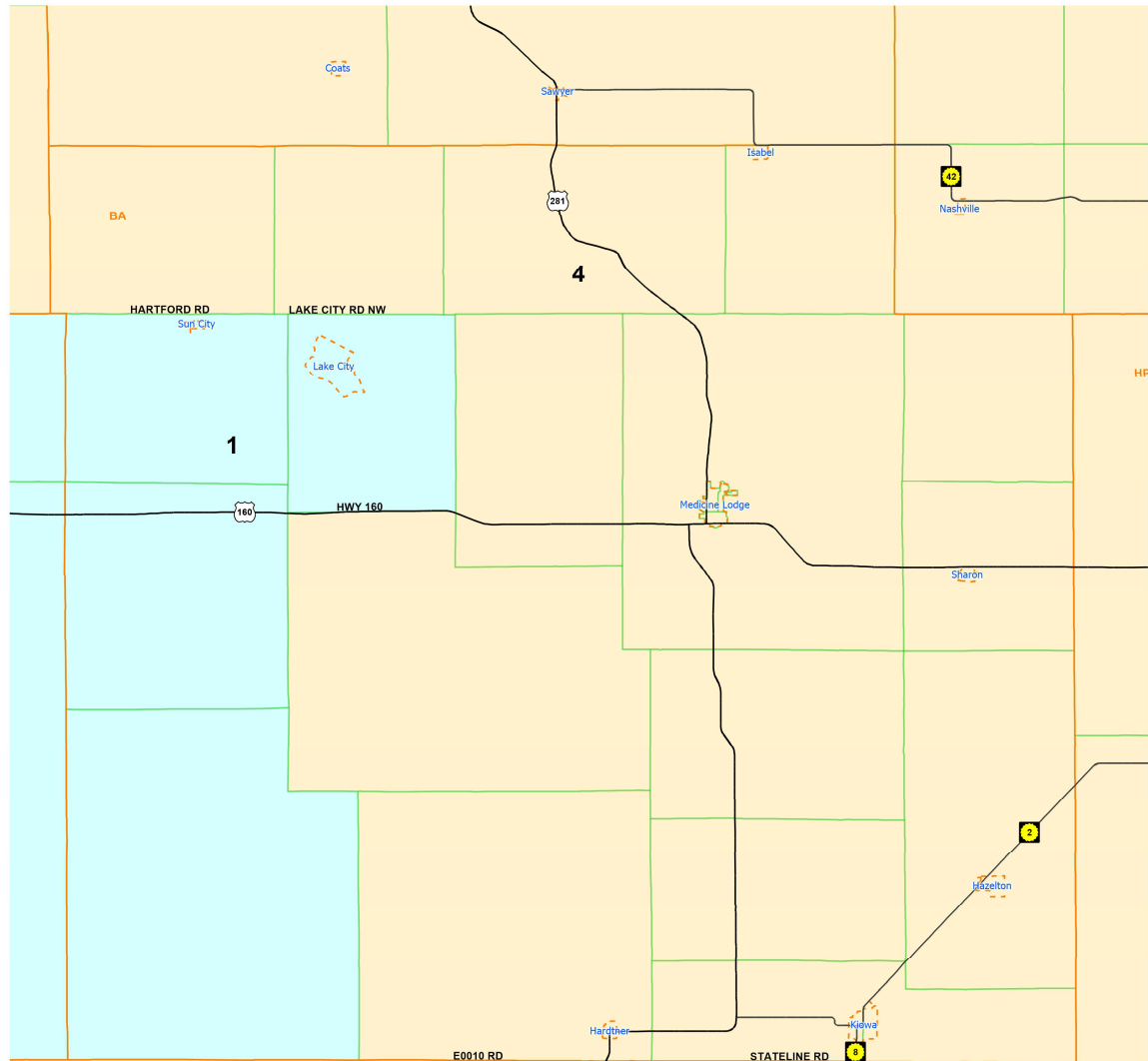
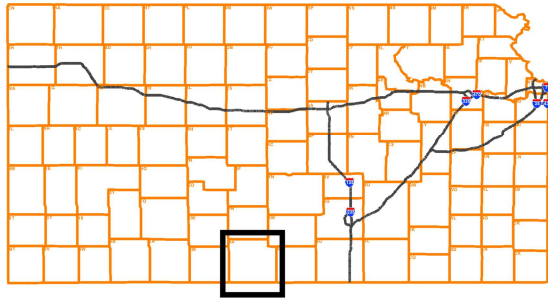
0 33.3 66.7 100

Miles

Kansas Legislative Research Dept. 1/21/2022

M1_MushroomRock_2 for KLRD TR

Detail of Barber County



Plan: M1_MushroomRock_2 for KLRD TR

Map layers

- Voting District
- County
- Census Place
- I Interstate Highways
- U.S. U.S. Highways
- S State Highways

District

- 1
- 2
- 3
- 4

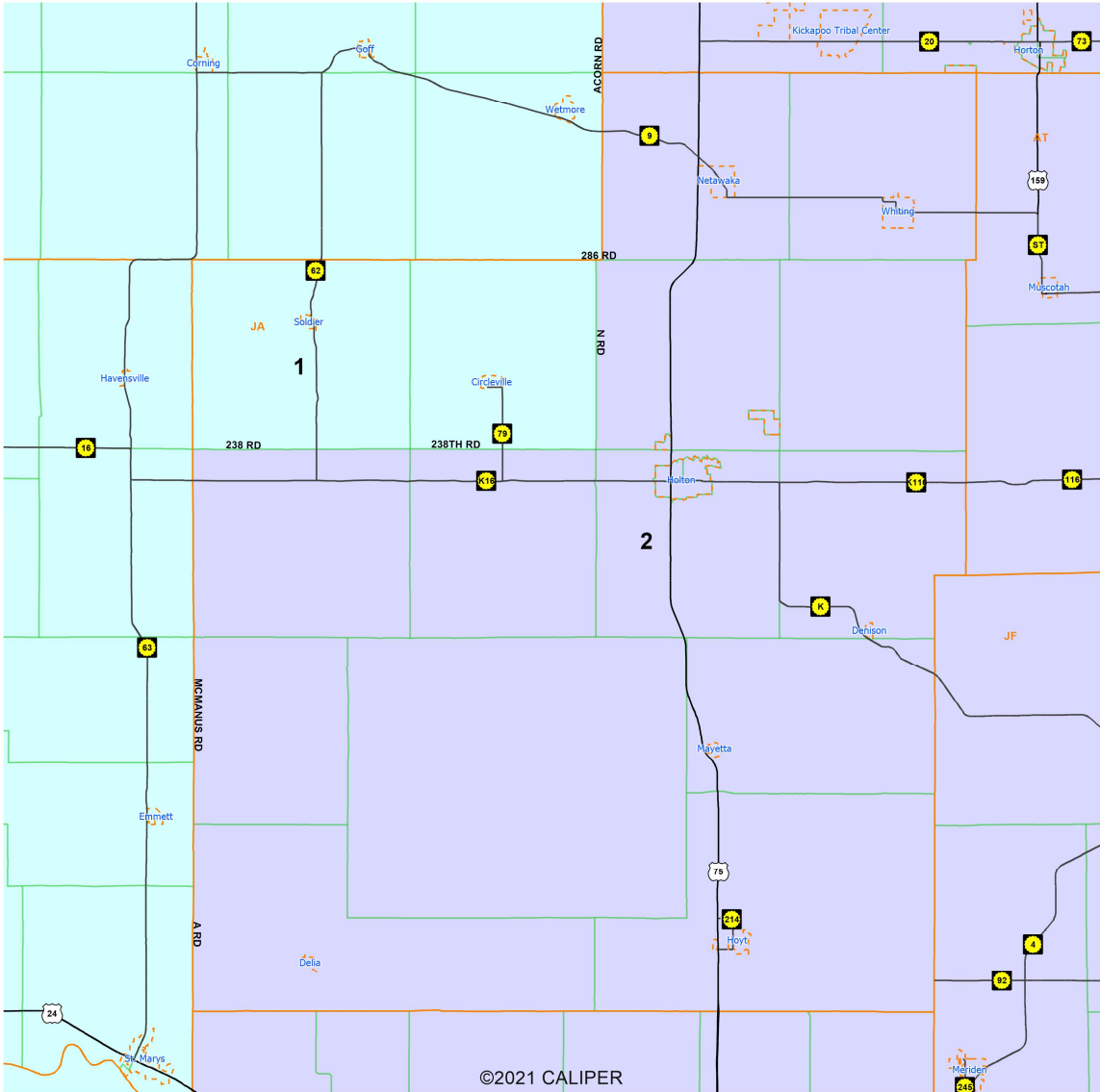
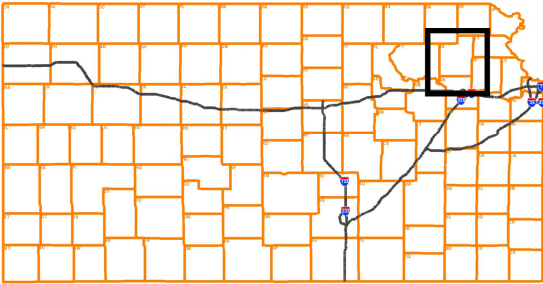
0 3.3 6.7 10
Miles

Kansas Legislative Research Dept. 1/21/2022

©2021 CALIPER

M1_MushroomRock_2 for KLRD TR

Detail of Jackson County



Plan: M1_MushroomRock_2 for KLRD TR

Map layers

- Voting District
- County
- Census Place
- Interstate Highways
- U.S. Highways
- State Highways

District

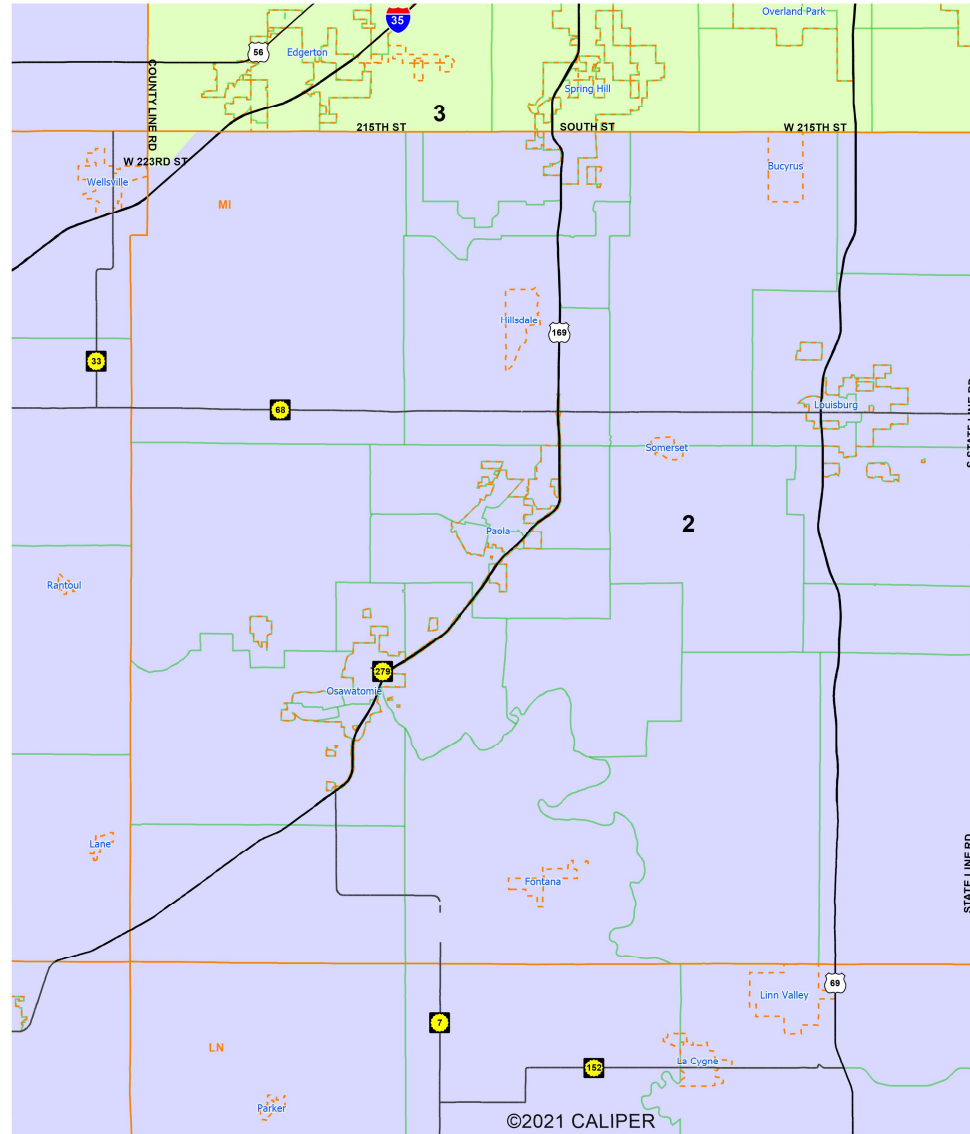
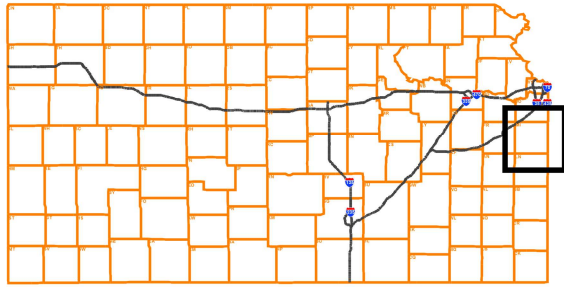
- 1
- 2
- 3
- 4

0 3.3 6.7 10
Miles

Kansas Legislative Research Dept. 1/21/2022

M1_MushroomRock_2 for KLRD TR

Detail of Miami County



Plan: M1_MushroomRock_2 for KLRD TR

Map layers

- Voting District
- County
- Census Place
- Interstate Highways
- U.S. Highways
- State Highways

District

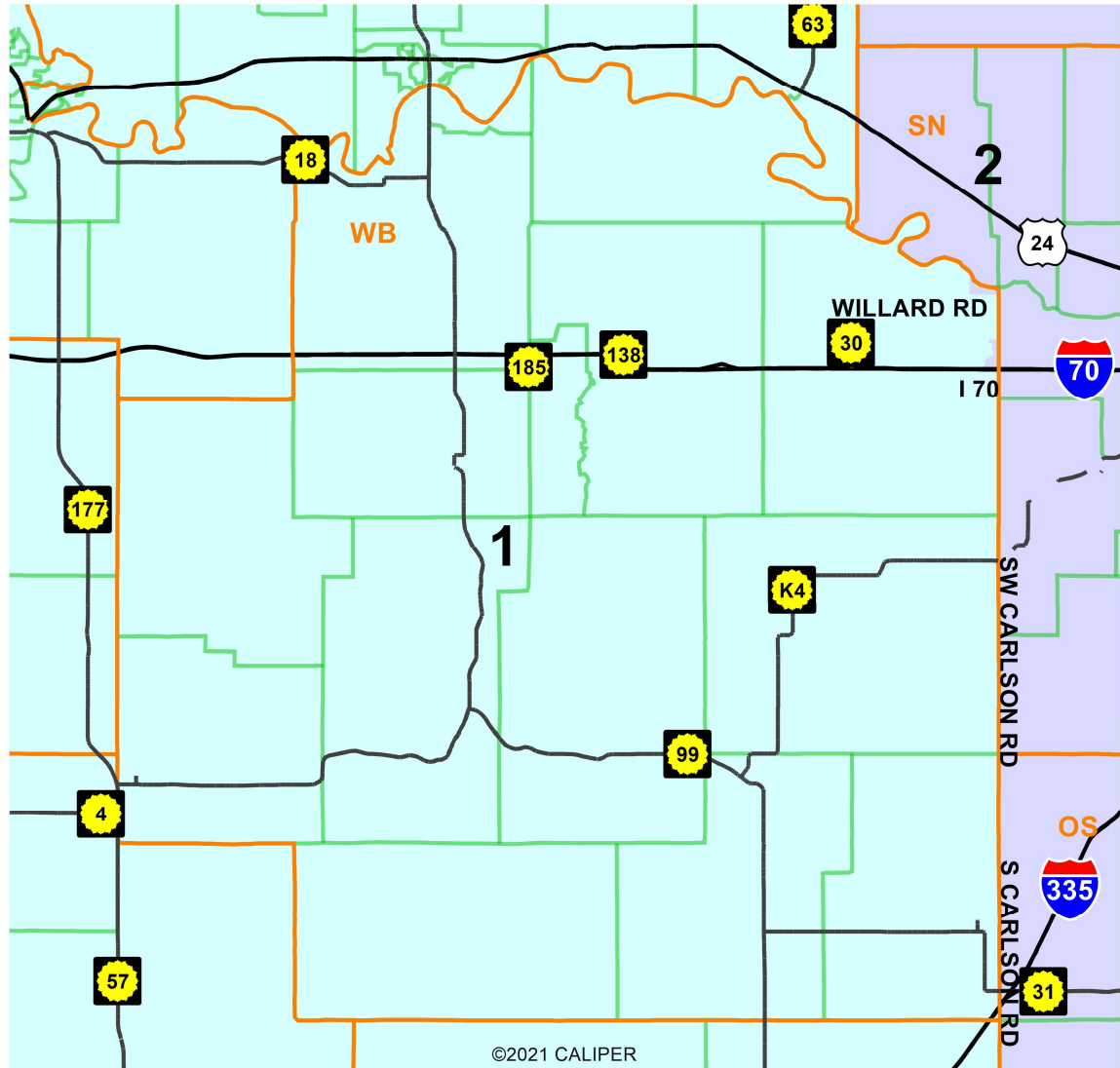
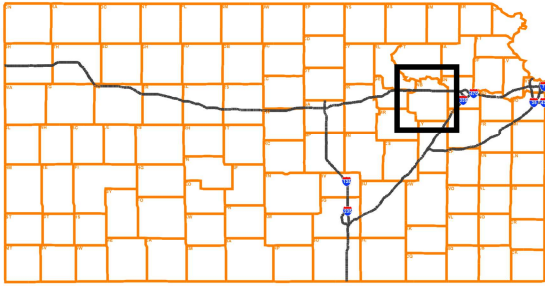
- 1
- 2
- 3
- 4

0 3.3 6.7 10
Miles

Kansas Legislative Research Dept. 1/21/2022

M1_MushroomRock_2 for KLRD TR

Detail of Wabaunsee County



Plan: M1_MushroomRock_2 for KLRD TR

Map layers

- ▭ Voting District
- ▭ County
- Interstate Highways
- U.S. Highways
- State Highways

District

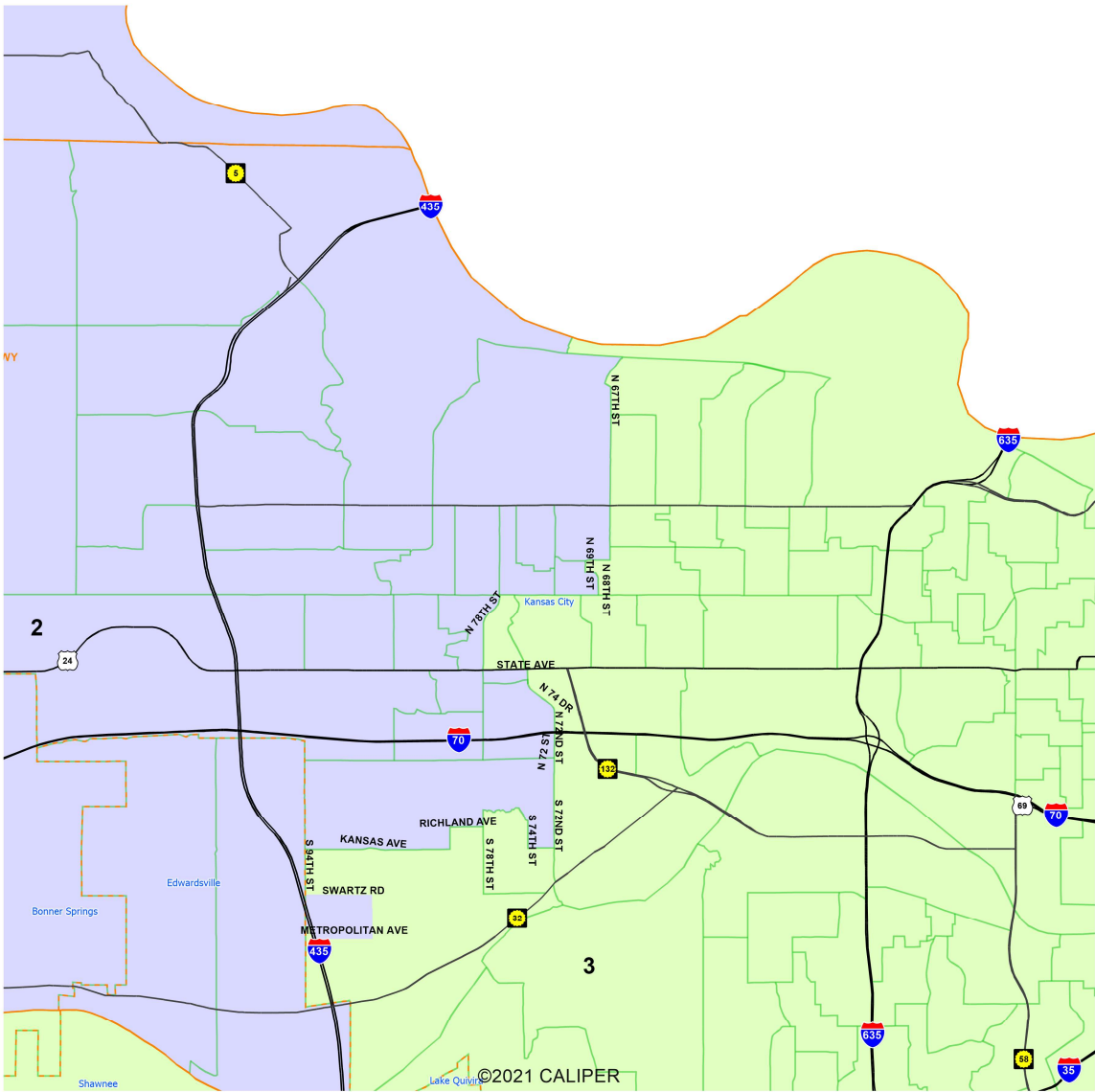
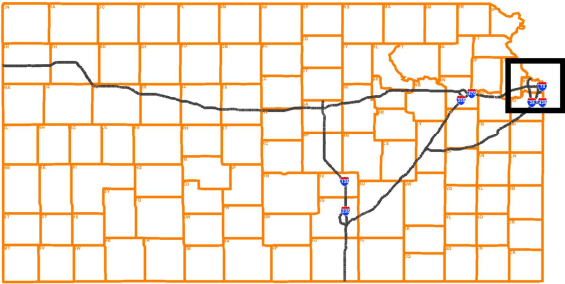
- ▭ 1
- ▭ 2
- ▭ 3
- ▭ 4

0 3.3 6.7 10
Miles

Kansas Legislative Research Dept. 1/21/2022

©2021 CALIPER

M1_MushroomRock_2 for KLRD TR Detail of Wyandotte County



Plan: M1_MushroomRock_2 for KLRD TR

Map layers

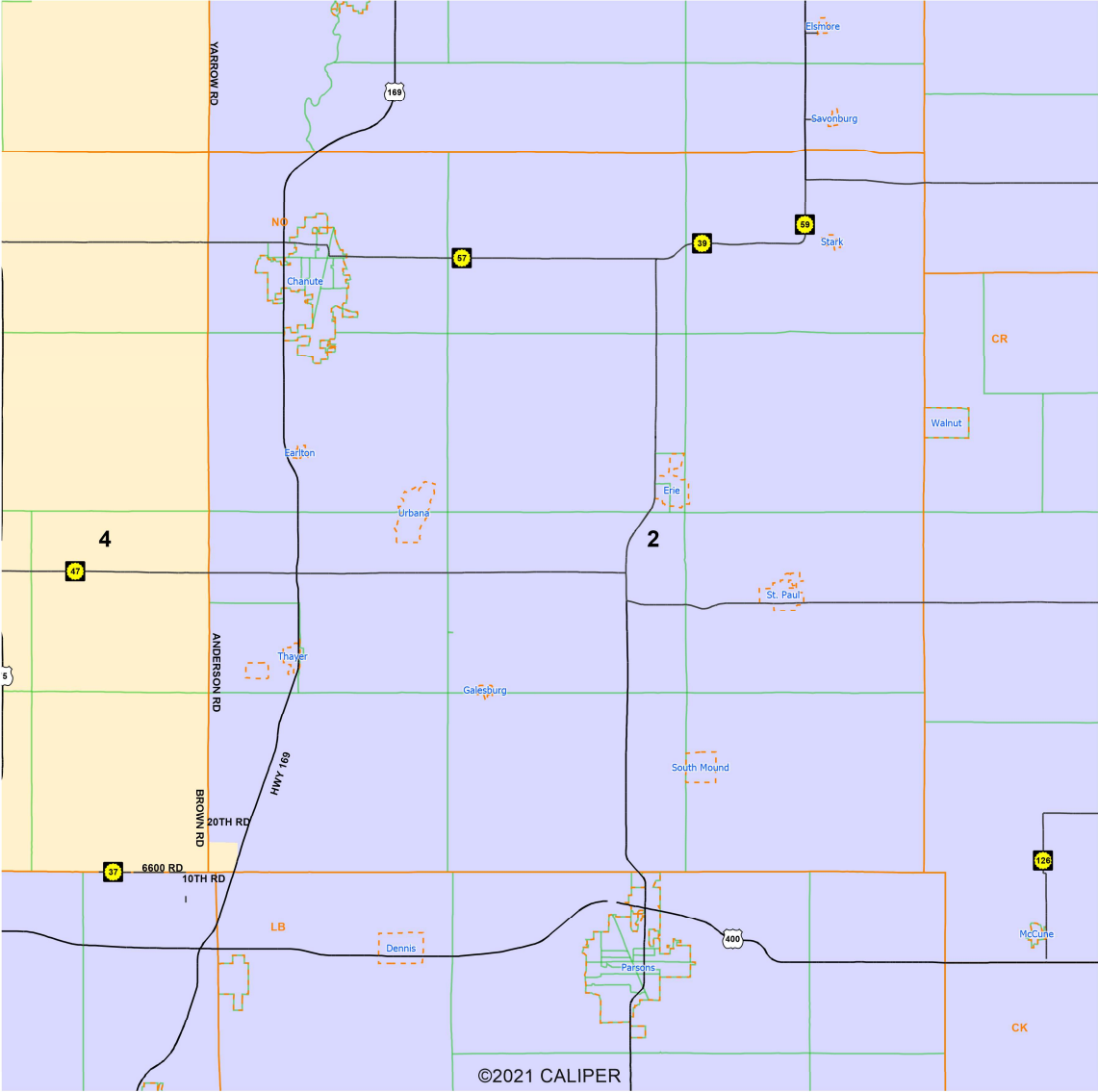
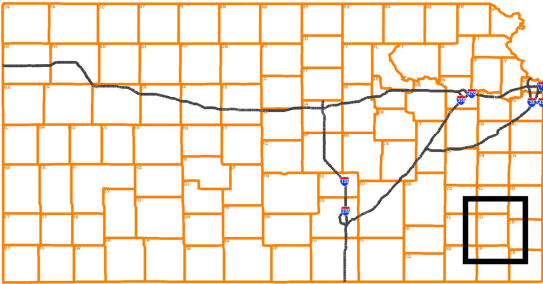
- Voting District
- County
- Census Place
- Interstate Highways
- U.S. Highways
- State Highways

District

- 1
- 2
- 3
- 4

0 1 2 3
Miles

Kansas Legislative Research Dept. 1/21/2022



Plan: M1_MushroomRock_2 for KLRD TR

Map layers

- Voting District
- County
- Census Place
- Interstate Highways
- U.S. Highways
- State Highways

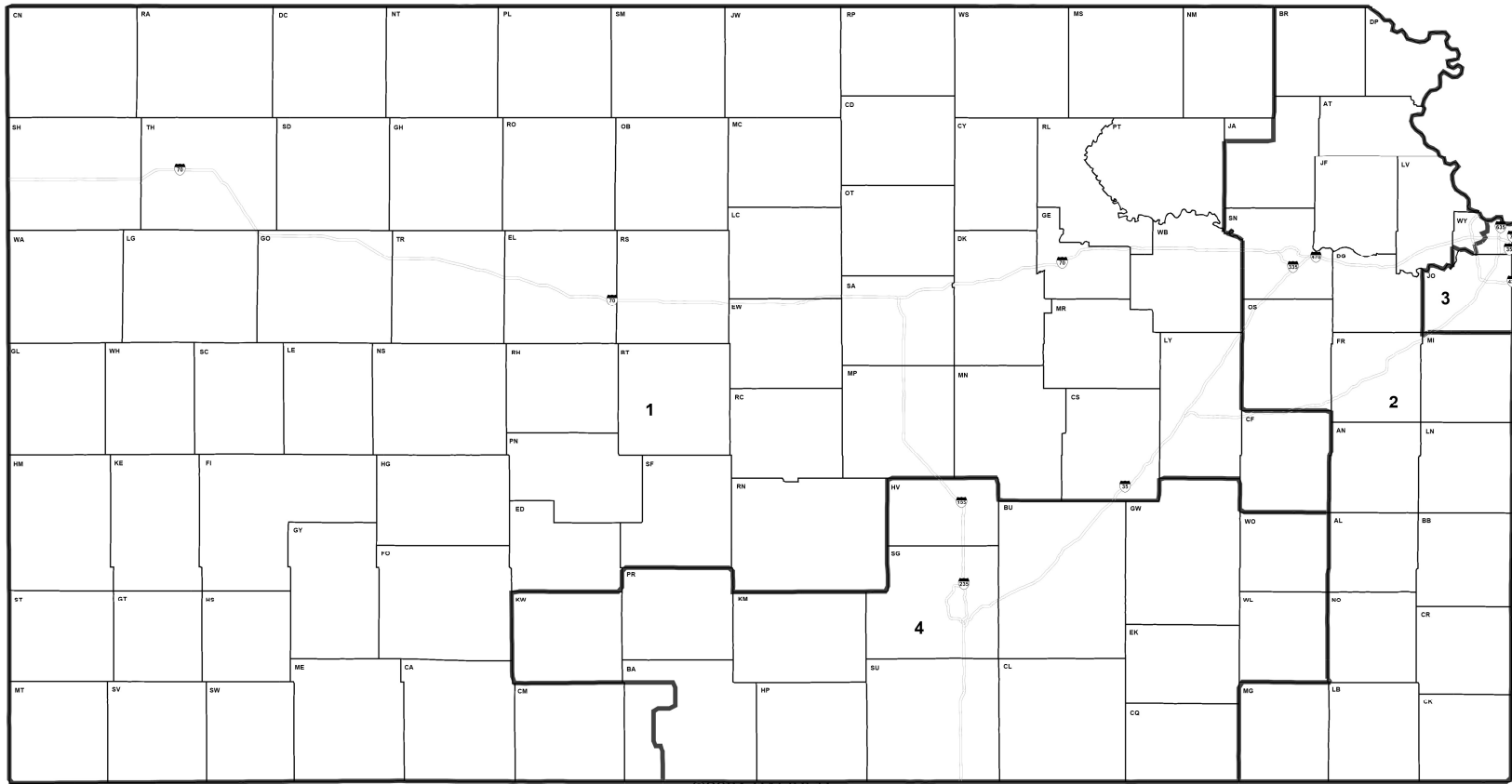
District

- 1
- 2
- 3
- 4

0 3.3 6.7 10
 Miles

Kansas Legislative Research Dept. 1/21/2022

M1_MushroomRock_2 for KLRD TR



District	Population	Deviation	% Deviation
1	734,471	1	0%
2	734,469	-1	-0%
3	734,470	0	0%
4	734,470	0	0%

Plan: M1_MushroomRock_2 for KLRD TR

Map layers

- Districts
- County
- Interstate Highways

0 30 60 90
Miles

Kansas Legislative Research Dept. 1/21/2022

User: **Matthew Mohan**

Plan Name: **M1_MushroomRock_2 for KLRD TR**

Plan Type: **Congressional**

Population Summary

Friday, January 21, 2022

9:04 AM

District	Population	Deviation	% Devn.
1	734,471	1	0.00%
2	734,469	-1	0.00%
3	734,470	0	0.00%
4	734,470	0	0.00%

Total Population: 2,937,880

Ideal District Population: 734,470

Summary Statistics:

Population Range: 734,469 to 734,471

Ratio Range: 0.00

Absolute Range: -1 to 1

Absolute Overall Range: 2

Relative Range: 0.00% to 0.00%

Relative Overall Range: 0.00%

Absolute Mean Deviation: 0.50

Relative Mean Deviation: 0.00%

Standard Deviation: 0.71

**Plan Comparison
Racial Composition and Hispanic Population**

		Hispanic and Non-Hispanic																								
District	Total Population	White		AP White		Black		AP Black		American Indian		AP American Indian		Asian Hawaiian Other Pacific Islander**		AP Asian Hawaiian Other Pacific Islander**		Other		AP Other		2 or more races	Hispanic*			
2012 Congressional	1	700,773	547,738	78.2 %	612,400	87.4 %	22,408	3.2 %	32,368	4.6 %	5,445	0.8 %	20,627	2.9 %	11,848	1.7 %	18,409	2.6 %	45,949	6.6 %	87,988	12.6 %	67,385	9.6 %	120,974	17.3 %
M1_MushroomRock_2 for KLRD TF	1	734,471	578,736	78.8 %	644,985	87.8 %	22,569	3.1 %	32,768	4.5 %	5,608	0.8 %	21,465	2.9 %	11,973	1.6 %	18,724	2.5 %	46,552	6.3 %	89,334	12.2 %	69,033	9.4 %	122,800	16.7 %
2012 Congressional	2	713,007	579,561	81.3 %	637,427	89.4 %	32,879	4.6 %	48,026	6.7 %	12,012	1.7 %	36,556	5.1 %	10,857	1.5 %	16,940	2.4 %	17,249	2.4 %	38,449	5.4 %	60,449	8.5 %	52,062	7.3 %
M1_MushroomRock_2 for KLRD TF	2	734,469	584,384	79.6 %	645,685	87.9 %	41,424	5.6 %	57,695	7.9 %	12,167	1.7 %	37,369	5.1 %	13,106	1.8 %	19,410	2.6 %	19,189	2.6 %	42,579	5.8 %	64,199	8.7 %	57,552	7.8 %
2012 Congressional	3	792,286	559,069	70.6 %	634,751	80.1 %	63,470	8.0 %	77,117	9.7 %	4,521	0.6 %	21,215	2.7 %	41,588	5.2 %	51,221	6.5 %	44,476	5.6 %	91,063	11.5 %	79,162	10.0 %	110,697	14.0 %
M1_MushroomRock_2 for KLRD TF	3	734,470	520,416	70.9 %	590,981	80.5 %	54,774	7.5 %	67,069	9.1 %	4,143	0.6 %	19,244	2.6 %	39,198	5.3 %	48,420	6.6 %	42,255	5.8 %	86,096	11.7 %	73,684	10.0 %	104,307	14.2 %
2012 Congressional	4	731,814	536,094	73.3 %	605,688	82.8 %	50,052	6.8 %	65,764	9.0 %	9,017	1.2 %	32,907	4.5 %	25,392	3.5 %	33,515	4.6 %	37,748	5.2 %	72,143	9.9 %	73,511	10.0 %	98,870	13.5 %
M1_MushroomRock_2 for KLRD TF	4	734,470	538,926	73.4 %	608,615	82.9 %	50,042	6.8 %	65,743	9.0 %	9,077	1.2 %	33,227	4.5 %	25,408	3.5 %	33,531	4.6 %	37,426	5.1 %	71,634	9.8 %	73,591	10.0 %	97,944	13.3 %
2012 Congressional		2,937,880	2,222,462		2,490,266		168,809		223,275		30,995		111,305		89,685		120,085		145,422		289,643		280,507		382,603	
M1_MushroomRock_2 for KLRD TF		2,937,880	2,222,462		2,490,266		168,809		223,275		30,995		111,305		89,685		120,085		145,422		289,643		280,507		382,603	

*The Hispanic column includes persons of Hispanic Origin of all races.

** The Census Bureau tabulated and reported 2 race categories that are combined in this report: "Asian" and "Native Hawaiian & Other Pacific Islander".

**Plan Comparison
Racial Composition and Hispanic Population (Voting Age Population)**

Hispanic and Non-Hispanic 18+ Population

	District	Total 18+ Population	White		AP White		Black		AP Black		American Indian		AP American Indian		Asian Hawaiian Other Pacific Islander**		AP Asian Hawaiian Other Pacific Islander**		Other		AP Other		2 or more races		Hispanic 18+*	
				%		%		%		%		%		%		%		%		%		%		%		%
2012 Congressional	1	533,304	429,782	80.6 %	469,328	88.0 %	17,312	3.2 %	21,428	4.0 %	4,096	0.8 %	14,411	2.7 %	9,444	1.8 %	12,901	2.4 %	31,416	5.9 %	58,338	10.9 %	41,254	7.7 %	77,086	14.5 %
M1_MushroomRock_2 for KLRD TF	1	558,854	453,603	81.2 %	494,077	88.4 %	17,422	3.1 %	21,617	3.9 %	4,229	0.8 %	14,991	2.7 %	9,540	1.7 %	13,083	2.3 %	31,854	5.7 %	59,218	10.6 %	42,206	7.6 %	78,202	14.0 %
2012 Congressional	2	550,432	458,523	83.3 %	493,198	89.6 %	25,351	4.6 %	31,497	5.7 %	9,057	1.6 %	25,632	4.7 %	8,916	1.6 %	12,216	2.2 %	12,247	2.2 %	26,200	4.8 %	36,338	6.6 %	32,969	6.0 %
M1_MushroomRock_2 for KLRD TF	2	565,920	462,451	81.7 %	499,161	88.2 %	31,896	5.6 %	38,557	6.8 %	9,183	1.6 %	26,224	4.6 %	10,288	1.8 %	13,684	2.4 %	13,525	2.4 %	28,867	5.1 %	38,577	6.8 %	36,309	6.4 %
2012 Congressional	3	595,079	436,853	73.4 %	482,445	81.1 %	46,547	7.8 %	52,575	8.8 %	3,312	0.6 %	15,106	2.5 %	30,635	5.1 %	35,103	5.9 %	29,921	5.0 %	59,661	10.0 %	47,811	8.0 %	70,288	11.8 %
M1_MushroomRock_2 for KLRD TF	3	551,971	406,946	73.7 %	449,468	81.4 %	39,907	7.2 %	45,336	8.2 %	3,006	0.5 %	13,701	2.5 %	29,148	5.3 %	33,419	6.1 %	28,448	5.2 %	56,450	10.2 %	44,516	8.1 %	66,424	12.0 %
2012 Congressional	4	550,501	418,667	76.1 %	460,182	83.6 %	36,050	6.5 %	42,673	7.8 %	6,607	1.2 %	22,748	4.1 %	19,739	3.6 %	23,682	4.3 %	25,458	4.6 %	47,481	8.6 %	43,980	8.0 %	61,243	11.1 %
M1_MushroomRock_2 for KLRD TF	4	552,571	420,825	76.2 %	462,447	83.7 %	36,035	6.5 %	42,663	7.7 %	6,654	1.2 %	22,981	4.2 %	19,758	3.6 %	23,716	4.3 %	25,215	4.6 %	47,145	8.5 %	44,084	8.0 %	60,651	11.0 %
2012 Congressional		2,229,316	1,743,825		1,905,153		125,260		148,173		23,072		77,897		68,734		83,902		99,042		191,680		169,383		241,586	
M1_MushroomRock_2 for KLRD TF		2,229,316	1,743,825		1,905,153		125,260		148,173		23,072		77,897		68,734		83,902		99,042		191,680		169,383		241,586	

*The Hispanic column includes persons of Hispanic Origin of all races.

** The Census Bureau tabulated and reported 2 race categories that are combined in this report: "Asian" and "Native Hawaiian & Other Pacific Islander".

Plan Comparison Racial Composition and Hispanic Population 2

	District	Total Pop.	Non-Hispanic Black							Non-Hispanic American Indian					Non-Hispanic Asian, Hawaiian, Other Pacific Islander**					Non-Hispanic Other					2 or more Races		Hispanic Origin			
			Single	AP	Single %	AP%	DOJ	%	Single	AP	Single %	AP%	DOJ	%	Single	AP	Single %	AP%	DOJ	%	Single	AP	Single %	AP%	DOJ	%	NH	NH%	His p	%
2012 Congressional M1_MushroomRock_2 for KLRD TR	1	700,773	21,147 to 29,344	3.0 to 4.2	27,315	3.9	2,779 to 15,034	.4 to 2.1	13,521	1.9	11,418 to 16,928	1.6 to 2.4	14,782	2.1	2,333 to 7,343	.3 to 1.0	6,876	1.0	27,726	4.0	120,974	17.3								
2012 Congressional M1_MushroomRock_2 for KLRD TR	2	713,007	31,643 to 44,732	4.4 to 6.3	41,613	5.8	10,343 to 32,142	1.5 to 4.5	29,455	4.1	10,663 to 16,138	1.5 to 2.3	14,623	2.1	2,183 to 8,249	.3 to 1.2	7,715	1.1	42,408	5.9	52,062	7.3								
2012 Congressional M1_MushroomRock_2 for KLRD TR	3	792,286	62,137 to 73,649	7.8 to 9.3	70,557	8.9	2,351 to 16,261	.3 to 2.1	14,003	1.8	41,265 to 50,164	5.2 to 6.3	48,238	6.1	3,002 to 10,278	.4 to 1.3	9,554	1.2	37,527	4.7	110,697	14.0								
2012 Congressional M1_MushroomRock_2 for KLRD TR	4	731,814	48,425 to 61,836	6.6 to 8.4	57,846	7.9	6,448 to 26,739	.9 to 3.7	23,518	3.2	24,994 to 32,172	3.4 to 4.4	30,038	4.1	2,546 to 8,181	.3 to 1.1	7,469	1.0	41,364	5.7	98,870	13.5								

*The Hispanic column includes persons of Hispanic Origin of all races.
 ** The Census Bureau tabulated and reported 2 race categories that are combined in this report: "Asian" and "Native Hawaiian & Other Pacific Islander".
 Percentages are a percent of total Population.
 Source: U.S. Bureau of the Census Census 2020

- DOJ Definitions:**
- Black = Non-Hispanic Black or African American + Non-Hispanic Black or African American and White
 - Asian and Hawaiian = Non-Hispanic Asian + Non-Hispanic Asian and White + Non-Hispanic Native Hawaiian + Non-Hispanic Native Hawaiian and White
 - Hispanic = Hispanic of Any Race
 - Indian = Non-Hispanic American Indian and Alaska Native + Non-Hispanic American Indian and Alaska Native and White
 - Other = Non-Hispanic Some Other Race + Non-Hispanic Some Other Race and White
 + Non-Hispanic Other Multi-Race (where more than one minority race is listed)

**Plan Comparison
 Racial Composition and Hispanic Population 2 (Voting Age Population)**

District	Total 18+ Pop.	Non-Hispanic Black 18+								Non-Hispanic American Indian 18+					Non-Hispanic Asian, Hawaiian, Other Pacific Islander 18+**					Non-Hispanic Other 18+					2 or more Races 18+		Hispanic Origin 18+			
		Single	AP	Single		DOJ	%	Single	AP	Single		DOJ	%	Single	AP	Single		DOJ	%	Single	AP	Single		NH	NH%	His p	%			
				%	AP%					%	AP%					%	AP%					%	AP%					%	AP%	
2012 Congressional M1_MushroomRock_2 for KLRD TR	1 1	533,304 558,854	16,615 to 16,723	20,051 to 20,225	3.1 to 3.0	3.8 to 3.6	18,968 to 19,114	3.6 to 3.4	2,274 to 2,387	10,947 to 11,463	.4 to .4	2.1 to 2.1	10,134 to 10,618	1.9 to 1.9	9,203 to 9,295	12,201 to 12,365	1.7 to 1.7	2.3 to 2.2	10,944 to 11,075	2.1 to 2.0	1,711 to 1,749	5,368 to 5,561	.3 to .3	1.0 to 1.0	5,067 to 5,242	1.0 to .9	16,943 to 17,576	3.2 to 3.1	77,086 to 78,202	14.5 to 14.0
2012 Congressional M1_MushroomRock_2 for KLRD TR	2 2	550,432 565,920	24,692 to 31,177	30,058 to 36,999	4.5 to 5.5	5.5 to 6.5	28,275 to 35,036	5.1 to 6.2	7,939 to 7,989	23,080 to 23,557	1.4 to 1.4	4.2 to 4.2	21,510 to 21,850	3.9 to 3.9	8,784 to 10,145	11,793 to 13,253	1.6 to 1.8	2.1 to 2.3	10,926 to 12,384	2.0 to 2.2	1,525 to 1,601	5,985 to 6,202	.3 to .3	1.1 to 1.1	5,646 to 5,830	1.0 to 1.0	25,638 to 26,588	4.7 to 4.7	32,969 to 36,309	6.0 to 6.4
2012 Congressional M1_MushroomRock_2 for KLRD TR	3 3	595,079 551,971	45,914 to 39,335	51,036 to 43,931	7.7 to 7.1	8.6 to 8.0	49,173 to 42,282	8.3 to 7.7	1,837 to 1,620	12,006 to 10,793	.3 to .3	2.0 to 2.0	10,554 to 9,510	1.8 to 1.7	30,447 to 28,973	34,631 to 32,972	5.1 to 5.2	5.8 to 6.0	33,657 to 32,039	5.7 to 5.8	2,032 to 1,908	6,932 to 6,463	.3 to .3	1.2 to 1.2	6,507 to 6,078	1.1 to 1.1	21,978 to 20,160	3.7 to 3.7	70,288 to 66,424	11.8 to 12.0
2012 Congressional M1_MushroomRock_2 for KLRD TR	4 4	550,501 552,571	35,287 to 35,273	41,099 to 41,089	6.4 to 6.4	7.5 to 7.4	38,820 to 38,804	7.1 to 7.0	4,945 to 4,999	19,213 to 19,433	.9 to .9	3.5 to 3.5	17,298 to 17,518	3.1 to 3.2	19,519 to 19,540	23,101 to 23,136	3.5 to 3.5	4.2 to 4.2	21,927 to 21,956	4.0 to 4.0	1,710 to 1,720	5,791 to 5,850	.3 to .3	1.1 to 1.1	5,350 to 5,420	1.0 to 1.0	24,755 to 24,990	4.5 to 4.5	61,243 to 60,651	11.1 to 11.0

*The Hispanic column includes persons of Hispanic Origin of all races.
 ** The Census Bureau tabulated and reported 2 race categories that are combined in this report: "Asian" and "Native Hawaiian & Other Pacific Islander".
 Percentages are a percent of total Population.
 Source: U.S. Bureau of the Census Census 2020

DOJ Definitions:
 Black = Non-Hispanic Black or African American + Non-Hispanic Black or African American and White
 Asian and Hawaiian = Non-Hispanic Asian + Non-Hispanic Asian and White + Non-Hispanic Native Hawaiian + Non-Hispanic Native Hawaiian and White
 Hispanic = Hispanic of Any Race
 Indian = Non-Hispanic American Indian and Alaska Native + Non-Hispanic American Indian and Alaska Native and White
 Other = Non-Hispanic Some Other Race + Non-Hispanic Some Other Race and White
 + Non-Hispanic Other Multi-Race (where more than one minority race is listed)

User: **Matthew Mohan**

Plan Name: **M1_MushroomRock_2** for KLRD TR

Plan Type: **Congressional**

Measures of Compactness Report

Friday, January 21, 2022

9:06 AM

	Reock
Sum	N/A
Min	0.31
Max	0.47
Mean	0.39
Std. Dev.	0.09

District	Reock
1	0.46
2	0.31
3	0.47
4	0.32

Measures of Compactness Summary

Reock The measure is always between 0 and 1, with 1 being the most compact.

M1_MushroomRock_2 for KLRD TR District 1 is composed of:

700,767 (95.4 %), from district 1 in 2012 Congressional

24,603 (3.3 %), from district 2 in 2012 Congressional

9,101 (1.2 %), from district 4 in 2012 Congressional

M1_MushroomRock_2 for KLRD TR New District 1 Total is 734,471

M1_MushroomRock_2 for KLRD TR District 2 is composed of:

6 (.0 %), from district 1 in 2012 Congressional

676,644 (92.1 %), from district 2 in 2012 Congressional

57,819 (7.9 %), from district 3 in 2012 Congressional

M1_MushroomRock_2 for KLRD TR New District 2 Total is 734,469

M1_MushroomRock_2 for KLRD TR District 3 is composed of:

3 (.0 %), from district 2 in 2012 Congressional

734,467 (100.0 %), from district 3 in 2012 Congressional

M1_MushroomRock_2 for KLRD TR New District 3 Total is 734,470

M1_MushroomRock_2 for KLRD TR District 4 is composed of:

11,757 (1.6 %), from district 2 in 2012 Congressional

722,713 (98.4 %), from district 4 in 2012 Congressional

M1_MushroomRock_2 for KLRD TR New District 4 Total is 734,470

*The Hispanic column includes persons of Hispanic Origin of all races.

** The Census Bureau tabulated and reported 2 race categories that are combined in this report: "Asian" and "Native Hawaiian & Other Pacific Islander".

Percentages are a percent of total Population.

Source: Secretary of State

MEichelberger

Congressional

9:12:05 AM, 1/21/2022

M1_MushroomRock_2 for KLRD TR District 1 is composed of:

533,299 (95.4 %), from district 1 in 2012 Congressional

18,551 (3.3 %), from district 2 in 2012 Congressional

7,004 (1.3 %), from district 4 in 2012 Congressional

M1_MushroomRock_2 for KLRD TR New District 1 Total is 558,854

M1_MushroomRock_2 for KLRD TR District 2 is composed of:

5 (.0 %), from district 1 in 2012 Congressional

522,806 (92.4 %), from district 2 in 2012 Congressional

43,109 (7.6 %), from district 3 in 2012 Congressional

M1_MushroomRock_2 for KLRD TR New District 2 Total is 565,920

M1_MushroomRock_2 for KLRD TR District 3 is composed of:

1 (.0 %), from district 2 in 2012 Congressional

551,970 (100.0 %), from district 3 in 2012 Congressional

M1_MushroomRock_2 for KLRD TR New District 3 Total is 551,971

M1_MushroomRock_2 for KLRD TR District 4 is composed of:

9,074 (1.6 %), from district 2 in 2012 Congressional

543,497 (98.4 %), from district 4 in 2012 Congressional

M1_MushroomRock_2 for KLRD TR New District 4 Total is 552,571

*The Hispanic column includes persons of Hispanic Origin of all races.

** The Census Bureau tabulated and reported 2 race categories that are combined in this report: "Asian" and "Native Hawaiian & Other Pacific Islander".

Percentages are a percent of total Population.

Source: Secretary of State

MEichelberger

Congressional

9:16:29 AM, 1/21/2022

	<u>Hispanic</u> *	<u>Non-Hispanic Black DOJ</u>
M1_MushroomRock_2 for KLRD TR District 1 is composed of:		
700,767 (95.4 %), from district 1 in 2012 Congressional	120,974 16.5 %	27,315 3.7 %
24,603 (3.3 %), from district 2 in 2012 Congressional	568 .1 %	211 .0 %
9,101 (1.2 %), from district 4 in 2012 Congressional	1,258 .2 %	102 .0 %
M1_MushroomRock_2 for KLRD TR New District 1 Total is 734,471	122,800 16.7 %	27,628 3.8 %
M1_MushroomRock_2 for KLRD TR District 2 is composed of:		
6 (.0 %), from district 1 in 2012 Congressional	0 .0 %	0 .0 %
676,644 (92.1 %), from district 2 in 2012 Congressional	51,162 7.0 %	41,309 5.6 %
57,819 (7.9 %), from district 3 in 2012 Congressional	6,390 .9 %	9,356 1.3 %
M1_MushroomRock_2 for KLRD TR New District 2 Total is 734,469	57,552 7.8 %	50,665 6.9 %
M1_MushroomRock_2 for KLRD TR District 3 is composed of:		
3 (.0 %), from district 2 in 2012 Congressional	0 .0 %	0 .0 %
734,467 (100.0 %), from district 3 in 2012 Congressional	104,307 14.2 %	61,201 8.3 %
M1_MushroomRock_2 for KLRD TR New District 3 Total is 734,470	104,307 14.2 %	61,201 8.3 %
M1_MushroomRock_2 for KLRD TR District 4 is composed of:		
11,757 (1.6 %), from district 2 in 2012 Congressional	332 .0 %	93 .0 %
722,713 (98.4 %), from district 4 in 2012 Congressional	97,612 13.3 %	57,744 7.9 %
M1_MushroomRock_2 for KLRD TR New District 4 Total is 734,470	97,944 13.3 %	57,837 7.9 %

*The Hispanic column includes persons of Hispanic Origin of all races.
 Percentages are a percent of total Population.
 Source: Secretary of State

	<u>18+ Hispanic *</u>	<u>18+ Non-Hispanic Black DOJ</u>
M1_MushroomRock_2 for KLRD TR District 1 is composed of:		
533,299 (95.4 %), from district 1 in 2012 Congressional	77,086 13.8 %	18,968 3.4 %
18,551 (3.3 %), from district 2 in 2012 Congressional	326 .1 %	97 .0 %
7,004 (1.3 %), from district 4 in 2012 Congressional	790 .1 %	49 .0 %
M1_MushroomRock_2 for KLRD TR New District 1 Total is 558,854	78,202 14.0 %	19,114 3.4 %
M1_MushroomRock_2 for KLRD TR District 2 is composed of:		
5 (.0 %), from district 1 in 2012 Congressional	0 .0 %	0 .0 %
522,806 (92.4 %), from district 2 in 2012 Congressional	32,445 5.7 %	28,145 5.0 %
43,109 (7.6 %), from district 3 in 2012 Congressional	3,864 .7 %	6,891 1.2 %
M1_MushroomRock_2 for KLRD TR New District 2 Total is 565,920	36,309 6.4 %	35,036 6.2 %
M1_MushroomRock_2 for KLRD TR District 3 is composed of:		
1 (.0 %), from district 2 in 2012 Congressional	0 .0 %	0 .0 %
551,970 (100.0 %), from district 3 in 2012 Congressional	66,424 12.0 %	42,282 7.7 %
M1_MushroomRock_2 for KLRD TR New District 3 Total is 551,971	66,424 12.0 %	42,282 7.7 %
M1_MushroomRock_2 for KLRD TR District 4 is composed of:		
9,074 (1.6 %), from district 2 in 2012 Congressional	198 .0 %	33 .0 %
543,497 (98.4 %), from district 4 in 2012 Congressional	60,453 10.9 %	38,771 7.0 %
M1_MushroomRock_2 for KLRD TR New District 4 Total is 552,571	60,651 11.0 %	38,804 7.0 %

*The Hispanic column includes persons of Hispanic Origin of all races.
 Percentages are a percent of total Population.
 Source: Secretary of State

Place Assignment Report for M1_MushroomRock_2 for KLRD TR

	2020 Population	2020 Population	2020 Population	2020 Population
Abbyville (2000100)				
District: 1	83			
Abilene (2000125)				
District: 1	6,460			
Ada (2000225)				
District: 1	86			
Admire (2000325)				
District: 1	130			
Agenda (2000475)				
District: 1	47			
Agra (2000550)				
District: 1	208			
Albert (2000825)				
District: 1	132			
Alden (2000950)				
District: 1	122			
Alexander (2001050)				
District: 1	54			
Allen (2001275)				
District: 1	160			
Alma (2001350)				
District: 1	802			
Almena (2001425)				
District: 1	363			
Altamont (2001550)				
District: 2	1,061			
Alta Vista (2001575)				
District: 1	409			
Alton (2001600)				
District: 1	100			
Altoona (2001625)				
District: 4	354			
Americus (2001675)				
District: 1	776			
Ames (2001725)				
District: 1	33			
Andale (2001775)				
District: 4	941			
Andover (2001800)				
District: 4	14,892			
Anthony (2001975)				
District: 4	2,108			
Arcadia (2002175)				
District: 2	254			
Argonia (2002250)				
District: 4	456			

Place Assignment Report for M1_MushroomRock_2 for KLRD TR

2020 Population	2020 Population	2020 Population	2020 Population
Arkansas City (2002300)			
District: 4	11,974		
Arlington (2002325)			
District: 1	435		
Arma (2002375)			
District: 2	1,407		
Asherville (2002600)			
District: 1	19		
Ashland (2002675)			
District: 1	783		
Assaria (2002850)			
District: 1	428		
Atchison (2002900)			
District: 2	10,885		
Athol (2003025)			
District: 1	41		
Atlanta (2003050)			
District: 4	168		
Attica (2003100)			
District: 4	516		
Atwood (2003150)			
District: 1	1,290		
Auburn (2003250)			
District: 2	1,273		
Augusta (2003300)			
District: 4	9,256		
Aurora (2003425)			
District: 1	56		
Axtell (2003600)			
District: 1	399		
Baileyville (2003675)			
District: 1	182		
Bala (2003800)			
District: 1	29		
Baldwin City (2003900)			
District: 2	4,826		
Barnard (2004225)			
District: 1	64		
Barnes (2004250)			
District: 1	165		
Bartlett (2004350)			
District: 2	69		
Basehor (2004400)			
District: 2	6,896		
Bassett (2004450)			
District: 2	20		

Place Assignment Report for M1_MushroomRock_2 for KLRD TR

	2020 Population	2020 Population	2020 Population	2020 Population
Bavaria (2004575)				
District: 1	60			
Baxter Springs (2004625)				
District: 2	3,888			
Bazine (2004775)				
District: 1	282			
Beattie (2004900)				
District: 1	197			
Beaumont (2004925)				
District: 4	36			
Beaver (2004950)				
District: 1	52			
Bel Aire (2005337)				
District: 4	8,262			
Belle Plaine (2005500)				
District: 4	1,467			
Belleville (2005600)				
District: 1	2,007			
Beloit (2005775)				
District: 1	3,404			
Belpre (2005825)				
District: 1	97			
Belvue (2005925)				
District: 1	177			
Bendena (2005975)				
District: 2	117			
Benedict (2006000)				
District: 4	69			
Bennington (2006075)				
District: 1	622			
Bentley (2006125)				
District: 4	560			
Benton (2006175)				
District: 4	943			
Bern (2006275)				
District: 1	161			
Beverly (2006500)				
District: 1	135			
Big Bow (2006575)				
District: 1	32			
Bird City (2006825)				
District: 1	437			
Bison (2006950)				
District: 1	179			
Blue Mound (2007600)				
District: 2	219			

Place Assignment Report for M1_MushroomRock_2 for KLRD TR

2020 Population	2020 Population	2020 Population	2020 Population
Blue Rapids (2007650)			
District: 1	928		
Bluff City (2007775)			
District: 4	45		
Bogue (2007825)			
District: 1	155		
Bonner Springs (2007975)			
District: 2	4,119	District: 3	3,718
Bremen (2008300)			
District: 1	51		
Brewster (2008425)			
District: 1	291		
Bridgeport (2008450)			
District: 1	64		
Bronson (2008475)			
District: 2	304		
Brookville (2008575)			
District: 1	247		
Brownell (2008675)			
District: 1	23		
Bucklin (2009000)			
District: 1	727		
Bucyrus (2009050)			
District: 2	171		
Buffalo (2009150)			
District: 4	217		
Buhler (2009200)			
District: 1	1,325		
Bunker Hill (2009225)			
District: 1	103		
Burden (2009250)			
District: 4	512		
Burdett (2009275)			
District: 1	228		
Burdick (2009300)			
District: 1	62		
Burlingame (2009350)			
District: 2	971		
Burlington (2009400)			
District: 1	2,634		
Burns (2009450)			
District: 1	234		
Burr Oak (2009525)			
District: 1	140		
Burton (2009575)			
District: 4	861		

Place Assignment Report for M1_MushroomRock_2 for KLRD TR

	2020 Population	2020 Population	2020 Population	2020 Population
Bushong (2009675)				
District: 1	27			
Bushton (2009700)				
District: 1	203			
Byers (2009800)				
District: 4	38			
Caldwell (2009900)				
District: 4	1,025			
Cambridge (2010125)				
District: 4	92			
Caney (2010375)				
District: 2	1,788			
Canton (2010475)				
District: 1	685			
Carbondale (2010600)				
District: 2	1,352			
Carlton (2010675)				
District: 1	40			
Cassoday (2010925)				
District: 4	113			
Catharine (2011025)				
District: 1	113			
Cawker City (2011175)				
District: 1	457			
Cedar (2011325)				
District: 1	11			
Cedar Point (2011425)				
District: 1	22			
Cedar Vale (2011450)				
District: 4	476			
Centerville (2012325)				
District: 2	78			
Centralia (2012425)				
District: 1	485			
Centropolis (2012450)				
District: 2	100			
Chanute (2012500)				
District: 2	8,722			
Chapman (2012550)				
District: 1	1,377			
Chase (2012650)				
District: 1	396			
Chautauqua (2012675)				
District: 4	108			
Cheney (2012775)				
District: 4	2,181			

Place Assignment Report for M1_MushroomRock_2 for KLRD TR

	2020 Population	2020 Population	2020 Population	2020 Population
Cherokee (2012825)				
District: 2	590			
Cherryvale (2012925)				
District: 2	2,192			
Chetopa (2012950)				
District: 2	929			
Chicopee (2013100)				
District: 2	422			
Cimarron (2013275)				
District: 1	1,981			
Circleville (2013375)				
District: 1	153			
Clafin (2013425)				
District: 1	562			
Clay Center (2013625)				
District: 1	4,199			
Clayton (2013675)				
District: 1	44			
Clearwater (2013925)				
District: 4	2,653			
Clifton (2014200)				
District: 1	454			
Climax (2014275)				
District: 4	45			
Clyde (2014475)				
District: 1	694			
Coats (2014525)				
District: 4	68			
Codell (2014575)				
District: 1	49			
Coffeyville (2014600)				
District: 2	8,826			
Colby (2014650)				
District: 1	5,570			
Coldwater (2014700)				
District: 1	687			
Collyer (2014900)				
District: 1	97			
Colony (2014950)				
District: 2	381			
Columbus (2015075)				
District: 2	2,929			
Colwich (2015100)				
District: 4	1,455			
Concordia (2015200)				
District: 1	5,111			

<p style="text-align: center;">Place Assignment Report for M1_MushroomRock_2 for KLRD TR</p>
--

	2020 Population	2020 Population	2020 Population	2020 Population
Conway Springs (2015325)				
District: 4	1,086			
Coolidge (2015400)				
District: 1	80			
Copeland (2015475)				
District: 1	251			
Corning (2015725)				
District: 1	212			
Cottonwood Falls (2015900)				
District: 1	851			
Council Grove (2015925)				
District: 1	2,140			
Courtland (2016025)				
District: 1	294			
Coyville (2016150)				
District: 4	60			
Crestline (2016325)				
District: 2	116			
Croweburg (2016475)				
District: 2	92			
Cuba (2016625)				
District: 1	140			
Cullison (2016675)				
District: 4	83			
Culver (2016700)				
District: 1	114			
Cunningham (2016775)				
District: 4	444			
Damar (2016975)				
District: 1	112			
Danville (2017000)				
District: 4	29			
Dearing (2017150)				
District: 2	382			
Deerfield (2017225)				
District: 1	711			
Delia (2017525)				
District: 2	151			
Delphos (2017600)				
District: 1	302			
Denison (2017625)				
District: 2	146			
Dennis (2017675)				
District: 2	152			
Denton (2017750)				
District: 2	130			

Place Assignment Report for M1_MushroomRock_2 for KLRD TR

	2020 Population	2020 Population	2020 Population	2020 Population
Derby (2017800)				
District: 4	25,625			
De Soto (2017850)				
District: 2	0	District: 3	6,118	
Detroit (2017875)				
District: 1	102			
Devon (2017900)				
District: 2	71			
Dexter (2017925)				
District: 4	224			
Dighton (2018050)				
District: 1	960			
Dodge City (2018250)				
District: 1	27,788			
Dorrance (2018325)				
District: 1	146			
Douglass (2018400)				
District: 4	1,555			
Downs (2018500)				
District: 1	800			
Dresden (2018600)				
District: 1	43			
Dunlap (2018950)				
District: 1	27			
Durham (2019050)				
District: 1	89			
Dwight (2019125)				
District: 1	217			
Earlton (2019275)				
District: 2	60			
Eastborough (2019300)				
District: 4	756			
Easton (2019600)				
District: 2	213			
Eastshore (2019700)				
District: 1	92			
Edgerton (2019825)				
District: 3	1,748			
Edmond (2019875)				
District: 1	28			
Edna (2019900)				
District: 2	388			
Edson (2019925)				
District: 1	17			
Edwardsville (2020000)				
District: 2	4,717			

Place Assignment Report for M1_MushroomRock_2 for KLRD TR

2020 Population	2020 Population	2020 Population	2020 Population
Effingham (2020025)			
District: 2	495		
Elbing (2020050)			
District: 4	226		
El Dorado (2020075)			
District: 4	12,870		
Elgin (2020125)			
District: 4	60		
Elk City (2020250)			
District: 2	260		
Elk Falls (2020300)			
District: 4	113		
Elkhart (2020350)			
District: 1	1,888		
Ellinwood (2020425)			
District: 1	2,011		
Ellis (2020450)			
District: 1	1,958		
Ellsworth (2020500)			
District: 1	3,066		
Elmdale (2020675)			
District: 1	40		
Elsmore (2020875)			
District: 2	50		
Elwood (2020950)			
District: 2	1,125		
Elyria (2020975)			
District: 1	120		
Emmett (2021100)			
District: 1	170		
Emporia (2021275)			
District: 1	24,139		
Englewood (2021350)			
District: 1	58		
Ensign (2021400)			
District: 1	166		
Enterprise (2021425)			
District: 1	708		
Erie (2021500)			
District: 2	1,047		
Esbon (2021600)			
District: 1	69		
Eskridge (2021650)			
District: 1	439		
Eudora (2021675)			
District: 2	6,408		

Place Assignment Report for M1_MushroomRock_2 for KLRD TR

	2020 Population	2020 Population	2020 Population	2020 Population
Eureka (2021800)				
District: 4	2,332			
Everest (2022025)				
District: 2	265			
Fairview (2022425)				
District: 2	240			
Fairway (2022700)				
District: 3	4,170			
Fall River (2022775)				
District: 4	131			
Falun (2022900)				
District: 1	83			
Farlington (2023050)				
District: 2	68			
Florence (2023600)				
District: 1	394			
Fontana (2023650)				
District: 2	210			
Ford (2023725)				
District: 1	203			
Formoso (2023825)				
District: 1	94			
Fort Dodge (2023890)				
District: 1	97			
Fort Riley (2023975)				
District: 1	9,230			
Fort Scott (2024000)				
District: 2	7,552			
Fowler (2024175)				
District: 1	534			
Frankfort (2024275)				
District: 1	730			
Franklin (2024325)				
District: 2	473			
Frederick (2024550)				
District: 1	8			
Fredonia (2024575)				
District: 4	2,151			
Frontenac (2024850)				
District: 2	3,382			
Fulton (2024925)				
District: 2	165			
Furley (2024975)				
District: 4	39			
Galatia (2025050)				
District: 1	45			

Place Assignment Report for M1_MushroomRock_2 for KLRD TR

	2020 Population	2020 Population	2020 Population	2020 Population
Galena (2025100)				
District: 2	2,761			
Galesburg (2025150)				
District: 2	149			
Galva (2025200)				
District: 1	834			
Garden City (2025325)				
District: 1	28,151			
Garden Plain (2025375)				
District: 4	948			
Gardner (2025425)				
District: 3	23,287			
Garfield (2025750)				
District: 1	151			
Garland (2025900)				
District: 2	31			
Garnett (2025925)				
District: 2	3,242			
Gas (2025975)				
District: 2	475			
Gaylord (2026000)				
District: 1	87			
Gem (2026050)				
District: 1	98			
Geneseo (2026075)				
District: 1	236			
Geuda Springs (2026200)				
District: 4	158			
Girard (2026300)				
District: 2	2,496			
Glade (2026325)				
District: 1	52			
Glasco (2026375)				
District: 1	441			
Glen Elder (2026500)				
District: 1	362			
Goddard (2026725)				
District: 4	5,084			
Goessel (2026750)				
District: 1	556			
Goff (2026775)				
District: 1	106			
Goodland (2026875)				
District: 1	4,465			
Gorham (2027000)				
District: 1	376			

Place Assignment Report for M1_MushroomRock_2 for KLRD TR

	2020 Population	2020 Population	2020 Population	2020 Population
Gove City (2027125)				
District: 1	80			
Grainfield (2027200)				
District: 1	322			
Grandview Plaza (2027425)				
District: 1	1,697			
Grantville (2028200)				
District: 2	182			
Great Bend (2028300)				
District: 1	14,733			
Greeley (2028350)				
District: 2	273			
(2028412)				
District: 1	410			
Green (2028425)				
District: 1	95			
Greenleaf (2028625)				
District: 1	350			
Greensburg (2028675)				
District: 4	740			
Greenwich (2028700)				
District: 4	64			
Grenola (2028800)				
District: 4	151			
Gridley (2028850)				
District: 1	313			
Grinnell (2028900)				
District: 1	260			
Gypsum (2029250)				
District: 1	400			
Haddam (2029400)				
District: 1	110			
Hallowell (2029550)				
District: 2	101			
Halstead (2029600)				
District: 4	2,179			
Hamilton (2029675)				
District: 4	182			
Hamlin (2029700)				
District: 2	25			
Hanover (2029875)				
District: 1	690			
Hanston (2029925)				
District: 1	259			
Hardtner (2030000)				
District: 4	167			

Place Assignment Report for M1_MushroomRock_2 for KLRD TR

	2020 Population	2020 Population	2020 Population	2020 Population
Harper (2030175)				
District: 4	1,313			
Harris (2030250)				
District: 2	47			
Hartford (2030475)				
District: 1	355			
Harveyville (2030575)				
District: 1	178			
Havana (2030700)				
District: 2	84			
Haven (2030725)				
District: 1	1,170			
Havensville (2030775)				
District: 1	119			
Haviland (2030825)				
District: 4	678			
Hays (2031100)				
District: 1	21,116			
Haysville (2031125)				
District: 4	11,262			
Hazelton (2031150)				
District: 4	82			
Healy (2031200)				
District: 1	195			
Hepler (2031375)				
District: 2	90			
Herington (2031400)				
District: 1	2,109			
Herkimer (2031425)				
District: 1	54			
Herndon (2031475)				
District: 1	119			
Hesston (2031600)				
District: 4	3,505			
Hiawatha (2031675)				
District: 2	3,280			
Highland (2031850)				
District: 2	903			
Hill City (2032175)				
District: 1	1,403			
Hillsboro (2032275)				
District: 1	2,732			
Hillsdale (2032300)				
District: 2	247			
Hoisington (2032550)				
District: 1	2,699			

Place Assignment Report for M1_MushroomRock_2 for KLRD TR

	2020 Population	2020 Population	2020 Population	2020 Population
Holcomb (2032575)				
District: 1	2,245			
Hollenberg (2032650)				
District: 1	10			
Holton (2032825)				
District: 2	3,401			
Holyrood (2032850)				
District: 1	403			
Home (2032875)				
District: 1	154			
Hope (2033075)				
District: 1	317			
Horace (2033150)				
District: 1	102			
Horton (2033200)				
District: 2	1,523			
Howard (2033250)				
District: 4	570			
Hoxie (2033350)				
District: 1	1,211			
Hoyt (2033375)				
District: 2	593			
Hudson (2033400)				
District: 1	95			
Hugoton (2033425)				
District: 1	3,747			
Humboldt (2033450)				
District: 2	1,847			
Hunnewell (2033500)				
District: 4	44			
Hunter (2033525)				
District: 1	51			
Huron (2033575)				
District: 2	74			
Hutchinson (2033625)				
District: 1	40,006			
Idana (2033700)				
District: 1	54			
Independence (2033875)				
District: 2	8,548			
Ingalls (2034225)				
District: 1	252			
Inman (2034275)				
District: 1	1,341			
Iola (2034300)				
District: 2	5,396			

Place Assignment Report for M1_MushroomRock_2 for KLRD TR

	2020 Population	2020 Population	2020 Population	2020 Population
Ionias (2034350)				
District: 1	17			
Isabel (2034550)				
District: 4	68			
Iuka (2034625)				
District: 4	151			
Jamestown (2034975)				
District: 1	237			
Jennings (2035375)				
District: 1	81			
Jetmore (2035450)				
District: 1	770			
Jewell (2035475)				
District: 1	370			
Johnson City (2035600)				
District: 1	1,464			
Junction City (2035750)				
District: 1	22,932			
Kanopolis (2035950)				
District: 1	443			
Kanorado (2035975)				
District: 1	153			
Kansas City (2036000)				
District: 2	35,811	District: 3	120,796	
Keats (2036200)				
District: 1	96			
Kechi (2036225)				
District: 4	2,217			
Kelly (2036375)				
District: 1	27			
Kensington (2036550)				
District: 1	399			
Kickapoo Site 1 (2036735)				
District: 2	110			
Kickapoo Site 2 (2036736)				
District: 2	27			
Kickapoo Site 5 (2036739)				
District: 2	59			
Kickapoo Site 6 (2036740)				
District: 2	13			
Kickapoo Site 7 (2036741)				
District: 2	104			
Kickapoo Tribal Center (2036744)				
District: 2	177			

Place Assignment Report for M1_MushroomRock_2 for KLRD TR

2020 Population	2020 Population	2020 Population	2020 Population
Kincaid (2036875)			
District: 2	103		
Kingman (2036950)			
District: 4	3,105		
Kinsley (2037075)			
District: 1	1,456		
Kiowa (2037125)			
District: 4	902		
Kipp (2037200)			
District: 1	60		
Kirwin (2037275)			
District: 1	139		
Kismet (2037325)			
District: 1	340		
Labette (2037375)			
District: 2	50		
La Crosse (2037500)			
District: 1	1,266		
La Cygne (2037575)			
District: 2	1,050		
Lafontaine (2037675)			
District: 4	58		
La Harpe (2037725)			
District: 2	480		
Lake City (2037875)			
District: 1	47		
Lake Quivira (2037975)			
District: 3	1,014		
Lakin (2038175)			
District: 1	2,205		
Lancaster (2038325)			
District: 2	246		
Lane (2038400)			
District: 2	241		
Langdon (2038500)			
District: 1	39		
Lansing (2038650)			
District: 2	11,239		
Larned (2038700)			
District: 1	3,769		
Latham (2038775)			
District: 4	96		
Latimer (2038800)			
District: 1	31		
Lawrence (2038900)			
District: 2	94,934		

Place Assignment Report for M1_MushroomRock_2 for KLRD TR

2020 Population	2020 Population	2020 Population	2020 Population
Leavenworth (2039000)			
District: 2	37,351		
Leawood (2039075)			
District: 3	33,902		
Lebanon (2039100)			
District: 1	178		
Lebo (2039125)			
District: 1	885		
Lecompton (2039150)			
District: 2	588		
Lehigh (2039225)			
District: 1	161		
Lenexa (2039350)			
District: 3	57,434		
Lenora (2039400)			
District: 1	207		
Leon (2039450)			
District: 4	669		
Leona (2039475)			
District: 2	41		
Leonardville (2039500)			
District: 1	432		
Leoti (2039550)			
District: 1	1,475		
LeRoy (2039650)			
District: 1	451		
Levant (2039700)			
District: 1	68		
Lewis (2039725)			
District: 1	400		
Liberal (2039825)			
District: 1	19,825		
Liberty (2040250)			
District: 2	99		
Liebenthal (2040400)			
District: 1	92		
Lincoln Center (2041300)			
District: 1	1,171		
Lincolnvile (2041325)			
District: 1	168		
Lindsborg (2041375)			
District: 1	3,776		
Linn (2041425)			
District: 1	387		
Linn Valley (2041465)			
District: 2	956		

Place Assignment Report for M1_MushroomRock_2 for KLRD TR

	2020 Population	2020 Population	2020 Population	2020 Population
Linwood (2041475)				
District: 2	415			
Little River (2041575)				
District: 1	472			
Logan (2042100)				
District: 1	460			
Lone Elm (2042425)				
District: 2	27			
Longford (2042575)				
District: 1	73			
Long Island (2042600)				
District: 1	137			
Longton (2042650)				
District: 4	288			
Lorraine (2042800)				
District: 1	137			
Lost Springs (2042825)				
District: 1	55			
Louisburg (2042875)				
District: 2	4,969			
Louisville (2042925)				
District: 1	131			
Lowell (2043050)				
District: 2	244			
Lucas (2043150)				
District: 1	332			
Ludell (2043175)				
District: 1	41			
Luray (2043250)				
District: 1	166			
Lyndon (2043350)				
District: 2	1,037			
Lyons (2043525)				
District: 1	3,611			
McConnell AFB (2043675)				
District: 4	1,636			
McCracken (2043700)				
District: 1	152			
McCune (2043725)				
District: 2	370			
McDonald (2043750)				
District: 1	113			
McFarland (2043775)				
District: 1	272			
Macksville (2043850)				
District: 1	471			

Place Assignment Report for M1_MushroomRock_2 for KLRD TR

2020 Population	2020 Population	2020 Population	2020 Population
McLouth (2043900)			
District: 2	859		
McPherson (2043950)			
District: 1	14,082		
Madison (2044050)			
District: 4	689		
Mahaska (2044150)			
District: 1	46		
Maize (2044200)			
District: 4	5,735		
Manchester (2044225)			
District: 1	47		
Manhattan (2044250)			
District: 1	54,100		
Mankato (2044300)			
District: 1	836		
Manter (2044375)			
District: 1	132		
Maple Hill (2044500)			
District: 1	631		
Mapleton (2044550)			
District: 2	96		
Marienthal (2044600)			
District: 1	64		
Marion (2044750)			
District: 1	1,922		
Marquette (2044925)			
District: 1	599		
Marysville (2045050)			
District: 1	3,447		
Matfield Green (2045150)			
District: 1	49		
Mayetta (2045250)			
District: 2	348		
Mayfield (2045275)			
District: 4	75		
Meade (2045325)			
District: 1	1,505		
Medicine Lodge (2045500)			
District: 4	1,781		
Melvern (2045700)			
District: 2	356		
Menlo (2045750)			
District: 1	33		
Mentor (2045875)			
District: 1	101		

Place Assignment Report for M1_MushroomRock_2 for KLRD TR

2020 Population	2020 Population	2020 Population	2020 Population
Meriden (2045950) District: 2	744		
Merriam (2046000) District: 3	11,098		
Milan (2046450) District: 4	56		
Mildred (2046500) District: 2	25		
Milford (2046525) District: 1	408		
Milton (2046925) District: 4	155		
Miltonvale (2046950) District: 1	440		
Minneapolis (2047075) District: 1	1,946		
Minneola (2047150) District: 1	738		
Mission (2047225) District: 3	9,954		
Mission Hills (2047350) District: 3	3,594		
Mission Woods (2047425) District: 3	203		
Moline (2047600) District: 4	345		
Montezuma (2047875) District: 1	975		
Mont Ida (2047975) District: 2	23		
Monument (2048025) District: 1	56		
Moran (2048125) District: 2	466		
Morganville (2048225) District: 1	180		
Morland (2048275) District: 1	115		
Morrill (2048300) District: 2	218		
Morrowville (2048450) District: 1	114		
Moscow (2048600) District: 1	272		
Mound City (2048750) District: 2	647		

Place Assignment Report for M1_MushroomRock_2 for KLRD TR

	2020 Population	2020 Population	2020 Population	2020 Population
Moundridge (2048800)				
District: 1	1,974			
Mound Valley (2048825)				
District: 2	348			
Mount Hope (2048900)				
District: 4	806			
Mulberry (2049025)				
District: 2	409			
Mullinville (2049075)				
District: 4	197			
Mulvane (2049100)				
District: 4	6,286			
Munden (2049150)				
District: 1	96			
Munjoy (2049200)				
District: 1	232			
Murdock (2049250)				
District: 4	37			
Muscotah (2049325)				
District: 2	155			
Narka (2049350)				
District: 1	81			
Nashville (2049400)				
District: 4	54			
Natoma (2049425)				
District: 1	302			
Navarre (2049525)				
District: 1	52			
Neal (2049550)				
District: 4	37			
Neodesha (2049650)				
District: 4	2,275			
Neosho Falls (2049825)				
District: 4	134			
Neosho Rapids (2049875)				
District: 1	229			
Ness City (2049925)				
District: 1	1,329			
Netawaka (2049950)				
District: 2	139			
New Albany (2050150)				
District: 4	57			
Newbury (2050250)				
District: 1	78			
New Cambria (2050300)				
District: 1	106			

Place Assignment Report for M1_MushroomRock_2 for KLRD TR

2020 Population	2020 Population	2020 Population	2020 Population
New Salem (2050425)			
District: 4	58		
New Strawn (2050450)			
District: 1	414		
Newton (2050475)			
District: 4	18,602		
Nickerson (2050525)			
District: 1	1,058		
Nicodemus (2050550)			
District: 1	14		
Niles (2050600)			
District: 1	56		
Niotaze (2050750)			
District: 4	90		
Norcatour (2050925)			
District: 1	159		
North Newton (2051225)			
District: 4	1,814		
Norton (2051500)			
District: 1	2,747		
Nortonville (2051525)			
District: 2	601		
Norway (2051550)			
District: 1	17		
Norwich (2051600)			
District: 4	444		
Oak Hill (2051700)			
District: 1	24		
Oaklawn-Sunview (2051810)			
District: 4	2,880		
Oakley (2051825)			
District: 1	2,046		
Oberlin (2052000)			
District: 1	1,644		
Odin (2052175)			
District: 1	87		
Offerle (2052200)			
District: 1	179		
Ogallah (2052225)			
District: 1	28		
Ogden (2052275)			
District: 1	1,661		
Oketo (2052525)			
District: 1	64		

Place Assignment Report for M1_MushroomRock_2 for KLRD TR

	2020 Population	2020 Population	2020 Population	2020 Population
Olathe (2052575)				
District: 3	141,290			
Olivet (2052700)				
District: 2	73			
Olmitz (2052750)				
District: 1	90			
Olpe (2052800)				
District: 1	519			
Olsburg (2052825)				
District: 1	218			
Onaga (2052875)				
District: 1	679			
Oneida (2052900)				
District: 1	61			
Opolis (2052925)				
District: 2	104			
Osage City (2053200)				
District: 2	2,861			
Osawatomie (2053225)				
District: 2	4,255			
Osborne (2053325)				
District: 1	1,335			
Oskaloosa (2053375)				
District: 2	1,110			
Oswego (2053450)				
District: 2	1,668			
Otis (2053525)				
District: 1	296			
Ottawa (2053550)				
District: 2	12,625			
Overbrook (2053725)				
District: 2	1,005			
Overland Park (2053775)				
District: 3	197,23			
Oxford (2053850)				
District: 4	1,048			
Ozawie (2053925)				
District: 2	638			
Palco (2054125)				
District: 1	208			
Palmer (2054200)				
District: 1	125			
Paola (2054250)				
District: 2	5,768			

Place Assignment Report for M1_MushroomRock_2 for KLRD TR

	2020 Population	2020 Population	2020 Population	2020 Population
Paradise (2054325)				
District: 1	35			
Park (2054400)				
District: 1	112			
Park City (2054450)				
District: 4	8,333			
Parker (2054500)				
District: 2	241			
Parkerfield (2054560)				
District: 4	406			
Parkerville (2054575)				
District: 1	46			
Parsons (2054675)				
District: 2	9,600			
Partridge (2054700)				
District: 1	209			
Pawnee Rock (2054875)				
District: 1	193			
Paxico (2054950)				
District: 1	210			
Peabody (2055100)				
District: 1	937			
Peck (2055175)				
District: 4	162			
Penalosa (2055225)				
District: 4	18			
Perry (2055450)				
District: 2	852			
Peru (2055525)				
District: 4	101			
Phillipsburg (2055675)				
District: 1	2,337			
Piedmont (2055750)				
District: 4	52			
Pierceville (2055775)				
District: 1	98			
Pilsen (2055875)				
District: 1	65			
Piqua (2056000)				
District: 4	90			
Pittsburg (2056025)				
District: 2	20,646			
Plains (2056100)				
District: 1	1,037			
Plainville (2056150)				
District: 1	1,746			

Place Assignment Report for M1_MushroomRock_2 for KLRD TR

	2020 Population	2020 Population	2020 Population	2020 Population
Pleasanton (2056450)				
District: 2	1,208			
Plevna (2056725)				
District: 1	85			
Pomona (2057000)				
District: 2	884			
Portis (2057100)				
District: 1	86			
Potwin (2057300)				
District: 4	421			
Powhattan (2057350)				
District: 2	69			
Prairie View (2057525)				
District: 1	106			
Prairie Village (2057575)				
District: 3	22,957			
Pratt (2057625)				
District: 4	6,603			
Prescott (2057650)				
District: 2	207			
Preston (2057675)				
District: 4	115			
Pretty Prairie (2057700)				
District: 1	660			
Princeton (2057725)				
District: 2	248			
Protection (2057850)				
District: 1	498			
Quenemo (2058100)				
District: 2	288			
Quinter (2058250)				
District: 1	929			
Radium (2058300)				
District: 1	26			
Radley (2058325)				
District: 2	105			
Ramona (2058375)				
District: 1	78			
Randall (2058450)				
District: 1	79			
Randolph (2058475)				
District: 1	159			
Ransom (2058500)				
District: 1	260			
Rantoul (2058525)				
District: 2	165			

Place Assignment Report for M1_MushroomRock_2 for KLRD TR

	2020 Population	2020 Population	2020 Population	2020 Population
Raymond (2058550)				
District: 1	85			
Reading (2058600)				
District: 1	181			
Redfield (2058725)				
District: 2	90			
Republic (2059000)				
District: 1	82			
Reserve (2059050)				
District: 2	67			
Rexford (2059125)				
District: 1	197			
Richfield (2059200)				
District: 1	30			
Richmond (2059675)				
District: 2	459			
Riley (2059875)				
District: 1	938			
Ringo (2059975)				
District: 2	111			
Riverton (2060200)				
District: 2	771			
Robinson (2060325)				
District: 2	183			
Rock (2060400)				
District: 4	94			
Roeland Park (2060825)				
District: 3	6,871			
Rolla (2060900)				
District: 1	384			
Rosalia (2061100)				
District: 4	149			
Rose Hill (2061250)				
District: 4	4,185			
Roseland (2061275)				
District: 2	76			
Rossville (2061400)				
District: 2	1,105			
Roxbury (2061550)				
District: 1	70			
Rozel (2061600)				
District: 1	102			
Rush Center (2061775)				
District: 1	141			
Russell (2061825)				
District: 1	4,401			

Place Assignment Report for M1_MushroomRock_2 for KLRD TR
--

2020 Population	2020 Population	2020 Population	2020 Population
Russell Springs (2061875)			
District: 1	26		
Sabetha (2062025)			
District: 1	2,534	District: 2	11
St. Benedict (2062075)			
District: 1	50		
St. Francis (2062175)			
District: 1	1,263		
St. George (2062200)			
District: 1	1,054		
St. John (2062275)			
District: 1	1,228		
St. Marks (2062375)			
District: 4	124		
St. Marys (2062400)			
District: 1	2,759		
St. Paul (2062500)			
District: 2	614		
Salina (2062700)			
District: 1	46,889		
Satanta (2063150)			
District: 1	1,092		
Savonburg (2063200)			
District: 2	74		
Sawyer (2063275)			
District: 4	89		
Scammon (2063325)			
District: 2	376		
Scandia (2063350)			
District: 1	344		
Schoenchen (2063425)			
District: 1	170		
Scott City (2063600)			
District: 1	4,113		
Scottsville (2063650)			
District: 1	26		
Scranton (2063675)			
District: 2	653		
Sedan (2063750)			
District: 4	1,000		
Sedgwick (2063800)			
District: 4	1,603		
Selden (2063875)			
District: 1	184		
Seneca (2063950)			
District: 1	2,139		

Place Assignment Report for M1_MushroomRock_2 for KLRD TR

2020 Population	2020 Population	2020 Population	2020 Population
Severance (2064025)			
District: 2	76		
Severy (2064050)			
District: 4	205		
Seward (2064100)			
District: 1	41		
Shallow Water (2064200)			
District: 1	89		
Sharon (2064325)			
District: 4	147		
Sharon Springs (2064375)			
District: 1	751		
Shawnee (2064500)			
District: 3	67,311		
Silverdale (2065550)			
District: 4	61		
Silver Lake (2065600)			
District: 2	1,345		
Simpson (2065650)			
District: 1	82		
Smith Center (2065925)			
District: 1	1,571		
Smolan (2066100)			
District: 1	162		
Soldier (2066175)			
District: 1	102		
Solomon (2066275)			
District: 1	993		
Somerset (2066475)			
District: 2	90		
South Haven (2066650)			
District: 4	324		
South Hutchinson (2066750)			
District: 1	2,521		
South Mound (2066800)			
District: 2	27		
Spearville (2067125)			
District: 1	791		
Speed (2067175)			
District: 1	37		
Spivey (2067250)			
District: 4	61		
Spring Hill (2067625)			
District: 2	3,020	District: 3	4,932
Stafford (2067775)			
District: 1	959		

Place Assignment Report for M1_MushroomRock_2 for KLRD TR

	2020 Population	2020 Population	2020 Population	2020 Population
Stark (2068025)				
District: 2	69			
Sterling (2068200)				
District: 1	2,248			
Stockton (2068350)				
District: 1	1,480			
Strong City (2068650)				
District: 1	386			
Stuttgart (2068750)				
District: 1	44			
Sublette (2068775)				
District: 1	1,413			
Summerfield (2068950)				
District: 1	125			
Sun City (2069275)				
District: 1	37			
Susank (2069525)				
District: 1	31			
Sycamore (2069725)				
District: 2	70			
Sylvan Grove (2069775)				
District: 1	291			
Sylvia (2069800)				
District: 1	215			
Syracuse (2069850)				
District: 1	1,826			
Talmage (2069925)				
District: 1	78			
Tampa (2070000)				
District: 1	105			
Tecumseh (2070075)				
District: 2	696			
Tescott (2070250)				
District: 1	265			
Thayer (2070300)				
District: 2	432			
The Highlands (2070357)				
District: 1	349			
Timken (2070625)				
District: 1	38			
Tipton (2070675)				
District: 1	193			
Tonganoxie (2070800)				
District: 2	5,573			

Place Assignment Report for M1_MushroomRock_2 for KLRD TR

	2020 Population	2020 Population	2020 Population	2020 Population
Topeka (2071000)				
District: 2	126,587			
Toronto (2071050)				
District: 4	206			
Towanda (2071125)				
District: 4	1,447			
Tribune (2071450)				
District: 1	772			
Troy (2071575)				
District: 2	964			
Turon (2071800)				
District: 1	309			
Tyro (2071925)				
District: 2	177			
Udall (2071950)				
District: 4	661			
Ulysses (2071975)				
District: 1	5,788			
Uniontown (2072525)				
District: 2	293			
Urbana (2072600)				
District: 2	30			
Utica (2072650)				
District: 1	99			
Valley Center (2073250)				
District: 4	7,340			
Valley Falls (2073300)				
District: 2	1,092			
Vassar (2073450)				
District: 2	584			
Vermillion (2073525)				
District: 1	76			
Victoria (2073775)				
District: 1	1,129			
Vining (2073950)				
District: 1	43			
Viola (2074025)				
District: 4	115			
Virgil (2074075)				
District: 4	48			
Wabaunsee (2074225)				
District: 1	104			
Wakarusa (2074425)				
District: 2	242			

Place Assignment Report for M1_MushroomRock_2 for KLRD TR

2020 Population	2020 Population	2020 Population	2020 Population
WaKeeney (2074450)			
District: 1	1,799		
Wakefield (2074525)			
District: 1	858		
Waldo (2074575)			
District: 1	30		
Waldron (2074625)			
District: 4	9		
Wallace (2074750)			
District: 1	41		
Walnut (2074950)			
District: 2	187		
Walton (2075200)			
District: 4	219		
Wamego (2075325)			
District: 1	4,841		
Washington (2075825)			
District: 1	1,071		
Waterville (2075950)			
District: 1	658		
Wathena (2076000)			
District: 2	1,246		
Waverly (2076050)			
District: 1	574		
Wayside (2076175)			
District: 2	19		
Webber (2076250)			
District: 1	30		
Weir (2076350)			
District: 2	569		
Welda (2076425)			
District: 2	149		
Wellington (2076475)			
District: 4	7,715		
Wells (2076550)			
District: 1	45		
Wellsville (2076625)			
District: 2	1,953		
Weskan (2076675)			
District: 1	158		
West Mineral (2077150)			
District: 2	154		
Westmoreland (2077200)			
District: 1	740		
Westphalia (2077250)			
District: 2	128		

Place Assignment Report for M1_MushroomRock_2 for KLRD TR

2020 Population	2020 Population	2020 Population	2020 Population
Westwood (2077500)			
District: 3	1,750		
Westwood Hills (2077525)			
District: 3	400		
Wetmore (2077550)			
District: 1	348		
Wheaton (2077700)			
District: 1	98		
White City (2077825)			
District: 1	447		
White Cloud (2077850)			
District: 2	115		
Whitewater (2078050)			
District: 4	661		
Whiting (2078100)			
District: 2	191		
Wichita (2079000)			
District: 4	397,532		
Willard (2079250)			
District: 1	12	District: 2	62
Williamsburg (2079300)			
District: 2	390		
Williamstown (2079375)			
District: 2	96		
Willis (2079400)			
District: 2	24		
Willowbrook (2079425)			
District: 1	71		
Wilmore (2079550)			
District: 1	37		
Wilroads Gardens (2079625)			
District: 1	639		
Wilsey (2079650)			
District: 1	139		
Wilson (2079675)			
District: 1	859		
Winchester (2079800)			
District: 2	461		
Windom (2079850)			
District: 1	85		
Winfield (2079950)			
District: 4	11,777		
Winona (2080075)			
District: 1	193		

Place Assignment Report for M1_MushroomRock_2 for KLRD TR
--

2020 Population	2020 Population	2020 Population	2020 Population
Woodbine (2080350)			
District: 1	157		
Woodruff (2080400)			
District: 1	13		
Woodston (2080450)			
District: 1	94		
Wright (2080500)			
District: 1	145		
Yale (2080650)			
District: 2	81		
Yates Center (2080700)			
District: 4	1,352		
Yoder (2080750)			
District: 1	165		
Zeandale (2080875)			
District: 1	62		
Zenda (2080925)			
District: 4	72		
Zurich (2081025)			
District: 1	89		

Place Assignment Report for M1_MushroomRock_2 for KLRD TR

	2020 Voting Age Population	2020 Voting Age Population	2020 Voting Age Population	2020 Voting Age Population
Abbyville (2000100)				
District: 1	75			
Abilene (2000125)				
District: 1	4,970			
Ada (2000225)				
District: 1	65			
Admire (2000325)				
District: 1	100			
Agenda (2000475)				
District: 1	43			
Agra (2000550)				
District: 1	179			
Albert (2000825)				
District: 1	116			
Alden (2000950)				
District: 1	97			
Alexander (2001050)				
District: 1	44			
Allen (2001275)				
District: 1	130			
Alma (2001350)				
District: 1	609			
Almena (2001425)				
District: 1	282			
Altamont (2001550)				
District: 2	783			
Alta Vista (2001575)				
District: 1	313			
Alton (2001600)				
District: 1	72			
Altoona (2001625)				
District: 4	259			
Americus (2001675)				
District: 1	585			
Ames (2001725)				
District: 1	21			
Andale (2001775)				
District: 4	629			
Andover (2001800)				
District: 4	10,133			
Anthony (2001975)				
District: 4	1,625			
Arcadia (2002175)				
District: 2	197			

Place Assignment Report for M1_MushroomRock_2 for KLRD TR

	2020 Voting Age Population	2020 Voting Age Population	2020 Voting Age Population	2020 Voting Age Population
Argonia (2002250)				
District: 4	324			
Arkansas City (2002300)				
District: 4	8,762			
Arlington (2002325)				
District: 1	335			
Arma (2002375)				
District: 2	1,111			
Asherville (2002600)				
District: 1	17			
Ashland (2002675)				
District: 1	604			
Assaria (2002850)				
District: 1	315			
Atchison (2002900)				
District: 2	8,487			
Athol (2003025)				
District: 1	35			
Atlanta (2003050)				
District: 4	135			
Attica (2003100)				
District: 4	397			
Atwood (2003150)				
District: 1	989			
Auburn (2003250)				
District: 2	875			
Augusta (2003300)				
District: 4	6,816			
Aurora (2003425)				
District: 1	36			
Axtell (2003600)				
District: 1	285			
Baileyville (2003675)				
District: 1	136			
Bala (2003800)				
District: 1	23			
Baldwin City (2003900)				
District: 2	3,753			
Barnard (2004225)				
District: 1	62			
Barnes (2004250)				
District: 1	128			
Bartlett (2004350)				
District: 2	55			

Place Assignment Report for M1_MushroomRock_2 for KLRD TR

	2020 Voting Age Population	2020 Voting Age Population	2020 Voting Age Population	2020 Voting Age Population
Basehor (2004400)				
District: 2	5,002			
Bassett (2004450)				
District: 2	14			
Bavaria (2004575)				
District: 1	45			
Baxter Springs (2004625)				
District: 2	2,963			
Bazine (2004775)				
District: 1	206			
Beattie (2004900)				
District: 1	159			
Beaumont (2004925)				
District: 4	30			
Beaver (2004950)				
District: 1	31			
Bel Aire (2005337)				
District: 4	6,305			
Belle Plaine (2005500)				
District: 4	1,082			
Belleville (2005600)				
District: 1	1,561			
Beloit (2005775)				
District: 1	2,607			
Belpre (2005825)				
District: 1	66			
Belvue (2005925)				
District: 1	118			
Bendena (2005975)				
District: 2	95			
Benedict (2006000)				
District: 4	62			
Bennington (2006075)				
District: 1	468			
Bentley (2006125)				
District: 4	406			
Benton (2006175)				
District: 4	697			
Bern (2006275)				
District: 1	119			
Beverly (2006500)				
District: 1	111			
Big Bow (2006575)				
District: 1	18			

Place Assignment Report for M1_MushroomRock_2 for KLRD TR

	2020 Voting Age Population	2020 Voting Age Population	2020 Voting Age Population	2020 Voting Age Population
Bird City (2006825)				
District: 1	334			
Bison (2006950)				
District: 1	151			
Blue Mound (2007600)				
District: 2	168			
Blue Rapids (2007650)				
District: 1	711			
Bluff City (2007775)				
District: 4	36			
Bogue (2007825)				
District: 1	116			
Bonner Springs (2007975)				
District: 2	3,150	District: 3	2,754	
Bremen (2008300)				
District: 1	39			
Brewster (2008425)				
District: 1	213			
Bridgeport (2008450)				
District: 1	49			
Bronson (2008475)				
District: 2	203			
Brookville (2008575)				
District: 1	182			
Brownell (2008675)				
District: 1	21			
Bucklin (2009000)				
District: 1	518			
Bucyrus (2009050)				
District: 2	119			
Buffalo (2009150)				
District: 4	171			
Buhler (2009200)				
District: 1	961			
Bunker Hill (2009225)				
District: 1	80			
Burden (2009250)				
District: 4	340			
Burdett (2009275)				
District: 1	168			
Burdick (2009300)				
District: 1	50			
Burlingame (2009350)				
District: 2	726			

Place Assignment Report for M1_MushroomRock_2 for KLRD TR

	2020 Voting Age Population	2020 Voting Age Population	2020 Voting Age Population	2020 Voting Age Population
Burlington (2009400)				
District: 1	2,006			
Burns (2009450)				
District: 1	164			
Burr Oak (2009525)				
District: 1	116			
Burrton (2009575)				
District: 4	618			
Bushong (2009675)				
District: 1	23			
Bushton (2009700)				
District: 1	157			
Byers (2009800)				
District: 4	26			
Caldwell (2009900)				
District: 4	796			
Cambridge (2010125)				
District: 4	73			
Caney (2010375)				
District: 2	1,317			
Canton (2010475)				
District: 1	519			
Carbondale (2010600)				
District: 2	1,007			
Carlton (2010675)				
District: 1	31			
Cassoday (2010925)				
District: 4	83			
Catharine (2011025)				
District: 1	92			
Cawker City (2011175)				
District: 1	353			
Cedar (2011325)				
District: 1	11			
Cedar Point (2011425)				
District: 1	15			
Cedar Vale (2011450)				
District: 4	342			
Centerville (2012325)				
District: 2	50			
Centralia (2012425)				
District: 1	364			
Centropolis (2012450)				
District: 2	77			

Place Assignment Report for M1_MushroomRock_2 for KLRD TR

	2020 Voting Age Population	2020 Voting Age Population	2020 Voting Age Population	2020 Voting Age Population
Chanute (2012500)				
District: 2	6,479			
Chapman (2012550)				
District: 1	968			
Chase (2012650)				
District: 1	292			
Chautauqua (2012675)				
District: 4	77			
Cheney (2012775)				
District: 4	1,554			
Cherokee (2012825)				
District: 2	453			
Cherryvale (2012925)				
District: 2	1,611			
Chetopa (2012950)				
District: 2	744			
Chicopee (2013100)				
District: 2	318			
Cimarron (2013275)				
District: 1	1,394			
Circleville (2013375)				
District: 1	112			
Clafin (2013425)				
District: 1	427			
Clay Center (2013625)				
District: 1	3,235			
Clayton (2013675)				
District: 1	36			
Clearwater (2013925)				
District: 4	1,854			
Clifton (2014200)				
District: 1	330			
Climax (2014275)				
District: 4	33			
Clyde (2014475)				
District: 1	533			
Coats (2014525)				
District: 4	53			
Codell (2014575)				
District: 1	41			
Coffeyville (2014600)				
District: 2	6,739			
Colby (2014650)				
District: 1	4,265			

Place Assignment Report for M1_MushroomRock_2 for KLRD TR

	2020 Voting Age Population	2020 Voting Age Population	2020 Voting Age Population	2020 Voting Age Population
Coldwater (2014700)				
District: 1	534			
Collyer (2014900)				
District: 1	78			
Colony (2014950)				
District: 2	288			
Columbus (2015075)				
District: 2	2,211			
Colwich (2015100)				
District: 4	1,059			
Concordia (2015200)				
District: 1	4,005			
Conway Springs (2015325)				
District: 4	790			
Coolidge (2015400)				
District: 1	55			
Copeland (2015475)				
District: 1	174			
Corning (2015725)				
District: 1	139			
Cottonwood Falls (2015900)				
District: 1	711			
Council Grove (2015925)				
District: 1	1,630			
Courtland (2016025)				
District: 1	214			
Coyville (2016150)				
District: 4	52			
Crestline (2016325)				
District: 2	89			
Croweburg (2016475)				
District: 2	72			
Cuba (2016625)				
District: 1	119			
Cullison (2016675)				
District: 4	67			
Culver (2016700)				
District: 1	90			
Cunningham (2016775)				
District: 4	356			
Damar (2016975)				
District: 1	94			
Danville (2017000)				
District: 4	19			

Place Assignment Report for M1_MushroomRock_2 for KLRD TR

	2020 Voting Age Population	2020 Voting Age Population	2020 Voting Age Population	2020 Voting Age Population
Dearing (2017150)				
District: 2	306			
Deerfield (2017225)				
District: 1	491			
Delia (2017525)				
District: 2	111			
Delphos (2017600)				
District: 1	233			
Denison (2017625)				
District: 2	113			
Dennis (2017675)				
District: 2	101			
Denton (2017750)				
District: 2	105			
Derby (2017800)				
District: 4	18,983			
De Soto (2017850)				
District: 2	0	District: 3	4,645	
Detroit (2017875)				
District: 1	79			
Devon (2017900)				
District: 2	51			
Dexter (2017925)				
District: 4	167			
Dighton (2018050)				
District: 1	761			
Dodge City (2018250)				
District: 1	18,990			
Dorrance (2018325)				
District: 1	130			
Douglass (2018400)				
District: 4	1,073			
Downs (2018500)				
District: 1	653			
Dresden (2018600)				
District: 1	31			
Dunlap (2018950)				
District: 1	25			
Durham (2019050)				
District: 1	75			
Dwight (2019125)				
District: 1	172			
Earlton (2019275)				
District: 2	45			

Place Assignment Report for M1_MushroomRock_2 for KLRD TR

	2020 Voting Age Population	2020 Voting Age Population	2020 Voting Age Population	2020 Voting Age Population
Eastborough (2019300)				
District: 4	599			
Easton (2019600)				
District: 2	177			
Eastshore (2019700)				
District: 1	82			
Edgerton (2019825)				
District: 3	1,242			
Edmond (2019875)				
District: 1	26			
Edna (2019900)				
District: 2	283			
Edson (2019925)				
District: 1	17			
Edwardsville (2020000)				
District: 2	3,509			
Effingham (2020025)				
District: 2	355			
Elbing (2020050)				
District: 4	159			
El Dorado (2020075)				
District: 4	9,904			
Elgin (2020125)				
District: 4	52			
Elk City (2020250)				
District: 2	207			
Elk Falls (2020300)				
District: 4	83			
Elkhart (2020350)				
District: 1	1,416			
Ellinwood (2020425)				
District: 1	1,529			
Ellis (2020450)				
District: 1	1,474			
Ellsworth (2020500)				
District: 1	2,576			
Elmdale (2020675)				
District: 1	23			
Elsmore (2020875)				
District: 2	39			
Elwood (2020950)				
District: 2	835			
Elyria (2020975)				
District: 1	83			

<p style="text-align: center;">Place Assignment Report for M1_MushroomRock_2 for KLRD TR</p>
--

	2020 Voting Age Population	2020 Voting Age Population	2020 Voting Age Population	2020 Voting Age Population
Emmett (2021100)				
District: 1	107			
Emporia (2021275)				
District: 1	18,793			
Englewood (2021350)				
District: 1	51			
Ensign (2021400)				
District: 1	127			
Enterprise (2021425)				
District: 1	540			
Erie (2021500)				
District: 2	810			
Esbon (2021600)				
District: 1	62			
Eskridge (2021650)				
District: 1	357			
Eudora (2021675)				
District: 2	4,532			
Eureka (2021800)				
District: 4	1,816			
Everest (2022025)				
District: 2	212			
Fairview (2022425)				
District: 2	198			
Fairway (2022700)				
District: 3	3,193			
Fall River (2022775)				
District: 4	116			
Falun (2022900)				
District: 1	66			
Farlington (2023050)				
District: 2	58			
Florence (2023600)				
District: 1	309			
Fontana (2023650)				
District: 2	159			
Ford (2023725)				
District: 1	150			
Formoso (2023825)				
District: 1	63			
Fort Dodge (2023890)				
District: 1	95			
Fort Riley (2023975)				
District: 1	7,550			

Place Assignment Report for M1_MushroomRock_2 for KLRD TR

	2020 Voting Age Population	2020 Voting Age Population	2020 Voting Age Population	2020 Voting Age Population
Fort Scott (2024000)				
District: 2	5,724			
Fowler (2024175)				
District: 1	389			
Frankfort (2024275)				
District: 1	568			
Franklin (2024325)				
District: 2	345			
Frederick (2024550)				
District: 1	6			
Fredonia (2024575)				
District: 4	1,663			
Frontenac (2024850)				
District: 2	2,573			
Fulton (2024925)				
District: 2	112			
Furley (2024975)				
District: 4	34			
Galatia (2025050)				
District: 1	39			
Galena (2025100)				
District: 2	2,081			
Galesburg (2025150)				
District: 2	104			
Galva (2025200)				
District: 1	613			
Garden City (2025325)				
District: 1	20,114			
Garden Plain (2025375)				
District: 4	684			
Gardner (2025425)				
District: 3	15,819			
Garfield (2025750)				
District: 1	117			
Garland (2025900)				
District: 2	30			
Garnett (2025925)				
District: 2	2,445			
Gas (2025975)				
District: 2	360			
Gaylord (2026000)				
District: 1	74			
Gem (2026050)				
District: 1	70			

Place Assignment Report for M1_MushroomRock_2 for KLRD TR

	2020 Voting Age Population	2020 Voting Age Population	2020 Voting Age Population	2020 Voting Age Population
Geneseo (2026075)				
District: 1	195			
Geuda Springs (2026200)				
District: 4	124			
Girard (2026300)				
District: 2	1,833			
Glade (2026325)				
District: 1	45			
Glasco (2026375)				
District: 1	346			
Glen Elder (2026500)				
District: 1	282			
Goddard (2026725)				
District: 4	3,380			
Goessel (2026750)				
District: 1	405			
Goff (2026775)				
District: 1	71			
Goodland (2026875)				
District: 1	3,364			
Gorham (2027000)				
District: 1	265			
Gove City (2027125)				
District: 1	60			
Grainfield (2027200)				
District: 1	240			
Grandview Plaza (2027425)				
District: 1	1,341			
Grantville (2028200)				
District: 2	140			
Great Bend (2028300)				
District: 1	11,087			
Greeley (2028350)				
District: 2	205			
(2028412)				
District: 1	291			
Green (2028425)				
District: 1	77			
Greenleaf (2028625)				
District: 1	266			
Greensburg (2028675)				
District: 4	576			
Greenwich (2028700)				
District: 4	51			

<p style="text-align: center;">Place Assignment Report for M1_MushroomRock_2 for KLRD TR</p>
--

	2020 Voting Age Population	2020 Voting Age Population	2020 Voting Age Population	2020 Voting Age Population
Grenola (2028800)				
District: 4	118			
Gridley (2028850)				
District: 1	232			
Grinnell (2028900)				
District: 1	204			
Gypsum (2029250)				
District: 1	294			
Haddam (2029400)				
District: 1	73			
Hallowell (2029550)				
District: 2	72			
Halstead (2029600)				
District: 4	1,578			
Hamilton (2029675)				
District: 4	142			
Hamlin (2029700)				
District: 2	17			
Hanover (2029875)				
District: 1	508			
Hanston (2029925)				
District: 1	180			
Hardtner (2030000)				
District: 4	135			
Harper (2030175)				
District: 4	977			
Harris (2030250)				
District: 2	37			
Hartford (2030475)				
District: 1	281			
Harveyville (2030575)				
District: 1	143			
Havana (2030700)				
District: 2	68			
Haven (2030725)				
District: 1	870			
Havensville (2030775)				
District: 1	97			
Haviland (2030825)				
District: 4	539			
Hays (2031100)				
District: 1	16,982			
Haysville (2031125)				
District: 4	8,007			

Place Assignment Report for M1_MushroomRock_2 for KLRD TR

	2020 Voting Age Population	2020 Voting Age Population	2020 Voting Age Population	2020 Voting Age Population
Hazelton (2031150)				
District: 4	65			
Healy (2031200)				
District: 1	144			
Hepler (2031375)				
District: 2	78			
Herington (2031400)				
District: 1	1,636			
Herkimer (2031425)				
District: 1	46			
Herndon (2031475)				
District: 1	101			
Hesston (2031600)				
District: 4	2,678			
Hiawatha (2031675)				
District: 2	2,472			
Highland (2031850)				
District: 2	777			
Hill City (2032175)				
District: 1	1,093			
Hillsboro (2032275)				
District: 1	2,161			
Hillsdale (2032300)				
District: 2	203			
Hoisington (2032550)				
District: 1	1,996			
Holcomb (2032575)				
District: 1	1,463			
Hollenberg (2032650)				
District: 1	9			
Holton (2032825)				
District: 2	2,561			
Holyrood (2032850)				
District: 1	319			
Home (2032875)				
District: 1	116			
Hope (2033075)				
District: 1	248			
Horace (2033150)				
District: 1	83			
Horton (2033200)				
District: 2	1,190			
Howard (2033250)				
District: 4	435			

Place Assignment Report for M1_MushroomRock_2 for KLRD TR

	2020 Voting Age Population	2020 Voting Age Population	2020 Voting Age Population	2020 Voting Age Population
Hoxie (2033350)				
District: 1	909			
Hoyt (2033375)				
District: 2	439			
Hudson (2033400)				
District: 1	83			
Hugoton (2033425)				
District: 1	2,677			
Humboldt (2033450)				
District: 2	1,417			
Hunnewell (2033500)				
District: 4	36			
Hunter (2033525)				
District: 1	40			
Huron (2033575)				
District: 2	57			
Hutchinson (2033625)				
District: 1	31,572			
Idana (2033700)				
District: 1	44			
Independence (2033875)				
District: 2	6,425			
Ingalls (2034225)				
District: 1	171			
Inman (2034275)				
District: 1	1,041			
Iola (2034300)				
District: 2	4,265			
Ionia (2034350)				
District: 1	17			
Isabel (2034550)				
District: 4	52			
Iuka (2034625)				
District: 4	113			
Jamestown (2034975)				
District: 1	189			
Jennings (2035375)				
District: 1	66			
Jetmore (2035450)				
District: 1	574			
Jewell (2035475)				
District: 1	297			
Johnson City (2035600)				
District: 1	1,045			

Place Assignment Report for M1_MushroomRock_2 for KLRD TR

2020 Voting Age Population	2020 Voting Age Population	2020 Voting Age Population	2020 Voting Age Population
Junction City (2035750)			
District: 1	16,858		
Kanopolis (2035950)			
District: 1	335		
Kanorado (2035975)			
District: 1	109		
Kansas City (2036000)			
District: 2	26,944	District: 3	87,154
Keats (2036200)			
District: 1	77		
Kechi (2036225)			
District: 4	1,724		
Kelly (2036375)			
District: 1	23		
Kensington (2036550)			
District: 1	304		
Kickapoo Site 1 (2036735)			
District: 2	68		
Kickapoo Site 2 (2036736)			
District: 2	22		
Kickapoo Site 5 (2036739)			
District: 2	41		
Kickapoo Site 6 (2036740)			
District: 2	10		
Kickapoo Site 7 (2036741)			
District: 2	53		
Kickapoo Tribal Center (2036744)			
District: 2	124		
Kincaid (2036875)			
District: 2	78		
Kingman (2036950)			
District: 4	2,402		
Kinsley (2037075)			
District: 1	1,128		
Kiowa (2037125)			
District: 4	699		
Kipp (2037200)			
District: 1	45		
Kirwin (2037275)			
District: 1	107		
Kismet (2037325)			
District: 1	251		
Labette (2037375)			
District: 2	35		

<p style="text-align: center;">Place Assignment Report for M1_MushroomRock_2 for KLRD TR</p>
--

	2020 Voting Age Population	2020 Voting Age Population	2020 Voting Age Population	2020 Voting Age Population
La Crosse (2037500)				
District: 1	986			
La Cygne (2037575)				
District: 2	786			
Lafontaine (2037675)				
District: 4	41			
La Harpe (2037725)				
District: 2	385			
Lake City (2037875)				
District: 1	39			
Lake Quivira (2037975)				
District: 3	786			
Lakin (2038175)				
District: 1	1,574			
Lancaster (2038325)				
District: 2	194			
Lane (2038400)				
District: 2	191			
Langdon (2038500)				
District: 1	32			
Lansing (2038650)				
District: 2	8,741			
Larned (2038700)				
District: 1	2,898			
Latham (2038775)				
District: 4	82			
Latimer (2038800)				
District: 1	21			
Lawrence (2038900)				
District: 2	78,043			
Leavenworth (2039000)				
District: 2	28,147			
Leawood (2039075)				
District: 3	25,760			
Lebanon (2039100)				
District: 1	152			
Lebo (2039125)				
District: 1	667			
Lecompton (2039150)				
District: 2	458			
Lehigh (2039225)				
District: 1	127			
Lenexa (2039350)				
District: 3	44,993			

Place Assignment Report for M1_MushroomRock_2 for KLRD TR

	2020 Voting Age Population	2020 Voting Age Population	2020 Voting Age Population	2020 Voting Age Population
Lenora (2039400)				
District: 1	167			
Leon (2039450)				
District: 4	479			
Leona (2039475)				
District: 2	27			
Leonardville (2039500)				
District: 1	354			
Leoti (2039550)				
District: 1	1,081			
LeRoy (2039650)				
District: 1	362			
Levant (2039700)				
District: 1	49			
Lewis (2039725)				
District: 1	308			
Liberal (2039825)				
District: 1	13,700			
Liberty (2040250)				
District: 2	71			
Liebenthal (2040400)				
District: 1	77			
Lincoln Center (2041300)				
District: 1	896			
Lincolnvile (2041325)				
District: 1	135			
Lindsborg (2041375)				
District: 1	3,115			
Linn (2041425)				
District: 1	302			
Linn Valley (2041465)				
District: 2	818			
Linwood (2041475)				
District: 2	305			
Little River (2041575)				
District: 1	366			
Logan (2042100)				
District: 1	369			
Lone Elm (2042425)				
District: 2	19			
Longford (2042575)				
District: 1	57			
Long Island (2042600)				
District: 1	107			

Place Assignment Report for M1_MushroomRock_2 for KLRD TR

	2020 Voting Age Population	2020 Voting Age Population	2020 Voting Age Population	2020 Voting Age Population
Longton (2042650)				
District: 4	218			
Lorraine (2042800)				
District: 1	92			
Lost Springs (2042825)				
District: 1	42			
Louisburg (2042875)				
District: 2	3,486			
Louisville (2042925)				
District: 1	113			
Lowell (2043050)				
District: 2	200			
Lucas (2043150)				
District: 1	257			
Ludell (2043175)				
District: 1	27			
Luray (2043250)				
District: 1	122			
Lyndon (2043350)				
District: 2	747			
Lyons (2043525)				
District: 1	2,694			
McConnell AFB (2043675)				
District: 4	1,121			
McCracken (2043700)				
District: 1	130			
McCune (2043725)				
District: 2	282			
McDonald (2043750)				
District: 1	92			
McFarland (2043775)				
District: 1	192			
Macksville (2043850)				
District: 1	317			
McLouth (2043900)				
District: 2	625			
McPherson (2043950)				
District: 1	10,905			
Madison (2044050)				
District: 4	523			
Mahaska (2044150)				
District: 1	46			
Maize (2044200)				
District: 4	3,979			

Place Assignment Report for M1_MushroomRock_2 for KLRD TR

	2020 Voting Age Population	2020 Voting Age Population	2020 Voting Age Population	2020 Voting Age Population
Manchester (2044225)				
District: 1	41			
Manhattan (2044250)				
District: 1	45,193			
Mankato (2044300)				
District: 1	665			
Manter (2044375)				
District: 1	98			
Maple Hill (2044500)				
District: 1	402			
Mapleton (2044550)				
District: 2	70			
Marienthal (2044600)				
District: 1	42			
Marion (2044750)				
District: 1	1,531			
Marquette (2044925)				
District: 1	481			
Marysville (2045050)				
District: 1	2,570			
Matfield Green (2045150)				
District: 1	38			
Mayetta (2045250)				
District: 2	264			
Mayfield (2045275)				
District: 4	65			
Meade (2045325)				
District: 1	1,153			
Medicine Lodge (2045500)				
District: 4	1,339			
Melvorn (2045700)				
District: 2	265			
Menlo (2045750)				
District: 1	25			
Mentor (2045875)				
District: 1	86			
Meriden (2045950)				
District: 2	550			
Merriam (2046000)				
District: 3	8,980			
Milan (2046450)				
District: 4	40			
Mildred (2046500)				
District: 2	20			

Place Assignment Report for M1_MushroomRock_2 for KLRD TR

	2020 Voting Age Population	2020 Voting Age Population	2020 Voting Age Population	2020 Voting Age Population
Milford (2046525)				
District: 1	301			
Milton (2046925)				
District: 4	118			
Miltonvale (2046950)				
District: 1	320			
Minneapolis (2047075)				
District: 1	1,481			
Minneola (2047150)				
District: 1	540			
Mission (2047225)				
District: 3	8,547			
Mission Hills (2047350)				
District: 3	2,647			
Mission Woods (2047425)				
District: 3	156			
Moline (2047600)				
District: 4	259			
Montezuma (2047875)				
District: 1	751			
Mont Ida (2047975)				
District: 2	12			
Monument (2048025)				
District: 1	45			
Moran (2048125)				
District: 2	364			
Morganville (2048225)				
District: 1	136			
Morland (2048275)				
District: 1	101			
Morrill (2048300)				
District: 2	163			
Morrowville (2048450)				
District: 1	96			
Moscow (2048600)				
District: 1	194			
Mound City (2048750)				
District: 2	497			
Moundridge (2048800)				
District: 1	1,598			
Mound Valley (2048825)				
District: 2	254			
Mount Hope (2048900)				
District: 4	610			

Place Assignment Report for M1_MushroomRock_2 for KLRD TR

	2020 Voting Age Population	2020 Voting Age Population	2020 Voting Age Population	2020 Voting Age Population
Mulberry (2049025)				
District: 2	313			
Mullinville (2049075)				
District: 4	157			
Mulvane (2049100)				
District: 4	4,541			
Munden (2049150)				
District: 1	72			
Munjor (2049200)				
District: 1	175			
Murdock (2049250)				
District: 4	34			
Muscotah (2049325)				
District: 2	111			
Narka (2049350)				
District: 1	61			
Nashville (2049400)				
District: 4	46			
Natoma (2049425)				
District: 1	230			
Navarre (2049525)				
District: 1	41			
Neal (2049550)				
District: 4	37			
Neodesha (2049650)				
District: 4	1,665			
Neosho Falls (2049825)				
District: 4	99			
Neosho Rapids (2049875)				
District: 1	176			
Ness City (2049925)				
District: 1	1,047			
Netawaka (2049950)				
District: 2	113			
New Albany (2050150)				
District: 4	40			
Newbury (2050250)				
District: 1	48			
New Cambria (2050300)				
District: 1	87			
New Salem (2050425)				
District: 4	48			
New Strawn (2050450)				
District: 1	318			

<p style="text-align: center;">Place Assignment Report for M1_MushroomRock_2 for KLRD TR</p>
--

	2020 Voting Age Population	2020 Voting Age Population	2020 Voting Age Population	2020 Voting Age Population
Newton (2050475)				
District: 4	14,127			
Nickerson (2050525)				
District: 1	747			
Nicodemus (2050550)				
District: 1	13			
Niles (2050600)				
District: 1	50			
Niotaze (2050750)				
District: 4	64			
Norcatour (2050925)				
District: 1	118			
North Newton (2051225)				
District: 4	1,614			
Norton (2051500)				
District: 1	2,075			
Nortonville (2051525)				
District: 2	428			
Norway (2051550)				
District: 1	15			
Norwich (2051600)				
District: 4	325			
Oak Hill (2051700)				
District: 1	22			
Oaklawn-Sunview (2051810)				
District: 4	2,002			
Oakley (2051825)				
District: 1	1,544			
Oberlin (2052000)				
District: 1	1,308			
Odin (2052175)				
District: 1	66			
Offerle (2052200)				
District: 1	136			
Ogallah (2052225)				
District: 1	26			
Ogden (2052275)				
District: 1	1,243			
Oketo (2052525)				
District: 1	56			
Olathe (2052575)				
District: 3	102,214			
Olivet (2052700)				
District: 2	63			

Place Assignment Report for M1_MushroomRock_2 for KLRD TR

	2020 Voting Age Population	2020 Voting Age Population	2020 Voting Age Population	2020 Voting Age Population
Olmitz (2052750)				
District: 1	74			
Olpe (2052800)				
District: 1	371			
Olsburg (2052825)				
District: 1	157			
Onaga (2052875)				
District: 1	515			
Oneida (2052900)				
District: 1	38			
Opolis (2052925)				
District: 2	92			
Osage City (2053200)				
District: 2	2,175			
Osawatomie (2053225)				
District: 2	3,105			
Osborne (2053325)				
District: 1	1,053			
Oskaloosa (2053375)				
District: 2	818			
Oswego (2053450)				
District: 2	1,285			
Otis (2053525)				
District: 1	233			
Ottawa (2053550)				
District: 2	9,655			
Overbrook (2053725)				
District: 2	778			
Overland Park (2053775)				
District: 3	152,219			
Oxford (2053850)				
District: 4	813			
Ozawkie (2053925)				
District: 2	462			
Palco (2054125)				
District: 1	158			
Palmer (2054200)				
District: 1	92			
Paola (2054250)				
District: 2	4,384			
Paradise (2054325)				
District: 1	33			
Park (2054400)				
District: 1	88			

<p style="text-align: center;">Place Assignment Report for M1_MushroomRock_2 for KLRD TR</p>
--

	2020 Voting Age Population	2020 Voting Age Population	2020 Voting Age Population	2020 Voting Age Population
Park City (2054450)				
District: 4	5,955			
Parker (2054500)				
District: 2	178			
Parkerfield (2054560)				
District: 4	307			
Parkerville (2054575)				
District: 1	36			
Parsons (2054675)				
District: 2	7,206			
Partridge (2054700)				
District: 1	160			
Pawnee Rock (2054875)				
District: 1	144			
Paxico (2054950)				
District: 1	157			
Peabody (2055100)				
District: 1	749			
Peck (2055175)				
District: 4	126			
Penalosa (2055225)				
District: 4	16			
Perry (2055450)				
District: 2	662			
Peru (2055525)				
District: 4	83			
Phillipsburg (2055675)				
District: 1	1,780			
Piedmont (2055750)				
District: 4	40			
Pierceville (2055775)				
District: 1	65			
Pilsen (2055875)				
District: 1	51			
Piqua (2056000)				
District: 4	71			
Pittsburg (2056025)				
District: 2	16,117			
Plains (2056100)				
District: 1	702			
Plainville (2056150)				
District: 1	1,325			
Pleasanton (2056450)				
District: 2	877			

Place Assignment Report for M1_MushroomRock_2 for KLRD TR

	2020 Voting Age Population	2020 Voting Age Population	2020 Voting Age Population	2020 Voting Age Population
Plevna (2056725)				
District: 1	64			
Pomona (2057000)				
District: 2	661			
Portis (2057100)				
District: 1	69			
Potwin (2057300)				
District: 4	326			
Powhattan (2057350)				
District: 2	47			
Prairie View (2057525)				
District: 1	84			
Prairie Village (2057575)				
District: 3	17,917			
Pratt (2057625)				
District: 4	5,036			
Prescott (2057650)				
District: 2	163			
Preston (2057675)				
District: 4	92			
Pretty Prairie (2057700)				
District: 1	486			
Princeton (2057725)				
District: 2	184			
Protection (2057850)				
District: 1	382			
Quenemo (2058100)				
District: 2	237			
Quinter (2058250)				
District: 1	706			
Radium (2058300)				
District: 1	20			
Radley (2058325)				
District: 2	80			
Ramona (2058375)				
District: 1	61			
Randall (2058450)				
District: 1	59			
Randolph (2058475)				
District: 1	125			
Ransom (2058500)				
District: 1	222			
Rantoul (2058525)				
District: 2	138			

<p style="text-align: center;">Place Assignment Report for M1_MushroomRock_2 for KLRD TR</p>
--

	2020 Voting Age Population	2020 Voting Age Population	2020 Voting Age Population	2020 Voting Age Population
Raymond (2058550)				
District: 1	70			
Reading (2058600)				
District: 1	133			
Redfield (2058725)				
District: 2	70			
Republic (2059000)				
District: 1	74			
Reserve (2059050)				
District: 2	53			
Rexford (2059125)				
District: 1	147			
Richfield (2059200)				
District: 1	23			
Richmond (2059675)				
District: 2	347			
Riley (2059875)				
District: 1	693			
Ringo (2059975)				
District: 2	87			
Riverton (2060200)				
District: 2	583			
Robinson (2060325)				
District: 2	137			
Rock (2060400)				
District: 4	67			
Roeland Park (2060825)				
District: 3	5,635			
Rolla (2060900)				
District: 1	293			
Rosalia (2061100)				
District: 4	105			
Rose Hill (2061250)				
District: 4	2,918			
Roseland (2061275)				
District: 2	62			
Rossville (2061400)				
District: 2	797			
Roxbury (2061550)				
District: 1	63			
Rozel (2061600)				
District: 1	78			
Rush Center (2061775)				
District: 1	117			

Place Assignment Report for M1_MushroomRock_2 for KLRD TR

	2020 Voting Age Population	2020 Voting Age Population	2020 Voting Age Population	2020 Voting Age Population
Russell (2061825)				
District: 1	3,374			
Russell Springs (2061875)				
District: 1	21			
Sabetha (2062025)				
District: 1	1,905	District: 2	9	
St. Benedict (2062075)				
District: 1	36			
St. Francis (2062175)				
District: 1	1,020			
St. George (2062200)				
District: 1	696			
St. John (2062275)				
District: 1	931			
St. Marks (2062375)				
District: 4	87			
St. Marys (2062400)				
District: 1	1,742			
St. Paul (2062500)				
District: 2	468			
Salina (2062700)				
District: 1	35,961			
Satanta (2063150)				
District: 1	773			
Savonburg (2063200)				
District: 2	57			
Sawyer (2063275)				
District: 4	73			
Scammon (2063325)				
District: 2	297			
Scandia (2063350)				
District: 1	281			
Schoenchen (2063425)				
District: 1	134			
Scott City (2063600)				
District: 1	3,034			
Scottsville (2063650)				
District: 1	14			
Scranton (2063675)				
District: 2	475			
Sedan (2063750)				
District: 4	794			
Sedgwick (2063800)				
District: 4	1,167			

Place Assignment Report for M1_MushroomRock_2 for KLRD TR

	2020 Voting Age Population	2020 Voting Age Population	2020 Voting Age Population	2020 Voting Age Population
Selden (2063875)				
District: 1	144			
Seneca (2063950)				
District: 1	1,650			
Severance (2064025)				
District: 2	58			
Severy (2064050)				
District: 4	167			
Seward (2064100)				
District: 1	28			
Shallow Water (2064200)				
District: 1	71			
Sharon (2064325)				
District: 4	119			
Sharon Springs (2064375)				
District: 1	569			
Shawnee (2064500)				
District: 3	50,556			
Silverdale (2065550)				
District: 4	52			
Silver Lake (2065600)				
District: 2	988			
Simpson (2065650)				
District: 1	55			
Smith Center (2065925)				
District: 1	1,265			
Smolan (2066100)				
District: 1	133			
Soldier (2066175)				
District: 1	85			
Solomon (2066275)				
District: 1	726			
Somerset (2066475)				
District: 2	77			
South Haven (2066650)				
District: 4	243			
South Hutchinson (2066750)				
District: 1	2,016			
South Mound (2066800)				
District: 2	25			
Spearville (2067125)				
District: 1	568			
Speed (2067175)				
District: 1	34			

Place Assignment Report for M1_MushroomRock_2 for KLRD TR

	2020 Voting Age Population	2020 Voting Age Population	2020 Voting Age Population	2020 Voting Age Population
Spivey (2067250)				
District: 4	48			
Spring Hill (2067625)				
District: 2	2,065	District: 3	3,514	
Stafford (2067775)				
District: 1	741			
Stark (2068025)				
District: 2	57			
Sterling (2068200)				
District: 1	1,795			
Stockton (2068350)				
District: 1	1,152			
Strong City (2068650)				
District: 1	314			
Stuttgart (2068750)				
District: 1	37			
Sublette (2068775)				
District: 1	1,003			
Summerfield (2068950)				
District: 1	108			
Sun City (2069275)				
District: 1	33			
Susank (2069525)				
District: 1	29			
Sycamore (2069725)				
District: 2	63			
Sylvan Grove (2069775)				
District: 1	214			
Sylvia (2069800)				
District: 1	158			
Syracuse (2069850)				
District: 1	1,277			
Talmage (2069925)				
District: 1	59			
Tampa (2070000)				
District: 1	86			
Tecumseh (2070075)				
District: 2	541			
Tescott (2070250)				
District: 1	213			
Thayer (2070300)				
District: 2	328			
The Highlands (2070357)				
District: 1	301			

Place Assignment Report for M1_MushroomRock_2 for KLRD TR

	2020 Voting Age Population	2020 Voting Age Population	2020 Voting Age Population	2020 Voting Age Population
Timken (2070625)				
District: 1	36			
Tipton (2070675)				
District: 1	165			
Tonganoxie (2070800)				
District: 2	4,036			
Topeka (2071000)				
District: 2	97,555			
Toronto (2071050)				
District: 4	178			
Towanda (2071125)				
District: 4	1,036			
Tribune (2071450)				
District: 1	582			
Troy (2071575)				
District: 2	743			
Turon (2071800)				
District: 1	222			
Tyro (2071925)				
District: 2	131			
Udall (2071950)				
District: 4	484			
Ulysses (2071975)				
District: 1	4,066			
Uniontown (2072525)				
District: 2	187			
Urbana (2072600)				
District: 2	19			
Utica (2072650)				
District: 1	85			
Valley Center (2073250)				
District: 4	5,175			
Valley Falls (2073300)				
District: 2	831			
Vassar (2073450)				
District: 2	459			
Vermillion (2073525)				
District: 1	58			
Victoria (2073775)				
District: 1	864			
Vining (2073950)				
District: 1	31			
Viola (2074025)				
District: 4	89			

Place Assignment Report for M1_MushroomRock_2 for KLRD TR

	2020 Voting Age Population	2020 Voting Age Population	2020 Voting Age Population	2020 Voting Age Population
Virgil (2074075)				
District: 4	41			
Wabaunsee (2074225)				
District: 1	76			
Wakarusa (2074425)				
District: 2	202			
WaKeeney (2074450)				
District: 1	1,412			
Wakefield (2074525)				
District: 1	660			
Waldo (2074575)				
District: 1	26			
Waldron (2074625)				
District: 4	9			
Wallace (2074750)				
District: 1	35			
Walnut (2074950)				
District: 2	137			
Walton (2075200)				
District: 4	157			
Wamego (2075325)				
District: 1	3,556			
Washington (2075825)				
District: 1	826			
Waterville (2075950)				
District: 1	478			
Wathena (2076000)				
District: 2	956			
Waverly (2076050)				
District: 1	414			
Wayside (2076175)				
District: 2	12			
Webber (2076250)				
District: 1	26			
Weir (2076350)				
District: 2	425			
Welda (2076425)				
District: 2	117			
Wellington (2076475)				
District: 4	5,715			
Wells (2076550)				
District: 1	34			
Wellsville (2076625)				
District: 2	1,441			

Place Assignment Report for M1_MushroomRock_2 for KLRD TR

	2020 Voting Age Population	2020 Voting Age Population	2020 Voting Age Population	2020 Voting Age Population
Weskan (2076675)				
District: 1	116			
West Mineral (2077150)				
District: 2	127			
Westmoreland (2077200)				
District: 1	584			
Westphalia (2077250)				
District: 2	91			
Westwood (2077500)				
District: 3	1,386			
Westwood Hills (2077525)				
District: 3	295			
Wetmore (2077550)				
District: 1	232			
Wheaton (2077700)				
District: 1	68			
White City (2077825)				
District: 1	349			
White Cloud (2077850)				
District: 2	89			
Whitewater (2078050)				
District: 4	481			
Whiting (2078100)				
District: 2	139			
Wichita (2079000)				
District: 4	300,475			
Willard (2079250)				
District: 1	9	District: 2	50	
Williamsburg (2079300)				
District: 2	275			
Williamstown (2079375)				
District: 2	69			
Willis (2079400)				
District: 2	21			
Willowbrook (2079425)				
District: 1	60			
Wilmore (2079550)				
District: 1	32			
Wilroads Gardens (2079625)				
District: 1	433			
Wilsey (2079650)				
District: 1	102			
Wilson (2079675)				
District: 1	719			

Place Assignment Report for M1_MushroomRock_2 for KLRD TR
--

2020 Voting Age Population	2020 Voting Age Population	2020 Voting Age Population	2020 Voting Age Population
Winchester (2079800) District: 2 359			
Windom (2079850) District: 1 66			
Winfield (2079950) District: 4 9,332			
Winona (2080075) District: 1 136			
Woodbine (2080350) District: 1 124			
Woodruff (2080400) District: 1 13			
Woodston (2080450) District: 1 72			
Wright (2080500) District: 1 107			
Yale (2080650) District: 2 68			
Yates Center (2080700) District: 4 1,055			
Yoder (2080750) District: 1 130			
Zeandale (2080875) District: 1 52			
Zenda (2080925) District: 4 59			
Zurich (2081025) District: 1 75			

User: Matthew Mohan

Plan Name: M1_MushroomRock_2 for KLRD TR

Plan Type: Congressional

Error Check Report

Friday, January 21, 2022

9:00 AM

DISTRICT	POPULATION	% DEVIATION	OUTSIDE*
1	734,471	0.00	Y
2	734,469	0.00	Y
3	734,470	0.00	
4	734,470	0.00	

Total Population:

2,937,880

*OUTSIDE = Y if the deviation from
the target value is greater than 0%

Number of Districts:

4

Unassigned Units

County	VTD	Block
--------	-----	-------

Number of Units Unassigned: 0

Place Assignment Report
for
M1_MushroomRock_2 for KLRD TR
By District

**2020
Population**

District: 1	
Abbyville (2000100)	83
Abilene (2000125)	6,460
Ada (2000225)	86
Admire (2000325)	130
Agenda (2000475)	47
Agra (2000550)	208
Albert (2000825)	132
Alden (2000950)	122
Alexander (2001050)	54
Allen (2001275)	160
Alma (2001350)	802
Almena (2001425)	363
Alta Vista (2001575)	409
Alton (2001600)	100
Americus (2001675)	776
Ames (2001725)	33
Arlington (2002325)	435
Asherville (2002600)	19
Ashland (2002675)	783
Assaria (2002850)	428
Athol (2003025)	41
Atwood (2003150)	1,290
Aurora (2003425)	56
Axtell (2003600)	399
Baileyville (2003675)	182
Bala (2003800)	29
Barnard (2004225)	64
Barnes (2004250)	165
Bavaria (2004575)	60
Bazine (2004775)	282
Beattie (2004900)	197
Beaver (2004950)	52
Belleville (2005600)	2,007
Beloit (2005775)	3,404
Belpre (2005825)	97
Belvue (2005925)	177
Bennington (2006075)	622

<p style="text-align: center;">Place Assignment Report for M1_MushroomRock_2 for KLRD TR By District</p>
--

**2020
Population**

District: 1	
Bern (2006275)	161
Beverly (2006500)	135
Big Bow (2006575)	32
Bird City (2006825)	437
Bison (2006950)	179
Blue Rapids (2007650)	928
Bogue (2007825)	155
Bremen (2008300)	51
Brewster (2008425)	291
Bridgeport (2008450)	64
Brookville (2008575)	247
Brownell (2008675)	23
Bucklin (2009000)	727
Buhler (2009200)	1,325
Bunker Hill (2009225)	103
Burdett (2009275)	228
Burdick (2009300)	62
Burlington (2009400)	2,634
Burns (2009450)	234
Burr Oak (2009525)	140
Bushong (2009675)	27
Bushton (2009700)	203
Canton (2010475)	685
Carlton (2010675)	40
Catharine (2011025)	113
Cawker City (2011175)	457
Cedar (2011325)	11
Cedar Point (2011425)	22
Centralia (2012425)	485
Chapman (2012550)	1,377
Chase (2012650)	396
Cimarron (2013275)	1,981
Circleville (2013375)	153
Clafin (2013425)	562
Clay Center (2013625)	4,199
Clayton (2013675)	44
Clifton (2014200)	454

Place Assignment Report
for
M1_MushroomRock_2 for KLRD TR
By District

**2020
Population**

District: 1	
Clyde (2014475)	694
Codell (2014575)	49
Colby (2014650)	5,570
Coldwater (2014700)	687
Collyer (2014900)	97
Concordia (2015200)	5,111
Coolidge (2015400)	80
Copeland (2015475)	251
Corning (2015725)	212
Cottonwood Falls (2015900)	851
Council Grove (2015925)	2,140
Courtland (2016025)	294
Cuba (2016625)	140
Culver (2016700)	114
Damar (2016975)	112
Deerfield (2017225)	711
Delphos (2017600)	302
Detroit (2017875)	102
Dighton (2018050)	960
Dodge City (2018250)	27,788
Dorrance (2018325)	146
Downs (2018500)	800
Dresden (2018600)	43
Dunlap (2018950)	27
Durham (2019050)	89
Dwight (2019125)	217
Eastshore (2019700)	92
Edmond (2019875)	28
Edson (2019925)	17
Elkhart (2020350)	1,888
Ellinwood (2020425)	2,011
Ellis (2020450)	1,958
Ellsworth (2020500)	3,066
Elmdale (2020675)	40
Elyria (2020975)	120
Emmett (2021100)	170
Emporia (2021275)	24,139

<p style="text-align: center;">Place Assignment Report for M1_MushroomRock_2 for KLRD TR By District</p>
--

**2020
Population**

District: 1	
Englewood (2021350)	58
Ensign (2021400)	166
Enterprise (2021425)	708
Esbon (2021600)	69
Eskridge (2021650)	439
Falun (2022900)	83
Florence (2023600)	394
Ford (2023725)	203
Formoso (2023825)	94
Fort Dodge (2023890)	97
Fort Riley (2023975)	9,230
Fowler (2024175)	534
Frankfort (2024275)	730
Frederick (2024550)	8
Galatia (2025050)	45
Galva (2025200)	834
Garden City (2025325)	28,151
Garfield (2025750)	151
Gaylord (2026000)	87
Gem (2026050)	98
Geneseo (2026075)	236
Glade (2026325)	52
Glasco (2026375)	441
Glen Elder (2026500)	362
Goessel (2026750)	556
Goff (2026775)	106
Goodland (2026875)	4,465
Gorham (2027000)	376
Gove City (2027125)	80
Grainfield (2027200)	322
Grandview Plaza (2027425)	1,697
Great Bend (2028300)	14,733
(2028412)	410
Green (2028425)	95
Greenleaf (2028625)	350
Gridley (2028850)	313
Grinnell (2028900)	260

Place Assignment Report
for
M1_MushroomRock_2 for KLRD TR
By District

**2020
Population**

District: 1	
Gypsum (2029250)	400
Haddam (2029400)	110
Hanover (2029875)	690
Hanston (2029925)	259
Hartford (2030475)	355
Harveyville (2030575)	178
Haven (2030725)	1,170
Havensville (2030775)	119
Hays (2031100)	21,116
Healy (2031200)	195
Herington (2031400)	2,109
Herkimer (2031425)	54
Herndon (2031475)	119
Hill City (2032175)	1,403
Hillsboro (2032275)	2,732
Hoisington (2032550)	2,699
Holcomb (2032575)	2,245
Hollenberg (2032650)	10
Holyrood (2032850)	403
Home (2032875)	154
Hope (2033075)	317
Horace (2033150)	102
Hoxie (2033350)	1,211
Hudson (2033400)	95
Hugoton (2033425)	3,747
Hunter (2033525)	51
Hutchinson (2033625)	40,006
Idana (2033700)	54
Ingalls (2034225)	252
Inman (2034275)	1,341
Ionia (2034350)	17
Jamestown (2034975)	237
Jennings (2035375)	81
Jetmore (2035450)	770
Jewell (2035475)	370
Johnson City (2035600)	1,464
Junction City (2035750)	22,932

Place Assignment Report
for
M1_MushroomRock_2 for KLRD TR
By District

**2020
Population**

District: 1	
Kanopolis (2035950)	443
Kanorado (2035975)	153
Keats (2036200)	96
Kelly (2036375)	27
Kensington (2036550)	399
Kinsley (2037075)	1,456
Kipp (2037200)	60
Kirwin (2037275)	139
Kismet (2037325)	340
La Crosse (2037500)	1,266
Lake City (2037875)	47
Lakin (2038175)	2,205
Langdon (2038500)	39
Larned (2038700)	3,769
Latimer (2038800)	31
Lebanon (2039100)	178
Lebo (2039125)	885
Lehigh (2039225)	161
Lenora (2039400)	207
Leonardville (2039500)	432
Leoti (2039550)	1,475
LeRoy (2039650)	451
Levant (2039700)	68
Lewis (2039725)	400
Liberal (2039825)	19,825
Liebenthal (2040400)	92
Lincoln Center (2041300)	1,171
Lincolnton (2041325)	168
Lindsborg (2041375)	3,776
Linn (2041425)	387
Little River (2041575)	472
Logan (2042100)	460
Longford (2042575)	73
Long Island (2042600)	137
Lorraine (2042800)	137
Lost Springs (2042825)	55
Louisville (2042925)	131

<p style="text-align: center;">Place Assignment Report for M1_MushroomRock_2 for KLRD TR By District</p>
--

**2020
Population**

District: 1	
Lucas (2043150)	332
Ludell (2043175)	41
Luray (2043250)	166
Lyons (2043525)	3,611
McCracken (2043700)	152
McDonald (2043750)	113
McFarland (2043775)	272
Macksville (2043850)	471
McPherson (2043950)	14,082
Mahaska (2044150)	46
Manchester (2044225)	47
Manhattan (2044250)	54,100
Mankato (2044300)	836
Manter (2044375)	132
Maple Hill (2044500)	631
Marienthal (2044600)	64
Marion (2044750)	1,922
Marquette (2044925)	599
Marysville (2045050)	3,447
Matfield Green (2045150)	49
Meade (2045325)	1,505
Menlo (2045750)	33
Mentor (2045875)	101
Milford (2046525)	408
Miltonvale (2046950)	440
Minneapolis (2047075)	1,946
Minneola (2047150)	738
Montezuma (2047875)	975
Monument (2048025)	56
Morganville (2048225)	180
Morland (2048275)	115
Morrowville (2048450)	114
Moscow (2048600)	272
Moundridge (2048800)	1,974
Munden (2049150)	96
Munjoy (2049200)	232
Narka (2049350)	81

Place Assignment Report
for
M1_MushroomRock_2 for KLRD TR
By District

**2020
Population**

District: 1	
Natoma (2049425)	302
Navarre (2049525)	52
Neosho Rapids (2049875)	229
Ness City (2049925)	1,329
Newbury (2050250)	78
New Cambria (2050300)	106
New Strawn (2050450)	414
Nickerson (2050525)	1,058
Nicodemus (2050550)	14
Niles (2050600)	56
Norcatour (2050925)	159
Norton (2051500)	2,747
Norway (2051550)	17
Oak Hill (2051700)	24
Oakley (2051825)	2,046
Oberlin (2052000)	1,644
Odin (2052175)	87
Offerle (2052200)	179
Ogallah (2052225)	28
Ogden (2052275)	1,661
Oketo (2052525)	64
Olmitz (2052750)	90
Olpe (2052800)	519
Olsburg (2052825)	218
Onaga (2052875)	679
Oneida (2052900)	61
Osborne (2053325)	1,335
Otis (2053525)	296
Palco (2054125)	208
Palmer (2054200)	125
Paradise (2054325)	35
Park (2054400)	112
Parkerville (2054575)	46
Partridge (2054700)	209
Pawnee Rock (2054875)	193
Paxico (2054950)	210
Peabody (2055100)	937

Place Assignment Report
for
M1_MushroomRock_2 for KLRD TR
By District

**2020
Population**

District: 1	
Phillipsburg (2055675)	2,337
Pierceville (2055775)	98
Pilsen (2055875)	65
Plains (2056100)	1,037
Plainville (2056150)	1,746
Plevna (2056725)	85
Portis (2057100)	86
Prairie View (2057525)	106
Pretty Prairie (2057700)	660
Protection (2057850)	498
Quinter (2058250)	929
Radium (2058300)	26
Ramona (2058375)	78
Randall (2058450)	79
Randolph (2058475)	159
Ransom (2058500)	260
Raymond (2058550)	85
Reading (2058600)	181
Republic (2059000)	82
Rexford (2059125)	197
Richfield (2059200)	30
Riley (2059875)	938
Rolla (2060900)	384
Roxbury (2061550)	70
Rozel (2061600)	102
Rush Center (2061775)	141
Russell (2061825)	4,401
Russell Springs (2061875)	26
Sabetha (2062025)	2,534
St. Benedict (2062075)	50
St. Francis (2062175)	1,263
St. George (2062200)	1,054
St. John (2062275)	1,228
St. Marys (2062400)	2,759
Salina (2062700)	46,889
Satanta (2063150)	1,092
Scandia (2063350)	344

Place Assignment Report
for
M1_MushroomRock_2 for KLRD TR
By District

**2020
Population**

District: 1	
Schoenchen (2063425)	170
Scott City (2063600)	4,113
Scottsville (2063650)	26
Selden (2063875)	184
Seneca (2063950)	2,139
Seward (2064100)	41
Shallow Water (2064200)	89
Sharon Springs (2064375)	751
Simpson (2065650)	82
Smith Center (2065925)	1,571
Smolan (2066100)	162
Soldier (2066175)	102
Solomon (2066275)	993
South Hutchinson (2066750)	2,521
Spearville (2067125)	791
Speed (2067175)	37
Stafford (2067775)	959
Sterling (2068200)	2,248
Stockton (2068350)	1,480
Strong City (2068650)	386
Stuttgart (2068750)	44
Sublette (2068775)	1,413
Summerfield (2068950)	125
Sun City (2069275)	37
Susank (2069525)	31
Sylvan Grove (2069775)	291
Sylvia (2069800)	215
Syracuse (2069850)	1,826
Talmage (2069925)	78
Tampa (2070000)	105
Tescott (2070250)	265
The Highlands (2070357)	349
Timken (2070625)	38
Tipton (2070675)	193
Tribune (2071450)	772
Turon (2071800)	309
Ulysses (2071975)	5,788

<p style="text-align: center;">Place Assignment Report for M1_MushroomRock_2 for KLRD TR By District</p>
--

**2020
Population**

District: 1	
Utica (2072650)	99
Vermillion (2073525)	76
Victoria (2073775)	1,129
Vining (2073950)	43
Wabaunsee (2074225)	104
WaKeeney (2074450)	1,799
Wakefield (2074525)	858
Waldo (2074575)	30
Wallace (2074750)	41
Wamego (2075325)	4,841
Washington (2075825)	1,071
Waterville (2075950)	658
Waverly (2076050)	574
Webber (2076250)	30
Wells (2076550)	45
Weskan (2076675)	158
Westmoreland (2077200)	740
Wetmore (2077550)	348
Wheaton (2077700)	98
White City (2077825)	447
Willard (2079250)	12
Willowbrook (2079425)	71
Wilmore (2079550)	37
Wilroads Gardens (2079625)	639
Wilsey (2079650)	139
Wilson (2079675)	859
Windom (2079850)	85
Winona (2080075)	193
Woodbine (2080350)	157
Woodruff (2080400)	13
Woodston (2080450)	94
Wright (2080500)	145
Yoder (2080750)	165
Zeandale (2080875)	62
Zurich (2081025)	89
District: 2	
Altamont (2001550)	1,061

<p style="text-align: center;">Place Assignment Report for M1_MushroomRock_2 for KLRD TR By District</p>
--

**2020
Population**

District: 2	
Arcadia (2002175)	254
Arma (2002375)	1,407
Atchison (2002900)	10,885
Auburn (2003250)	1,273
Baldwin City (2003900)	4,826
Bartlett (2004350)	69
Basehor (2004400)	6,896
Bassett (2004450)	20
Baxter Springs (2004625)	3,888
Bendena (2005975)	117
Blue Mound (2007600)	219
Bonner Springs (2007975)	4,119
Bronson (2008475)	304
Bucyrus (2009050)	171
Burlingame (2009350)	971
Caney (2010375)	1,788
Carbondale (2010600)	1,352
Centerville (2012325)	78
Centropolis (2012450)	100
Chanute (2012500)	8,722
Cherokee (2012825)	590
Cherryvale (2012925)	2,192
Chetopa (2012950)	929
Chicopee (2013100)	422
Coffeyville (2014600)	8,826
Colony (2014950)	381
Columbus (2015075)	2,929
Crestline (2016325)	116
Croweburg (2016475)	92
Dearing (2017150)	382
Delia (2017525)	151
Denison (2017625)	146
Dennis (2017675)	152
Denton (2017750)	130
De Soto (2017850)	0
Devon (2017900)	71
Earlton (2019275)	60

Place Assignment Report
for
M1_MushroomRock_2 for KLRD TR
By District

**2020
Population**

District: 2	
Easton (2019600)	213
Edna (2019900)	388
Edwardsville (2020000)	4,717
Effingham (2020025)	495
Elk City (2020250)	260
Elsmore (2020875)	50
Elwood (2020950)	1,125
Erie (2021500)	1,047
Eudora (2021675)	6,408
Everest (2022025)	265
Fairview (2022425)	240
Farlington (2023050)	68
Fontana (2023650)	210
Fort Scott (2024000)	7,552
Franklin (2024325)	473
Frontenac (2024850)	3,382
Fulton (2024925)	165
Galena (2025100)	2,761
Galesburg (2025150)	149
Garland (2025900)	31
Garnett (2025925)	3,242
Gas (2025975)	475
Girard (2026300)	2,496
Grantville (2028200)	182
Greeley (2028350)	273
Hallowell (2029550)	101
Hamlin (2029700)	25
Harris (2030250)	47
Havana (2030700)	84
Hepler (2031375)	90
Hiawatha (2031675)	3,280
Highland (2031850)	903
Hillsdale (2032300)	247
Holton (2032825)	3,401
Horton (2033200)	1,523
Hoyt (2033375)	593
Humboldt (2033450)	1,847

<p style="text-align: center;">Place Assignment Report for M1_MushroomRock_2 for KLRD TR By District</p>
--

**2020
Population**

District: 2	
Huron (2033575)	74
Independence (2033875)	8,548
Iola (2034300)	5,396
Kansas City (2036000)	35,811
Kickapoo Site 1 (2036735)	110
Kickapoo Site 2 (2036736)	27
Kickapoo Site 5 (2036739)	59
Kickapoo Site 6 (2036740)	13
Kickapoo Site 7 (2036741)	104
Kickapoo Tribal Center (2036744)	177
Kincaid (2036875)	103
Labette (2037375)	50
La Cygne (2037575)	1,050
La Harpe (2037725)	480
Lancaster (2038325)	246
Lane (2038400)	241
Lansing (2038650)	11,239
Lawrence (2038900)	94,934
Leavenworth (2039000)	37,351
Lecompton (2039150)	588
Leona (2039475)	41
Liberty (2040250)	99
Linn Valley (2041465)	956
Linwood (2041475)	415
Lone Elm (2042425)	27
Louisburg (2042875)	4,969
Lowell (2043050)	244
Lyndon (2043350)	1,037
McCune (2043725)	370
McLouth (2043900)	859
Mapleton (2044550)	96
Mayetta (2045250)	348
Melvern (2045700)	356
Meriden (2045950)	744
Mildred (2046500)	25
Mont Ida (2047975)	23
Moran (2048125)	466

Place Assignment Report
for
M1_MushroomRock_2 for KLRD TR
By District

**2020
Population**

District: 2	
Morrill (2048300)	218
Mound City (2048750)	647
Mound Valley (2048825)	348
Mulberry (2049025)	409
Muscotah (2049325)	155
Netawaka (2049950)	139
Nortonville (2051525)	601
Olivet (2052700)	73
Opolis (2052925)	104
Osage City (2053200)	2,861
Osawatomie (2053225)	4,255
Oskaloosa (2053375)	1,110
Oswego (2053450)	1,668
Ottawa (2053550)	12,625
Overbrook (2053725)	1,005
Ozawkie (2053925)	638
Paola (2054250)	5,768
Parker (2054500)	241
Parsons (2054675)	9,600
Perry (2055450)	852
Pittsburg (2056025)	20,646
Pleasanton (2056450)	1,208
Pomona (2057000)	884
Powhattan (2057350)	69
Prescott (2057650)	207
Princeton (2057725)	248
Quenemo (2058100)	288
Radley (2058325)	105
Rantoul (2058525)	165
Redfield (2058725)	90
Reserve (2059050)	67
Richmond (2059675)	459
Ringo (2059975)	111
Riverton (2060200)	771
Robinson (2060325)	183
Roseland (2061275)	76
Rossville (2061400)	1,105

<p style="text-align: center;">Place Assignment Report for M1_MushroomRock_2 for KLRD TR By District</p>
--

**2020
Population**

District: 2	
Sabetha (2062025)	11
St. Paul (2062500)	614
Savonburg (2063200)	74
Scammon (2063325)	376
Scranton (2063675)	653
Severance (2064025)	76
Silver Lake (2065600)	1,345
Somerset (2066475)	90
South Mound (2066800)	27
Spring Hill (2067625)	3,020
Stark (2068025)	69
Sycamore (2069725)	70
Tecumseh (2070075)	696
Thayer (2070300)	432
Tonganoxie (2070800)	5,573
Topeka (2071000)	126,587
Troy (2071575)	964
Tyro (2071925)	177
Uniontown (2072525)	293
Urbana (2072600)	30
Valley Falls (2073300)	1,092
Vassar (2073450)	584
Wakarusa (2074425)	242
Walnut (2074950)	187
Wathena (2076000)	1,246
Wayside (2076175)	19
Weir (2076350)	569
Welda (2076425)	149
Wellsville (2076625)	1,953
West Mineral (2077150)	154
Westphalia (2077250)	128
White Cloud (2077850)	115
Whiting (2078100)	191
Willard (2079250)	62
Williamsburg (2079300)	390
Williamstown (2079375)	96
Willis (2079400)	24

<p style="text-align: center;">Place Assignment Report for M1_MushroomRock_2 for KLRD TR By District</p>
--

**2020
Population**

District: 2	
Winchester (2079800)	461
Yale (2080650)	81
District: 3	
Bonner Springs (2007975)	3,718
De Soto (2017850)	6,118
Edgerton (2019825)	1,748
Fairway (2022700)	4,170
Gardner (2025425)	23,287
Kansas City (2036000)	120,796
Lake Quivira (2037975)	1,014
Leawood (2039075)	33,902
Lenexa (2039350)	57,434
Merriam (2046000)	11,098
Mission (2047225)	9,954
Mission Hills (2047350)	3,594
Mission Woods (2047425)	203
Olathe (2052575)	141,290
Overland Park (2053775)	197,238
Prairie Village (2057575)	22,957
Roeland Park (2060825)	6,871
Shawnee (2064500)	67,311
Spring Hill (2067625)	4,932
Westwood (2077500)	1,750
Westwood Hills (2077525)	400
District: 4	
Altoona (2001625)	354
Andale (2001775)	941
Andover (2001800)	14,892
Anthony (2001975)	2,108
Argonia (2002250)	456
Arkansas City (2002300)	11,974
Atlanta (2003050)	168
Attica (2003100)	516
Augusta (2003300)	9,256
Beaumont (2004925)	36
Bel Aire (2005337)	8,262
Belle Plaine (2005500)	1,467

Place Assignment Report
for
M1_MushroomRock_2 for KLRD TR
By District

**2020
Population**

District: 4	
Benedict (2006000)	69
Bentley (2006125)	560
Benton (2006175)	943
Bluff City (2007775)	45
Buffalo (2009150)	217
Burden (2009250)	512
Burrton (2009575)	861
Byers (2009800)	38
Caldwell (2009900)	1,025
Cambridge (2010125)	92
Cassoday (2010925)	113
Cedar Vale (2011450)	476
Chautauqua (2012675)	108
Cheney (2012775)	2,181
Clearwater (2013925)	2,653
Climax (2014275)	45
Coats (2014525)	68
Colwich (2015100)	1,455
Conway Springs (2015325)	1,086
Coyville (2016150)	60
Cullison (2016675)	83
Cunningham (2016775)	444
Danville (2017000)	29
Derby (2017800)	25,625
Dexter (2017925)	224
Douglass (2018400)	1,555
Eastborough (2019300)	756
Elbing (2020050)	226
El Dorado (2020075)	12,870
Elgin (2020125)	60
Elk Falls (2020300)	113
Eureka (2021800)	2,332
Fall River (2022775)	131
Fredonia (2024575)	2,151
Furley (2024975)	39
Garden Plain (2025375)	948
Geuda Springs (2026200)	158

<p style="text-align: center;">Place Assignment Report for M1_MushroomRock_2 for KLRD TR By District</p>
--

**2020
Population**

District: 4	
Goddard (2026725)	5,084
Greensburg (2028675)	740
Greenwich (2028700)	64
Grenola (2028800)	151
Halstead (2029600)	2,179
Hamilton (2029675)	182
Hardtner (2030000)	167
Harper (2030175)	1,313
Haviland (2030825)	678
Haysville (2031125)	11,262
Hazelton (2031150)	82
Hesston (2031600)	3,505
Howard (2033250)	570
Hunnewell (2033500)	44
Isabel (2034550)	68
Iuka (2034625)	151
Kechi (2036225)	2,217
Kingman (2036950)	3,105
Kiowa (2037125)	902
Lafontaine (2037675)	58
Latham (2038775)	96
Leon (2039450)	669
Longton (2042650)	288
McConnell AFB (2043675)	1,636
Madison (2044050)	689
Maize (2044200)	5,735
Mayfield (2045275)	75
Medicine Lodge (2045500)	1,781
Milan (2046450)	56
Milton (2046925)	155
Moline (2047600)	345
Mount Hope (2048900)	806
Mullinville (2049075)	197
Mulvane (2049100)	6,286
Murdock (2049250)	37
Nashville (2049400)	54
Neal (2049550)	37

<p style="text-align: center;">Place Assignment Report for M1_MushroomRock_2 for KLRD TR By District</p>
--

**2020
Population**

District: 4	
Neodesha (2049650)	2,275
Neosho Falls (2049825)	134
New Albany (2050150)	57
New Salem (2050425)	58
Newton (2050475)	18,602
Niotaze (2050750)	90
North Newton (2051225)	1,814
Norwich (2051600)	444
Oaklawn-Sunview (2051810)	2,880
Oxford (2053850)	1,048
Park City (2054450)	8,333
Parkerfield (2054560)	406
Peck (2055175)	162
Penalosa (2055225)	18
Peru (2055525)	101
Piedmont (2055750)	52
Piqua (2056000)	90
Potwin (2057300)	421
Pratt (2057625)	6,603
Preston (2057675)	115
Rock (2060400)	94
Rosalia (2061100)	149
Rose Hill (2061250)	4,185
St. Marks (2062375)	124
Sawyer (2063275)	89
Sedan (2063750)	1,000
Sedgwick (2063800)	1,603
Severy (2064050)	205
Sharon (2064325)	147
Silverdale (2065550)	61
South Haven (2066650)	324
Spivey (2067250)	61
Toronto (2071050)	206
Towanda (2071125)	1,447
Udall (2071950)	661
Valley Center (2073250)	7,340
Viola (2074025)	115

**Place Assignment Report
for
M1_MushroomRock_2 for KLRD TR
By District**

**2020
Population**

District: 4	
Virgil (2074075)	48
Waldron (2074625)	9
Walton (2075200)	219
Wellington (2076475)	7,715
Whitewater (2078050)	661
Wichita (2079000)	397,532
Winfield (2079950)	11,777
Yates Center (2080700)	1,352
Zenda (2080925)	72

Place Assignment Report
for
M1_MushroomRock_2 for KLRD TR
By District

**2020
Voting Age
Population**

District: 1	
Abbyville (2000100)	75
Abilene (2000125)	4,970
Ada (2000225)	65
Admire (2000325)	100
Agenda (2000475)	43
Agra (2000550)	179
Albert (2000825)	116
Alden (2000950)	97
Alexander (2001050)	44
Allen (2001275)	130
Alma (2001350)	609
Almena (2001425)	282
Alta Vista (2001575)	313
Alton (2001600)	72
Americus (2001675)	585
Ames (2001725)	21
Arlington (2002325)	335
Asherville (2002600)	17
Ashland (2002675)	604
Assaria (2002850)	315
Athol (2003025)	35
Atwood (2003150)	989
Aurora (2003425)	36
Axtell (2003600)	285
Baileyville (2003675)	136
Bala (2003800)	23
Barnard (2004225)	62
Barnes (2004250)	128
Bavaria (2004575)	45
Bazine (2004775)	206
Beattie (2004900)	159
Beaver (2004950)	31
Belleville (2005600)	1,561
Beloit (2005775)	2,607
Belpre (2005825)	66
Belvue (2005925)	118
Bennington (2006075)	468

<p style="text-align: center;">Place Assignment Report for M1_MushroomRock_2 for KLRD TR By District</p>
--

**2020
Voting Age
Population**

District: 1	
Bern (2006275)	119
Beverly (2006500)	111
Big Bow (2006575)	18
Bird City (2006825)	334
Bison (2006950)	151
Blue Rapids (2007650)	711
Bogue (2007825)	116
Bremen (2008300)	39
Brewster (2008425)	213
Bridgeport (2008450)	49
Brookville (2008575)	182
Brownell (2008675)	21
Bucklin (2009000)	518
Buhler (2009200)	961
Bunker Hill (2009225)	80
Burdett (2009275)	168
Burdick (2009300)	50
Burlington (2009400)	2,006
Burns (2009450)	164
Burr Oak (2009525)	116
Bushong (2009675)	23
Bushton (2009700)	157
Canton (2010475)	519
Carlton (2010675)	31
Catharine (2011025)	92
Cawker City (2011175)	353
Cedar (2011325)	11
Cedar Point (2011425)	15
Centralia (2012425)	364
Chapman (2012550)	968
Chase (2012650)	292
Cimarron (2013275)	1,394
Circleville (2013375)	112
Clafin (2013425)	427
Clay Center (2013625)	3,235
Clayton (2013675)	36
Clifton (2014200)	330

<p style="text-align: center;">Place Assignment Report for M1_MushroomRock_2 for KLRD TR By District</p>
--

**2020
Voting Age
Population**

District: 1	
Clyde (2014475)	533
Codell (2014575)	41
Colby (2014650)	4,265
Coldwater (2014700)	534
Collyer (2014900)	78
Concordia (2015200)	4,005
Coolidge (2015400)	55
Copeland (2015475)	174
Corning (2015725)	139
Cottonwood Falls (2015900)	711
Council Grove (2015925)	1,630
Courtland (2016025)	214
Cuba (2016625)	119
Culver (2016700)	90
Damar (2016975)	94
Deerfield (2017225)	491
Delphos (2017600)	233
Detroit (2017875)	79
Dighton (2018050)	761
Dodge City (2018250)	18,990
Dorrance (2018325)	130
Downs (2018500)	653
Dresden (2018600)	31
Dunlap (2018950)	25
Durham (2019050)	75
Dwight (2019125)	172
Eastshore (2019700)	82
Edmond (2019875)	26
Edson (2019925)	17
Elkhart (2020350)	1,416
Ellinwood (2020425)	1,529
Ellis (2020450)	1,474
Ellsworth (2020500)	2,576
Elmdale (2020675)	23
Elyria (2020975)	83
Emmett (2021100)	107
Emporia (2021275)	18,793

Place Assignment Report
for
M1_MushroomRock_2 for KLRD TR
By District

**2020
Voting Age
Population**

District: 1	
Englewood (2021350)	51
Ensign (2021400)	127
Enterprise (2021425)	540
Esbon (2021600)	62
Eskridge (2021650)	357
Falun (2022900)	66
Florence (2023600)	309
Ford (2023725)	150
Formoso (2023825)	63
Fort Dodge (2023890)	95
Fort Riley (2023975)	7,550
Fowler (2024175)	389
Frankfort (2024275)	568
Frederick (2024550)	6
Galatia (2025050)	39
Galva (2025200)	613
Garden City (2025325)	20,114
Garfield (2025750)	117
Gaylord (2026000)	74
Gem (2026050)	70
Geneseo (2026075)	195
Glade (2026325)	45
Glasco (2026375)	346
Glen Elder (2026500)	282
Goessel (2026750)	405
Goff (2026775)	71
Goodland (2026875)	3,364
Gorham (2027000)	265
Gove City (2027125)	60
Grainfield (2027200)	240
Grandview Plaza (2027425)	1,341
Great Bend (2028300)	11,087
(2028412)	291
Green (2028425)	77
Greenleaf (2028625)	266
Gridley (2028850)	232
Grinnell (2028900)	204

Place Assignment Report
for
M1_MushroomRock_2 for KLRD TR
By District

**2020
Voting Age
Population**

District: 1	
Gypsum (2029250)	294
Haddam (2029400)	73
Hanover (2029875)	508
Hanston (2029925)	180
Hartford (2030475)	281
Harveyville (2030575)	143
Haven (2030725)	870
Havensville (2030775)	97
Hays (2031100)	16,982
Healy (2031200)	144
Herington (2031400)	1,636
Herkimer (2031425)	46
Herndon (2031475)	101
Hill City (2032175)	1,093
Hillsboro (2032275)	2,161
Hoisington (2032550)	1,996
Holcomb (2032575)	1,463
Hollenberg (2032650)	9
Holyrood (2032850)	319
Home (2032875)	116
Hope (2033075)	248
Horace (2033150)	83
Hoxie (2033350)	909
Hudson (2033400)	83
Hugoton (2033425)	2,677
Hunter (2033525)	40
Hutchinson (2033625)	31,572
Idana (2033700)	44
Ingalls (2034225)	171
Inman (2034275)	1,041
Ionia (2034350)	17
Jamestown (2034975)	189
Jennings (2035375)	66
Jetmore (2035450)	574
Jewell (2035475)	297
Johnson City (2035600)	1,045
Junction City (2035750)	16,858

Place Assignment Report
for
M1_MushroomRock_2 for KLRD TR
By District

**2020
Voting Age
Population**

District: 1	
Kanopolis (2035950)	335
Kanorado (2035975)	109
Keats (2036200)	77
Kelly (2036375)	23
Kensington (2036550)	304
Kinsley (2037075)	1,128
Kipp (2037200)	45
Kirwin (2037275)	107
Kismet (2037325)	251
La Crosse (2037500)	986
Lake City (2037875)	39
Lakin (2038175)	1,574
Langdon (2038500)	32
Larned (2038700)	2,898
Latimer (2038800)	21
Lebanon (2039100)	152
Lebo (2039125)	667
Lehigh (2039225)	127
Lenora (2039400)	167
Leonardville (2039500)	354
Leoti (2039550)	1,081
LeRoy (2039650)	362
Levant (2039700)	49
Lewis (2039725)	308
Liberal (2039825)	13,700
Liebenthal (2040400)	77
Lincoln Center (2041300)	896
Lincolnton (2041325)	135
Lindsborg (2041375)	3,115
Linn (2041425)	302
Little River (2041575)	366
Logan (2042100)	369
Longford (2042575)	57
Long Island (2042600)	107
Lorraine (2042800)	92
Lost Springs (2042825)	42
Louisville (2042925)	113

<p style="text-align: center;">Place Assignment Report for M1_MushroomRock_2 for KLRD TR By District</p>
--

**2020
Voting Age
Population**

District: 1	
Lucas (2043150)	257
Ludell (2043175)	27
Luray (2043250)	122
Lyons (2043525)	2,694
McCracken (2043700)	130
McDonald (2043750)	92
McFarland (2043775)	192
Macksville (2043850)	317
McPherson (2043950)	10,905
Mahaska (2044150)	46
Manchester (2044225)	41
Manhattan (2044250)	45,193
Mankato (2044300)	665
Manter (2044375)	98
Maple Hill (2044500)	402
Marienthal (2044600)	42
Marion (2044750)	1,531
Marquette (2044925)	481
Marysville (2045050)	2,570
Matfield Green (2045150)	38
Meade (2045325)	1,153
Menlo (2045750)	25
Mentor (2045875)	86
Milford (2046525)	301
Miltonvale (2046950)	320
Minneapolis (2047075)	1,481
Minneola (2047150)	540
Montezuma (2047875)	751
Monument (2048025)	45
Morganville (2048225)	136
Morland (2048275)	101
Morrowville (2048450)	96
Moscow (2048600)	194
Moundridge (2048800)	1,598
Munden (2049150)	72
Munjoy (2049200)	175
Narka (2049350)	61

Place Assignment Report
for
M1_MushroomRock_2 for KLRD TR
By District

**2020
Voting Age
Population**

District: 1	
Natoma (2049425)	230
Navarre (2049525)	41
Neosho Rapids (2049875)	176
Ness City (2049925)	1,047
Newbury (2050250)	48
New Cambria (2050300)	87
New Strawn (2050450)	318
Nickerson (2050525)	747
Nicodemus (2050550)	13
Niles (2050600)	50
Norcatour (2050925)	118
Norton (2051500)	2,075
Norway (2051550)	15
Oak Hill (2051700)	22
Oakley (2051825)	1,544
Oberlin (2052000)	1,308
Odin (2052175)	66
Offerle (2052200)	136
Ogallah (2052225)	26
Ogden (2052275)	1,243
Oketo (2052525)	56
Olmitz (2052750)	74
Olpe (2052800)	371
Olsburg (2052825)	157
Onaga (2052875)	515
Oneida (2052900)	38
Osborne (2053325)	1,053
Otis (2053525)	233
Palco (2054125)	158
Palmer (2054200)	92
Paradise (2054325)	33
Park (2054400)	88
Parkerville (2054575)	36
Partridge (2054700)	160
Pawnee Rock (2054875)	144
Paxico (2054950)	157
Peabody (2055100)	749

<p style="text-align: center;">Place Assignment Report for M1_MushroomRock_2 for KLRD TR By District</p>
--

**2020
Voting Age
Population**

District: 1	
Phillipsburg (2055675)	1,780
Pierceville (2055775)	65
Pilsen (2055875)	51
Plains (2056100)	702
Plainville (2056150)	1,325
Plevna (2056725)	64
Portis (2057100)	69
Prairie View (2057525)	84
Pretty Prairie (2057700)	486
Protection (2057850)	382
Quinter (2058250)	706
Radium (2058300)	20
Ramona (2058375)	61
Randall (2058450)	59
Randolph (2058475)	125
Ransom (2058500)	222
Raymond (2058550)	70
Reading (2058600)	133
Republic (2059000)	74
Rexford (2059125)	147
Richfield (2059200)	23
Riley (2059875)	693
Rolla (2060900)	293
Roxbury (2061550)	63
Rozel (2061600)	78
Rush Center (2061775)	117
Russell (2061825)	3,374
Russell Springs (2061875)	21
Sabetha (2062025)	1,905
St. Benedict (2062075)	36
St. Francis (2062175)	1,020
St. George (2062200)	696
St. John (2062275)	931
St. Marys (2062400)	1,742
Salina (2062700)	35,961
Satanta (2063150)	773
Scandia (2063350)	281

<p style="text-align: center;">Place Assignment Report for M1_MushroomRock_2 for KLRD TR By District</p>
--

**2020
Voting Age
Population**

District: 1	
Schoenchen (2063425)	134
Scott City (2063600)	3,034
Scottsville (2063650)	14
Selden (2063875)	144
Seneca (2063950)	1,650
Seward (2064100)	28
Shallow Water (2064200)	71
Sharon Springs (2064375)	569
Simpson (2065650)	55
Smith Center (2065925)	1,265
Smolan (2066100)	133
Soldier (2066175)	85
Solomon (2066275)	726
South Hutchinson (2066750)	2,016
Spearville (2067125)	568
Speed (2067175)	34
Stafford (2067775)	741
Sterling (2068200)	1,795
Stockton (2068350)	1,152
Strong City (2068650)	314
Stuttgart (2068750)	37
Sublette (2068775)	1,003
Summerfield (2068950)	108
Sun City (2069275)	33
Susank (2069525)	29
Sylvan Grove (2069775)	214
Sylvia (2069800)	158
Syracuse (2069850)	1,277
Talmage (2069925)	59
Tampa (2070000)	86
Tescott (2070250)	213
The Highlands (2070357)	301
Timken (2070625)	36
Tipton (2070675)	165
Tribune (2071450)	582
Turon (2071800)	222
Ulysses (2071975)	4,066

<p style="text-align: center;">Place Assignment Report for M1_MushroomRock_2 for KLRD TR By District</p>
--

**2020
Voting Age
Population**

District: 1	
Utica (2072650)	85
Vermillion (2073525)	58
Victoria (2073775)	864
Vining (2073950)	31
Wabaunsee (2074225)	76
WaKeeney (2074450)	1,412
Wakefield (2074525)	660
Waldo (2074575)	26
Wallace (2074750)	35
Wamego (2075325)	3,556
Washington (2075825)	826
Waterville (2075950)	478
Waverly (2076050)	414
Webber (2076250)	26
Wells (2076550)	34
Weskan (2076675)	116
Westmoreland (2077200)	584
Wetmore (2077550)	232
Wheaton (2077700)	68
White City (2077825)	349
Willard (2079250)	9
Willowbrook (2079425)	60
Wilmore (2079550)	32
Wilroads Gardens (2079625)	433
Wilsey (2079650)	102
Wilson (2079675)	719
Windom (2079850)	66
Winona (2080075)	136
Woodbine (2080350)	124
Woodruff (2080400)	13
Woodston (2080450)	72
Wright (2080500)	107
Yoder (2080750)	130
Zeandale (2080875)	52
Zurich (2081025)	75
District: 2	
Altamont (2001550)	783

<p style="text-align: center;">Place Assignment Report for M1_MushroomRock_2 for KLRD TR By District</p>
--

**2020
Voting Age
Population**

District: 2	
Arcadia (2002175)	197
Arma (2002375)	1,111
Atchison (2002900)	8,487
Auburn (2003250)	875
Baldwin City (2003900)	3,753
Bartlett (2004350)	55
Basehor (2004400)	5,002
Bassett (2004450)	14
Baxter Springs (2004625)	2,963
Bendena (2005975)	95
Blue Mound (2007600)	168
Bonner Springs (2007975)	3,150
Bronson (2008475)	203
Bucyrus (2009050)	119
Burlingame (2009350)	726
Caney (2010375)	1,317
Carbondale (2010600)	1,007
Centerville (2012325)	50
Centropolis (2012450)	77
Chanute (2012500)	6,479
Cherokee (2012825)	453
Cherryvale (2012925)	1,611
Chetopa (2012950)	744
Chicopee (2013100)	318
Coffeyville (2014600)	6,739
Colony (2014950)	288
Columbus (2015075)	2,211
Crestline (2016325)	89
Croweburg (2016475)	72
Dearing (2017150)	306
Delia (2017525)	111
Denison (2017625)	113
Dennis (2017675)	101
Denton (2017750)	105
De Soto (2017850)	0
Devon (2017900)	51
Earlton (2019275)	45

<p style="text-align: center;">Place Assignment Report for M1_MushroomRock_2 for KLRD TR By District</p>
--

**2020
Voting Age
Population**

District: 2	
Easton (2019600)	177
Edna (2019900)	283
Edwardsville (2020000)	3,509
Effingham (2020025)	355
Elk City (2020250)	207
Elsmore (2020875)	39
Elwood (2020950)	835
Erie (2021500)	810
Eudora (2021675)	4,532
Everest (2022025)	212
Fairview (2022425)	198
Farlington (2023050)	58
Fontana (2023650)	159
Fort Scott (2024000)	5,724
Franklin (2024325)	345
Frontenac (2024850)	2,573
Fulton (2024925)	112
Galena (2025100)	2,081
Galesburg (2025150)	104
Garland (2025900)	30
Garnett (2025925)	2,445
Gas (2025975)	360
Girard (2026300)	1,833
Grantville (2028200)	140
Greeley (2028350)	205
Hallowell (2029550)	72
Hamlin (2029700)	17
Harris (2030250)	37
Havana (2030700)	68
Hepler (2031375)	78
Hiawatha (2031675)	2,472
Highland (2031850)	777
Hillsdale (2032300)	203
Holton (2032825)	2,561
Horton (2033200)	1,190
Hoyt (2033375)	439
Humboldt (2033450)	1,417

<p style="text-align: center;">Place Assignment Report for M1_MushroomRock_2 for KLRD TR By District</p>
--

**2020
Voting Age
Population**

District: 2	
Huron (2033575)	57
Independence (2033875)	6,425
Iola (2034300)	4,265
Kansas City (2036000)	26,944
Kickapoo Site 1 (2036735)	68
Kickapoo Site 2 (2036736)	22
Kickapoo Site 5 (2036739)	41
Kickapoo Site 6 (2036740)	10
Kickapoo Site 7 (2036741)	53
Kickapoo Tribal Center (2036744)	124
Kincaid (2036875)	78
Labette (2037375)	35
La Cygne (2037575)	786
La Harpe (2037725)	385
Lancaster (2038325)	194
Lane (2038400)	191
Lansing (2038650)	8,741
Lawrence (2038900)	78,043
Leavenworth (2039000)	28,147
Lecompton (2039150)	458
Leona (2039475)	27
Liberty (2040250)	71
Linn Valley (2041465)	818
Linwood (2041475)	305
Lone Elm (2042425)	19
Louisburg (2042875)	3,486
Lowell (2043050)	200
Lyndon (2043350)	747
McCune (2043725)	282
McLouth (2043900)	625
Mapleton (2044550)	70
Mayetta (2045250)	264
Melvern (2045700)	265
Meriden (2045950)	550
Mildred (2046500)	20
Mont Ida (2047975)	12
Moran (2048125)	364

<p style="text-align: center;">Place Assignment Report for M1_MushroomRock_2 for KLRD TR By District</p>
--

**2020
Voting Age
Population**

District: 2	
Morrill (2048300)	163
Mound City (2048750)	497
Mound Valley (2048825)	254
Mulberry (2049025)	313
Muscotah (2049325)	111
Netawaka (2049950)	113
Nortonville (2051525)	428
Olivet (2052700)	63
Opolis (2052925)	92
Osage City (2053200)	2,175
Osawatomie (2053225)	3,105
Oskaloosa (2053375)	818
Oswego (2053450)	1,285
Ottawa (2053550)	9,655
Overbrook (2053725)	778
Ozawkie (2053925)	462
Paola (2054250)	4,384
Parker (2054500)	178
Parsons (2054675)	7,206
Perry (2055450)	662
Pittsburg (2056025)	16,117
Pleasanton (2056450)	877
Pomona (2057000)	661
Powhattan (2057350)	47
Prescott (2057650)	163
Princeton (2057725)	184
Quenemo (2058100)	237
Radley (2058325)	80
Rantoul (2058525)	138
Redfield (2058725)	70
Reserve (2059050)	53
Richmond (2059675)	347
Ringo (2059975)	87
Riverton (2060200)	583
Robinson (2060325)	137
Roseland (2061275)	62
Rossville (2061400)	797

<p style="text-align: center;">Place Assignment Report for M1_MushroomRock_2 for KLRD TR By District</p>
--

**2020
Voting Age
Population**

District: 2	
Sabetha (2062025)	9
St. Paul (2062500)	468
Savonburg (2063200)	57
Scammon (2063325)	297
Scranton (2063675)	475
Severance (2064025)	58
Silver Lake (2065600)	988
Somerset (2066475)	77
South Mound (2066800)	25
Spring Hill (2067625)	2,065
Stark (2068025)	57
Sycamore (2069725)	63
Tecumseh (2070075)	541
Thayer (2070300)	328
Tonganoxie (2070800)	4,036
Topeka (2071000)	97,555
Troy (2071575)	743
Tyro (2071925)	131
Uniontown (2072525)	187
Urbana (2072600)	19
Valley Falls (2073300)	831
Vassar (2073450)	459
Wakarusa (2074425)	202
Walnut (2074950)	137
Wathena (2076000)	956
Wayside (2076175)	12
Weir (2076350)	425
Welda (2076425)	117
Wellsville (2076625)	1,441
West Mineral (2077150)	127
Westphalia (2077250)	91
White Cloud (2077850)	89
Whiting (2078100)	139
Willard (2079250)	50
Williamsburg (2079300)	275
Williamstown (2079375)	69
Willis (2079400)	21

<p style="text-align: center;">Place Assignment Report for M1_MushroomRock_2 for KLRD TR By District</p>
--

**2020
Voting Age
Population**

District: 2	
Winchester (2079800)	359
Yale (2080650)	68
District: 3	
Bonner Springs (2007975)	2,754
De Soto (2017850)	4,645
Edgerton (2019825)	1,242
Fairway (2022700)	3,193
Gardner (2025425)	15,819
Kansas City (2036000)	87,154
Lake Quivira (2037975)	786
Leawood (2039075)	25,760
Lenexa (2039350)	44,993
Merriam (2046000)	8,980
Mission (2047225)	8,547
Mission Hills (2047350)	2,647
Mission Woods (2047425)	156
Olathe (2052575)	102,214
Overland Park (2053775)	152,219
Prairie Village (2057575)	17,917
Roeland Park (2060825)	5,635
Shawnee (2064500)	50,556
Spring Hill (2067625)	3,514
Westwood (2077500)	1,386
Westwood Hills (2077525)	295
District: 4	
Altoona (2001625)	259
Andale (2001775)	629
Andover (2001800)	10,133
Anthony (2001975)	1,625
Argonia (2002250)	324
Arkansas City (2002300)	8,762
Atlanta (2003050)	135
Attica (2003100)	397
Augusta (2003300)	6,816
Beaumont (2004925)	30
Bel Aire (2005337)	6,305
Belle Plaine (2005500)	1,082

<p style="text-align: center;">Place Assignment Report for M1_MushroomRock_2 for KLRD TR By District</p>
--

**2020
Voting Age
Population**

District: 4	
Benedict (2006000)	62
Bentley (2006125)	406
Benton (2006175)	697
Bluff City (2007775)	36
Buffalo (2009150)	171
Burden (2009250)	340
Burrton (2009575)	618
Byers (2009800)	26
Caldwell (2009900)	796
Cambridge (2010125)	73
Cassoday (2010925)	83
Cedar Vale (2011450)	342
Chautauqua (2012675)	77
Cheney (2012775)	1,554
Clearwater (2013925)	1,854
Climax (2014275)	33
Coats (2014525)	53
Colwich (2015100)	1,059
Conway Springs (2015325)	790
Coyville (2016150)	52
Cullison (2016675)	67
Cunningham (2016775)	356
Danville (2017000)	19
Derby (2017800)	18,983
Dexter (2017925)	167
Douglass (2018400)	1,073
Eastborough (2019300)	599
Elbing (2020050)	159
El Dorado (2020075)	9,904
Elgin (2020125)	52
Elk Falls (2020300)	83
Eureka (2021800)	1,816
Fall River (2022775)	116
Fredonia (2024575)	1,663
Furley (2024975)	34
Garden Plain (2025375)	684
Geuda Springs (2026200)	124

<p style="text-align: center;">Place Assignment Report for M1_MushroomRock_2 for KLRD TR By District</p>
--

**2020
Voting Age
Population**

District: 4	
Goddard (2026725)	3,380
Greensburg (2028675)	576
Greenwich (2028700)	51
Grenola (2028800)	118
Halstead (2029600)	1,578
Hamilton (2029675)	142
Hardtner (2030000)	135
Harper (2030175)	977
Haviland (2030825)	539
Haysville (2031125)	8,007
Hazelton (2031150)	65
Hesston (2031600)	2,678
Howard (2033250)	435
Hunnewell (2033500)	36
Isabel (2034550)	52
Iuka (2034625)	113
Kechi (2036225)	1,724
Kingman (2036950)	2,402
Kiowa (2037125)	699
Lafontaine (2037675)	41
Latham (2038775)	82
Leon (2039450)	479
Longton (2042650)	218
McConnell AFB (2043675)	1,121
Madison (2044050)	523
Maize (2044200)	3,979
Mayfield (2045275)	65
Medicine Lodge (2045500)	1,339
Milan (2046450)	40
Milton (2046925)	118
Moline (2047600)	259
Mount Hope (2048900)	610
Mullinville (2049075)	157
Mulvane (2049100)	4,541
Murdock (2049250)	34
Nashville (2049400)	46
Neal (2049550)	37

<p style="text-align: center;">Place Assignment Report for M1_MushroomRock_2 for KLRD TR By District</p>
--

**2020
Voting Age
Population**

District: 4	
Neodesha (2049650)	1,665
Neosho Falls (2049825)	99
New Albany (2050150)	40
New Salem (2050425)	48
Newton (2050475)	14,127
Niotaze (2050750)	64
North Newton (2051225)	1,614
Norwich (2051600)	325
Oaklawn-Sunview (2051810)	2,002
Oxford (2053850)	813
Park City (2054450)	5,955
Parkerfield (2054560)	307
Peck (2055175)	126
Penalosa (2055225)	16
Peru (2055525)	83
Piedmont (2055750)	40
Piqua (2056000)	71
Potwin (2057300)	326
Pratt (2057625)	5,036
Preston (2057675)	92
Rock (2060400)	67
Rosalia (2061100)	105
Rose Hill (2061250)	2,918
St. Marks (2062375)	87
Sawyer (2063275)	73
Sedan (2063750)	794
Sedgwick (2063800)	1,167
Severy (2064050)	167
Sharon (2064325)	119
Silverdale (2065550)	52
South Haven (2066650)	243
Spivey (2067250)	48
Toronto (2071050)	178
Towanda (2071125)	1,036
Udall (2071950)	484
Valley Center (2073250)	5,175
Viola (2074025)	89

**Place Assignment Report
for
M1_MushroomRock_2 for KLRD TR
By District**

**2020
Voting Age
Population**

District: 4	
Virgil (2074075)	41
Waldron (2074625)	9
Walton (2075200)	157
Wellington (2076475)	5,715
Whitewater (2078050)	481
Wichita (2079000)	300,475
Winfield (2079950)	9,332
Yates Center (2080700)	1,055
Zenda (2080925)	59

Split Place Report for M1_MushroomRock_2 for KLRD TR

	2020 Population	2020 Population	2020 Population	2020 Population
Bonner Springs (2007975) is split into 2 Districts.				
District: 2	4,119	District: 3	3,718	
De Soto (2017850) is split into 2 Districts.				
District: 2	0	District: 3	6,118	
Kansas City (2036000) is split into 2 Districts.				
District: 2	35,811	District: 3	120,796	
Sabetha (2062025) is split into 2 Districts.				
District: 1	2,534	District: 2	11	
Spring Hill (2067625) is split into 2 Districts.				
District: 2	3,020	District: 3	4,932	
Willard (2079250) is split into 2 Districts.				
District: 1	12	District: 2	62	

Split Place Report for M1_MushroomRock_2 for KLRD TR

	2020 Voting Age Population		2020 Voting Age Population		2020 Voting Age Population		2020 Voting Age Population
Bonner Springs (2007975) is split into 2 Districts.							
District: 2	3,150	District: 3	2,754				
De Soto (2017850) is split into 2 Districts.							
District: 2	0	District: 3	4,645				
Kansas City (2036000) is split into 2 Districts.							
District: 2	26,944	District: 3	87,154				
Sabetha (2062025) is split into 2 Districts.							
District: 1	1,905	District: 2	9				
Spring Hill (2067625) is split into 2 Districts.							
District: 2	2,065	District: 3	3,514				
Willard (2079250) is split into 2 Districts.							
District: 1	9	District: 2	50				

Political Subdivision Splits Between Districts

Friday, January 21, 2022

9:05 AM

Number of subdivisions not split:

County	99
Voting District	4,236

Number of subdivisions split into more than one district:

County	6
Voting District	4

Number of splits involving no population:

County	0
Voting District	0

Split Counts

County

Cases where an area is split among 2 Districts: 6

Voting District

Cases where an area is split among 2 Districts: 4

County	Voting District	District	Population
<i>Split Counties:</i>			
Barber KS		1	124
Barber KS		4	4,104
Jackson KS		1	872
Jackson KS		2	12,360
Miami KS		2	34,188
Miami KS		3	3
Neosho KS		2	15,886
Neosho KS		4	18
Wabaunsee KS		1	6,871
Wabaunsee KS		2	6
Wyandotte KS		2	44,641
Wyandotte KS		3	124,604
<i>Split VTDs:</i>			
Miami KS	Richland Township	2	2,022
Miami KS	Richland Township	3	3
Neosho KS	Shiloh Township	2	519
Neosho KS	Shiloh Township	4	18
Wabaunsee KS	Maple Hill Township	1	1,130
Wabaunsee KS	Maple Hill Township	2	6
Wyandotte KS	Kansas City Ward 9 Precinct 14	2	16
Wyandotte KS	Kansas City Ward 9 Precinct 14	3	1,324