

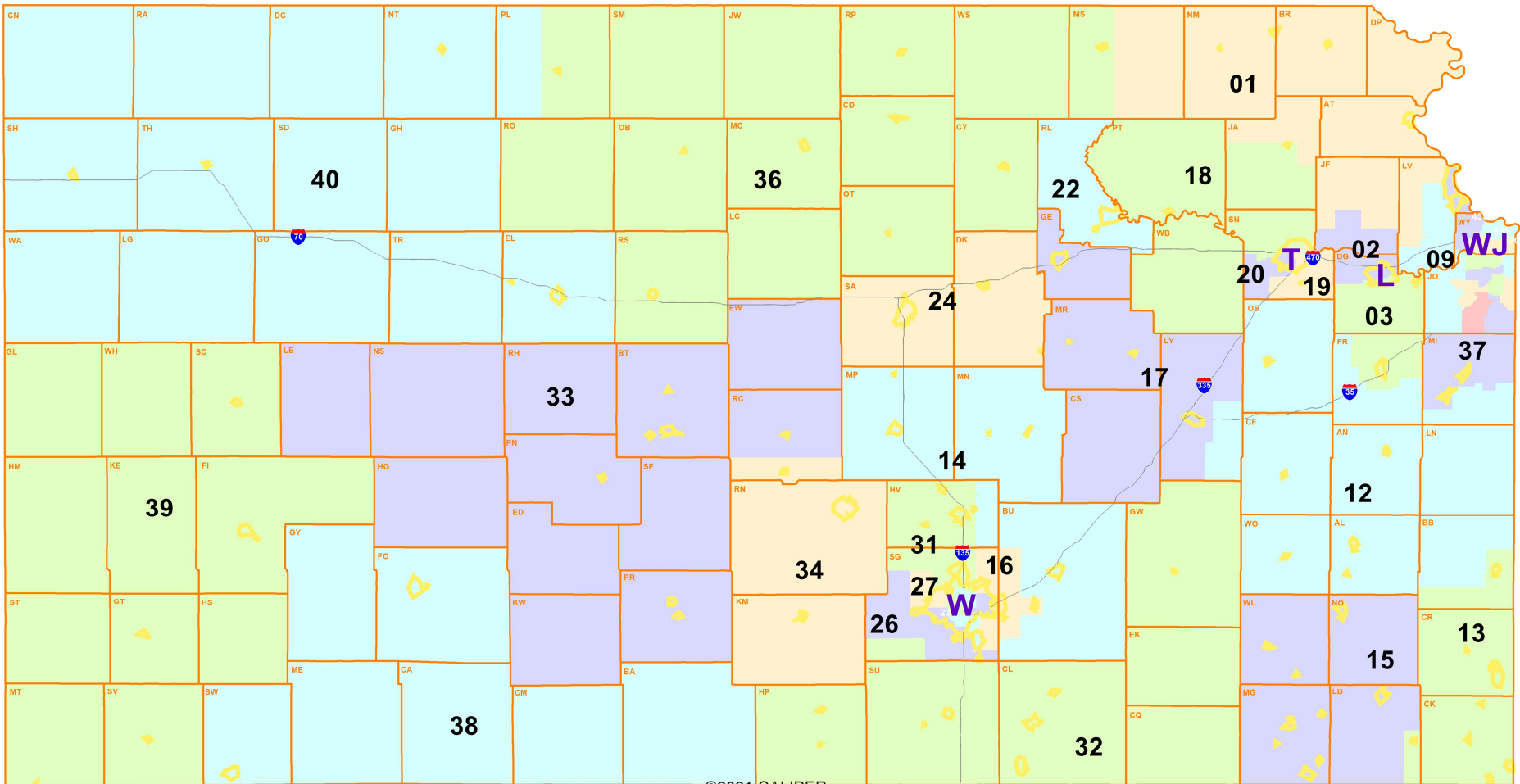
**Plan: Eisenhower for KLRD TR**

- Cities class 1 or 2
- County
- Interstate Highways
- Districts

0 25 50 75  
Miles

Kansas Legislative Research Dept. 03/08/2022

NOTE: In urban areas, VTD boundaries and highways have been hidden so that other information can be displayed. Detailed maps of urban areas follow this statewide map.



©2021 CALIPER

W= Wichita districts 25, 28-30

WJ=Wyandotte and Johnson County districts 04-08, 10, 11, 21, 23, 35

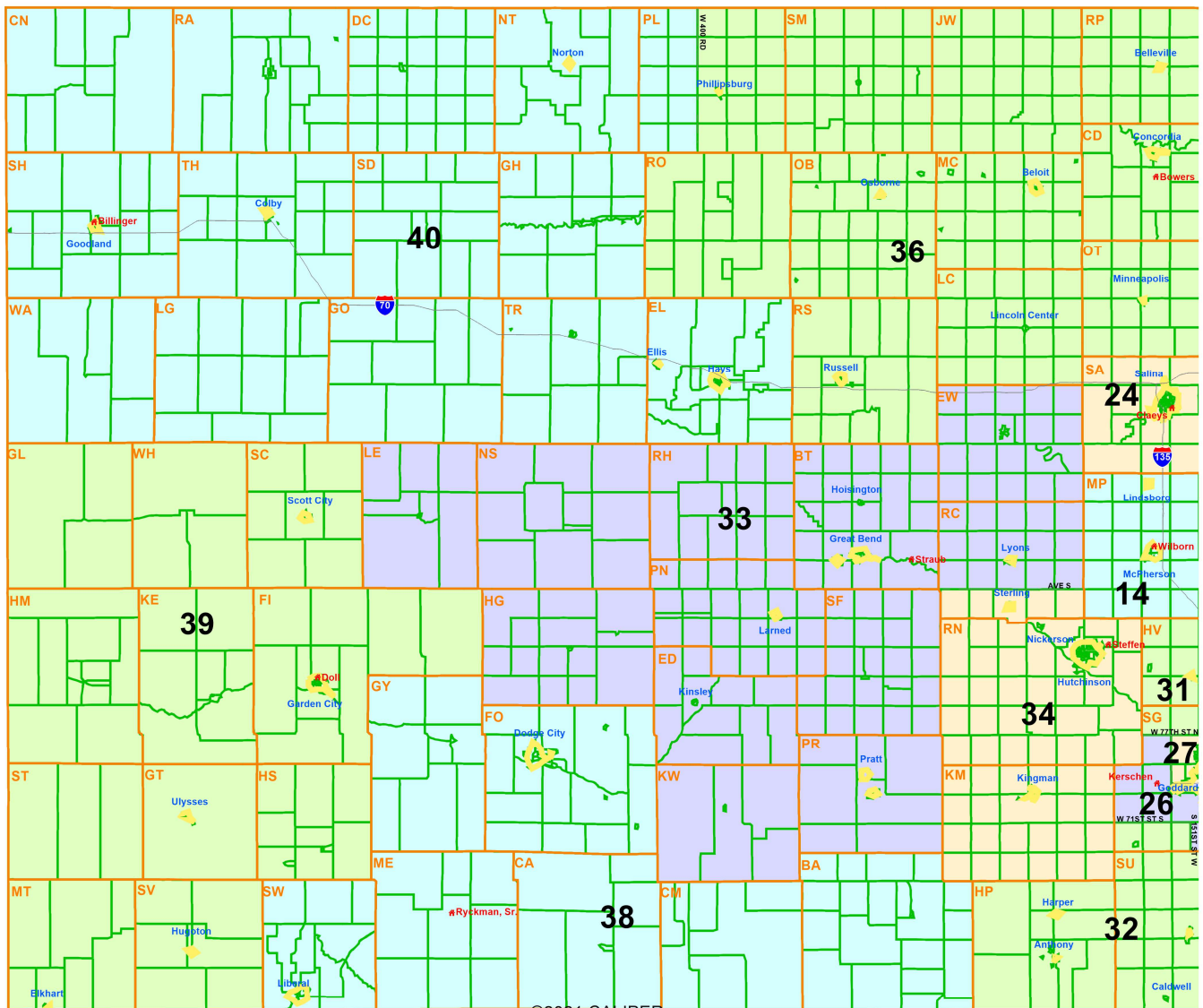
**Plan: Eisenhower for KLRD TR**

Map Features

- Voting District
- Cities class 1 or 2
- County
- Interstate Highways
- Senate Incumbent

0 20 40 60  
Miles

Kansas Legislative Research Dept. 03/08/2022



**Plan: Eisenhower for KLRD TR**

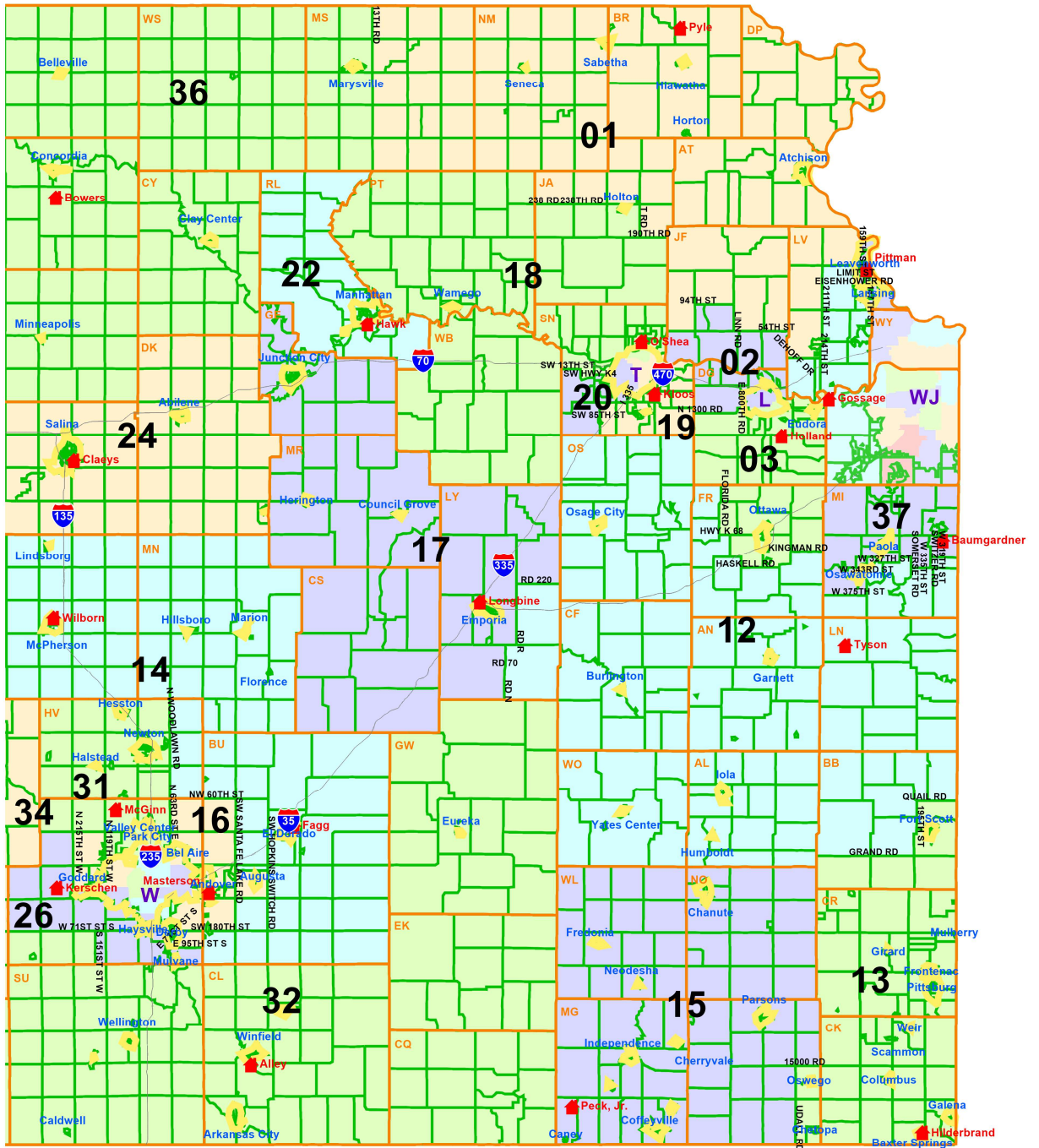
- Map Features
- Voting District
  - Cities class 1 or 2
  - County
  - I Interstate Highways
  - H Senate Homeseat
- 0 15 30 45  
Miles

Kansas Legislative Research Dept. 03/08/2022

NOTE: In urban areas, VTD boundaries, incumbents, and highways have been hidden so that other information can be displayed. Detailed maps of urban areas follow this map.

W=Wichita districts 04-08, 10, 11, 21, 23, 35

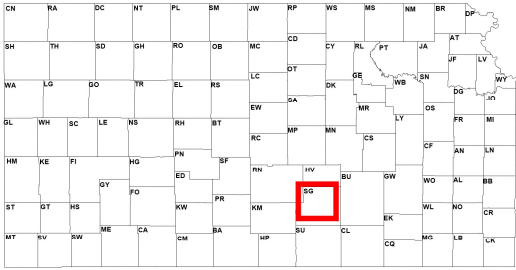
WJ=Wyandotte and Johnson County districts 04-10, 11, 21, 23, 35



# Eisenhower for KLRD TR

Sedgwick County

Page 4 of 11



## Plan: Eisenhower for KLRD TR

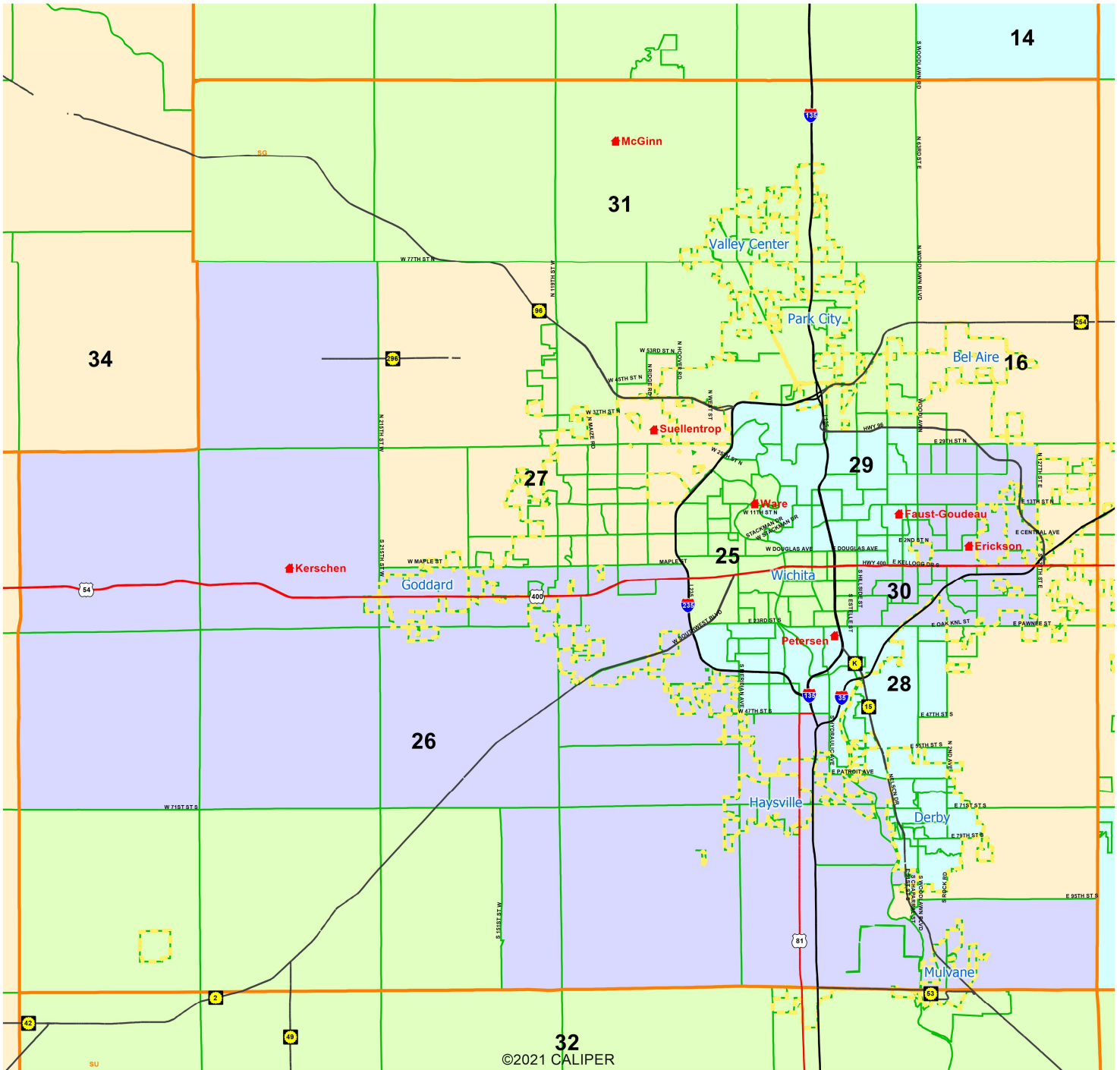
Map Features

- Voting District
- Cities class 1 or 2
- County
- Interstate Highways
- U.S. Highways
- State Highways
- Senate Homeseat

0 3 6 9

Miles

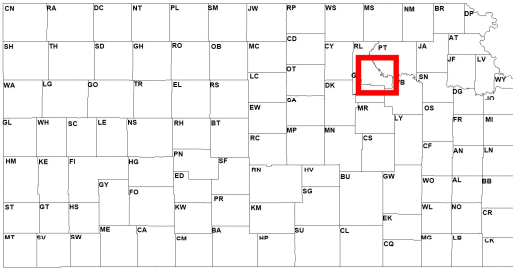
Kansas Legislative Research Dept. 03/09/2022



Eisenhower for KLRD TR

Manhattan

Page 5 of 11



Plan: Eisenhower for KLRD TR

Map Features

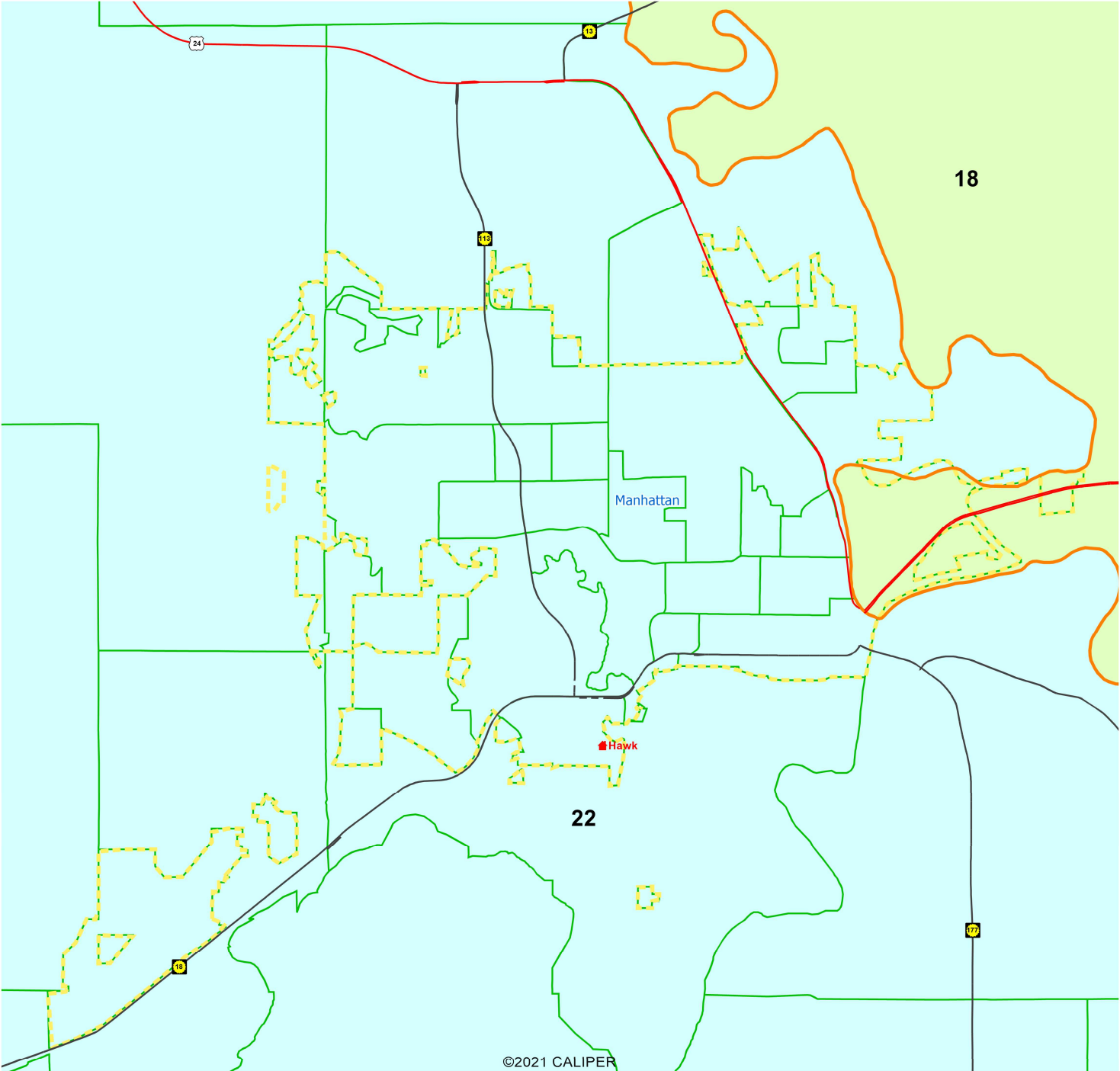
- Voting District
- Cities class 1 or 2
- County
- Interstate Highways
- U.S. Highways
- State Highways
- Senate Homeseat

0 .5 1 1.5



Miles

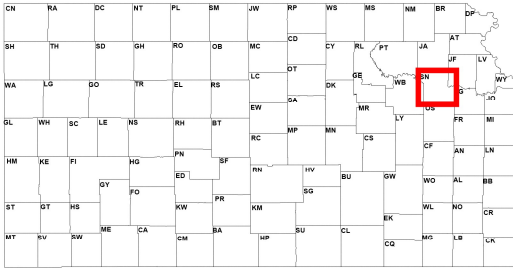
Kansas Legislative Research Dept. 03/09/2022



# Eisenhower for KLRD TR








Topeka

Page 6 of 11



## Plan: Eisenhower for KLRD TR

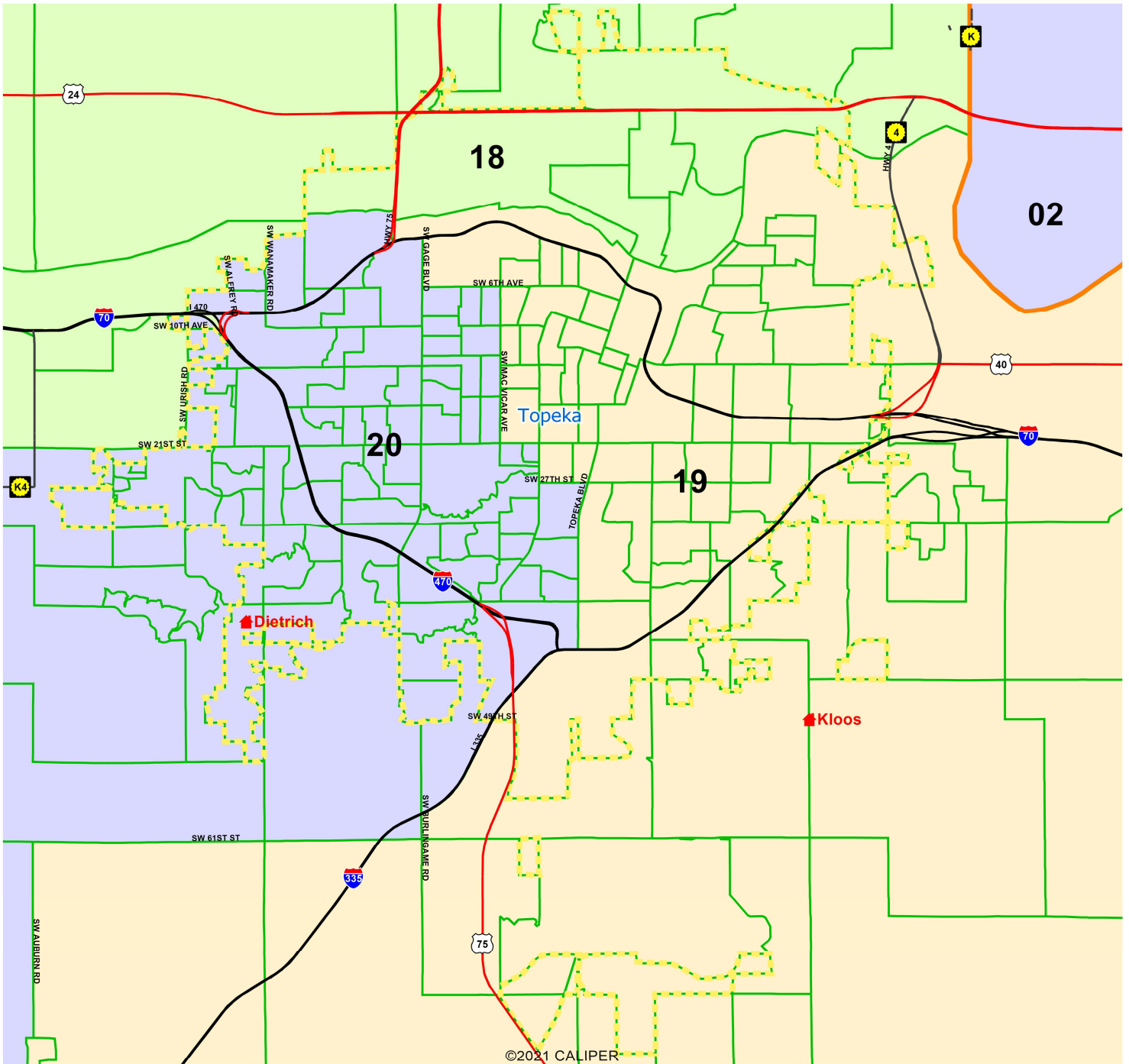
Map Features

-  Voting District
-  Cities class 1 or 2
-  County
-  Interstate Highways
-  U.S. Highways
-  State Highways
-  Senate Homeseat

0 1 2 3

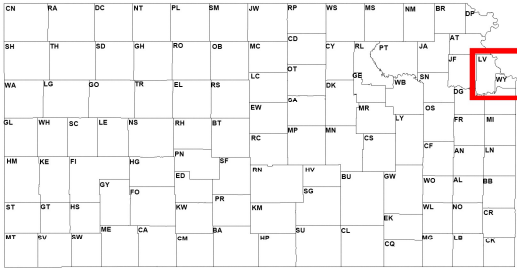
Miles

Kansas Legislative Research Dept. 03/09/2022



# Eisenhower for KLRD TR

## Leavenworth and Wyandotte Counties



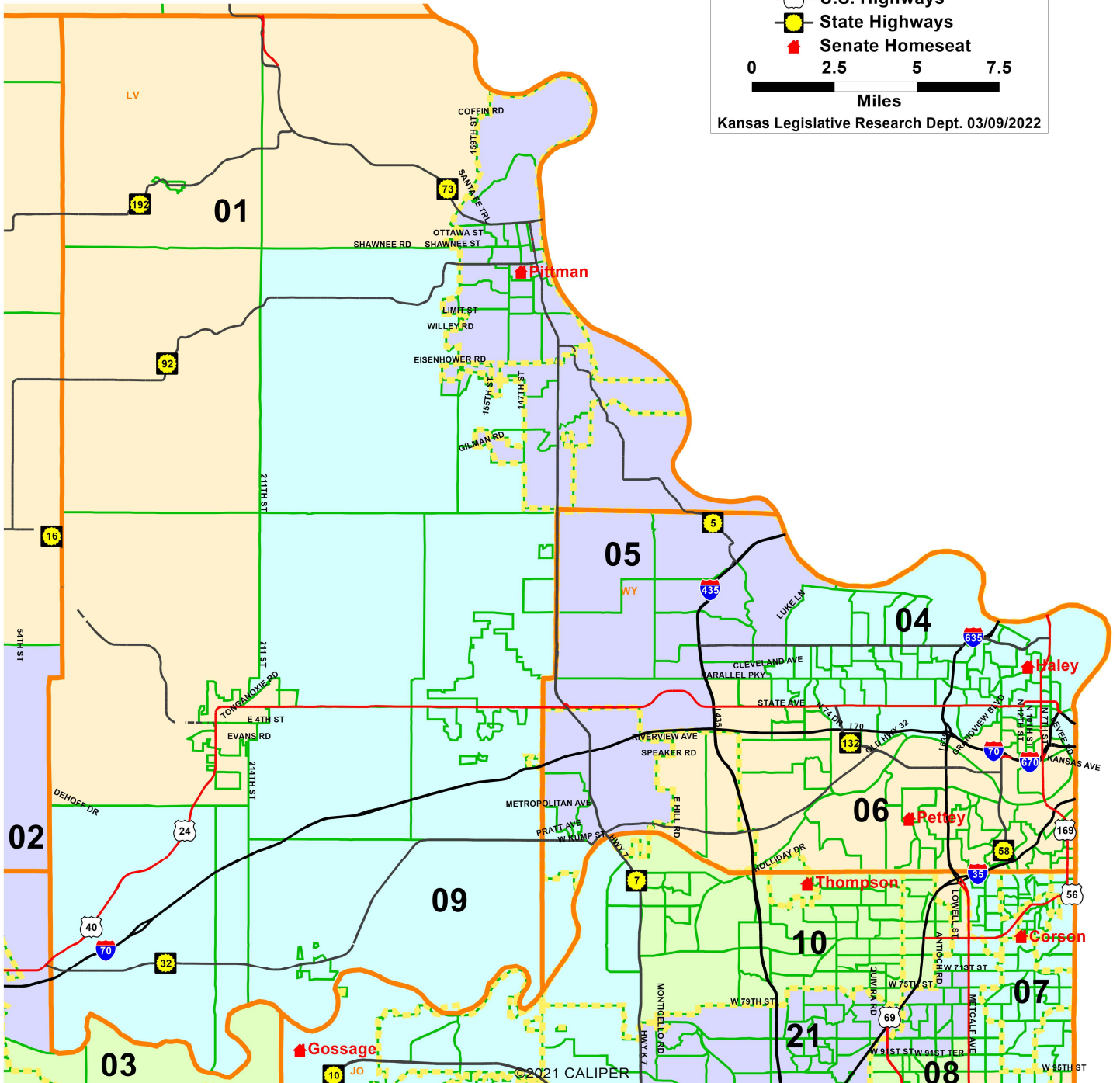
### Plan: Eisenhower for KLRD TR

**Map Features**

- Voting District
- Cities class 1 or 2
- County
- Interstate Highways
- U.S. Highways
- State Highways
- ▲ Senate Homeseat

0      2.5      5      7.5  
Miles

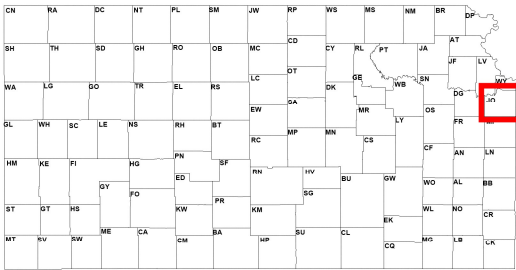
Kansas Legislative Research Dept. 03/09/2022



# Eisenhower for KLRD TR

Johnson County

Page 8 of 11



## Plan: Eisenhower for KLRD TR

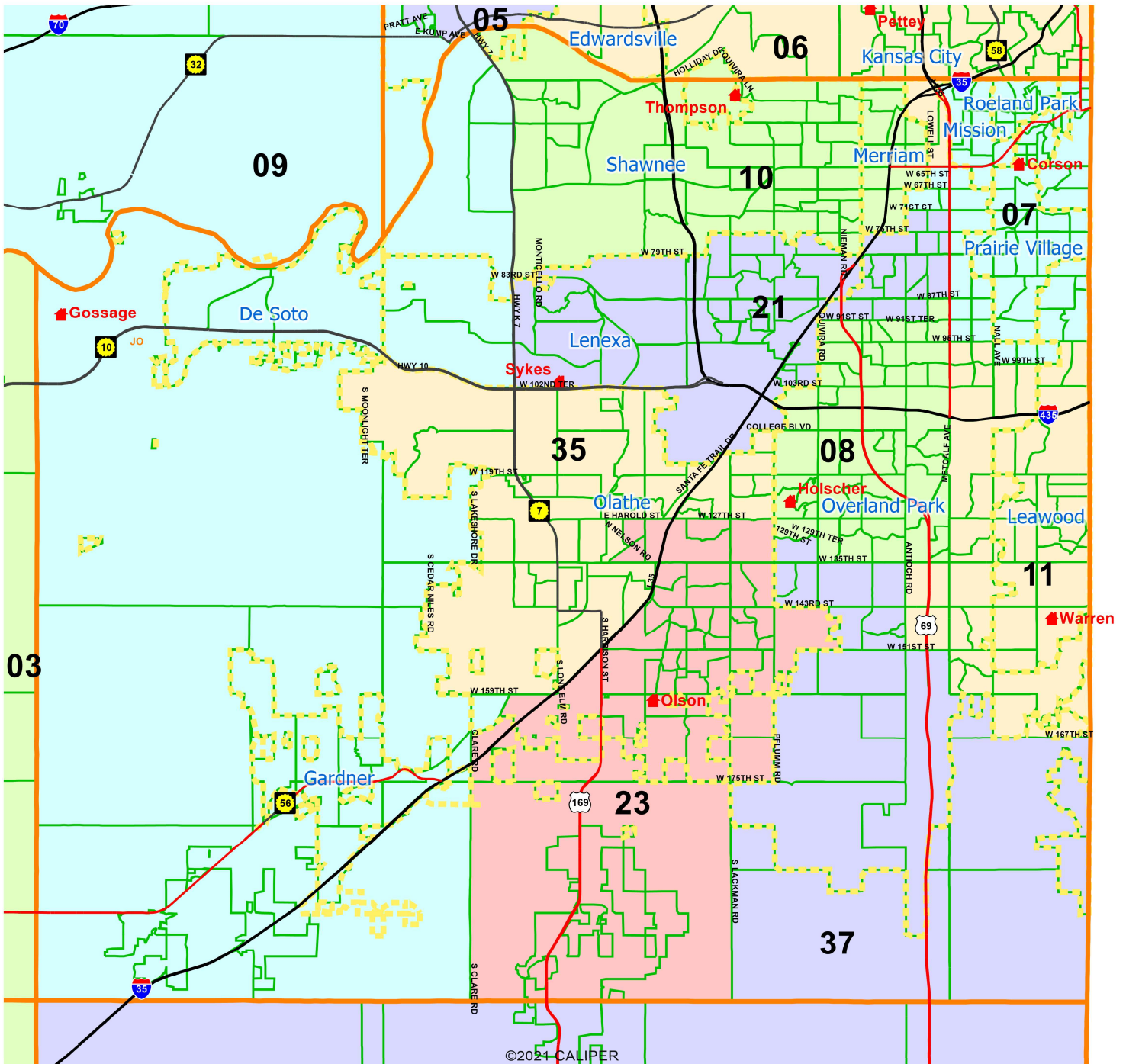
Map Features

- Voting District
- Cities class 1 or 2
- County
- Interstate Highways
- U.S. Highways
- State Highways
- Senate Homeseat

0 2 4 6

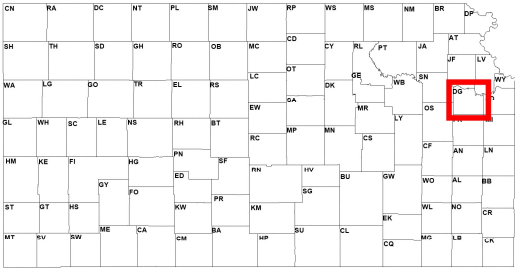
Miles

Kansas Legislative Research Dept. 03/09/2022






Eisenhower for KLRD TR



Plan: Eisenhower for KLRD TR

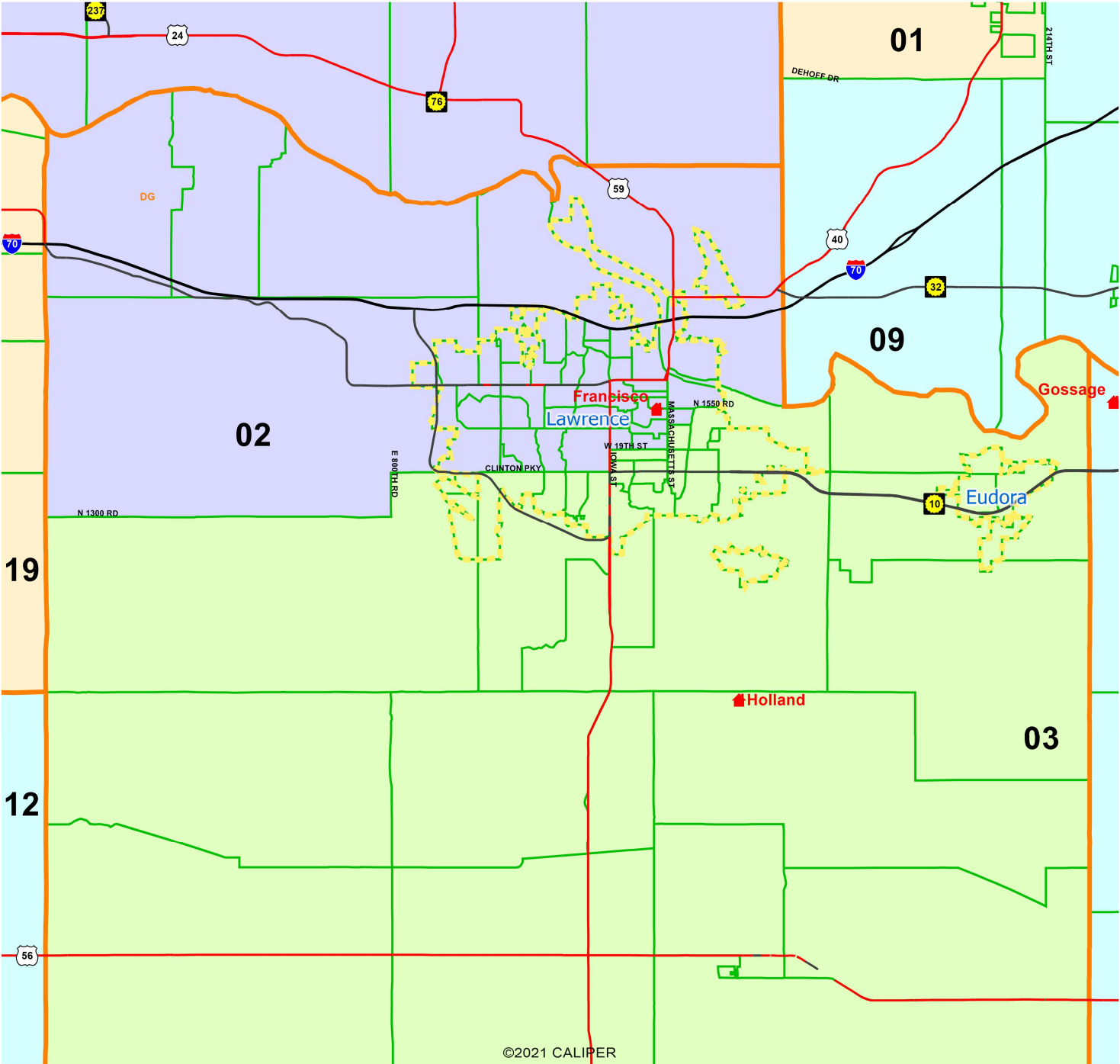
- Map Features
- Voting District
  - Cities class 1 or 2
  - County
  - Interstate Highways
  - U.S. Highways
  - State Highways
  - ▲ Senate Homeseat

0 2 4 6



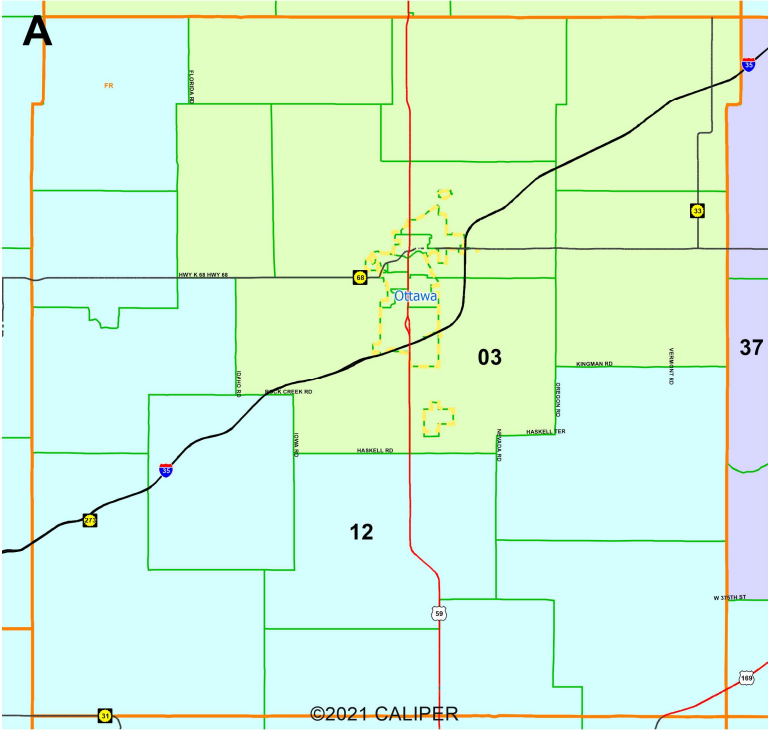
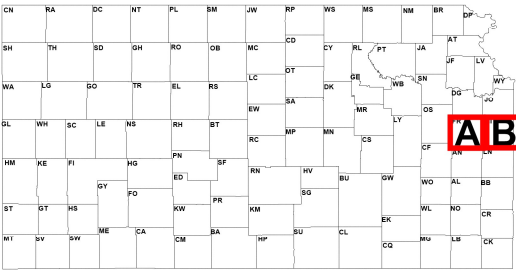
Miles

Kansas Legislative Research Dept. 03/09/2022



# Eisenhower for KLRD TR

Franklin and Miami Counties



**Plan: Eisenhower for KLRD TR**

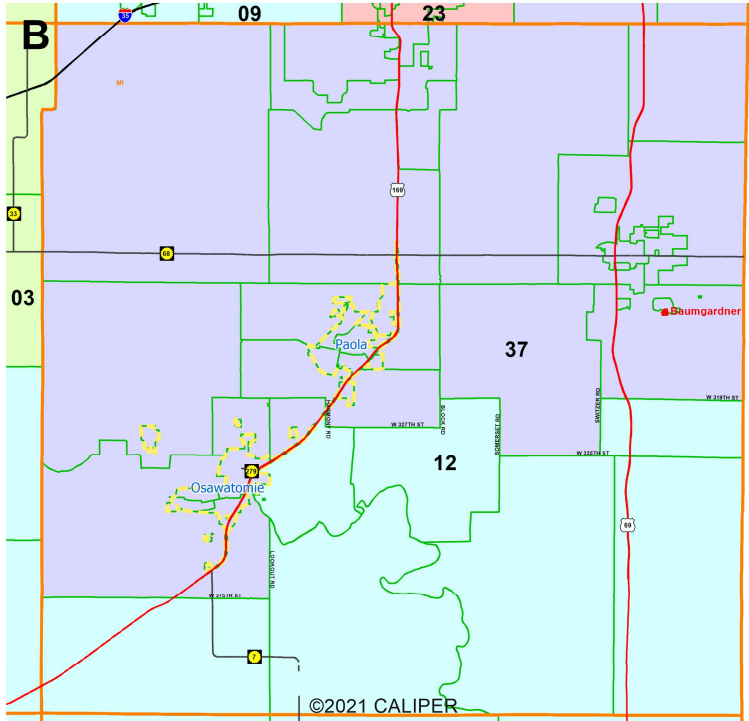
Map Features

- Voting District
- Cities class 1 or 2
- County
- I Interstate Highways
- U U.S. Highways
- S State Highways
- Senate Homeseat

0    3.3    6.7    10

Miles

Kansas Legislative Research Dept. 03/09/2022



**Plan: Eisenhower for KLRD TR**

Map Features

- Voting District
- Cities class 1 or 2
- County
- I Interstate Highways
- U U.S. Highways
- S State Highways
- Senate Homeseat

0    3.3    6.7    10

Miles

Kansas Legislative Research Dept. 03/09/2022

**Plan: Eisenhower for KLRD TR**

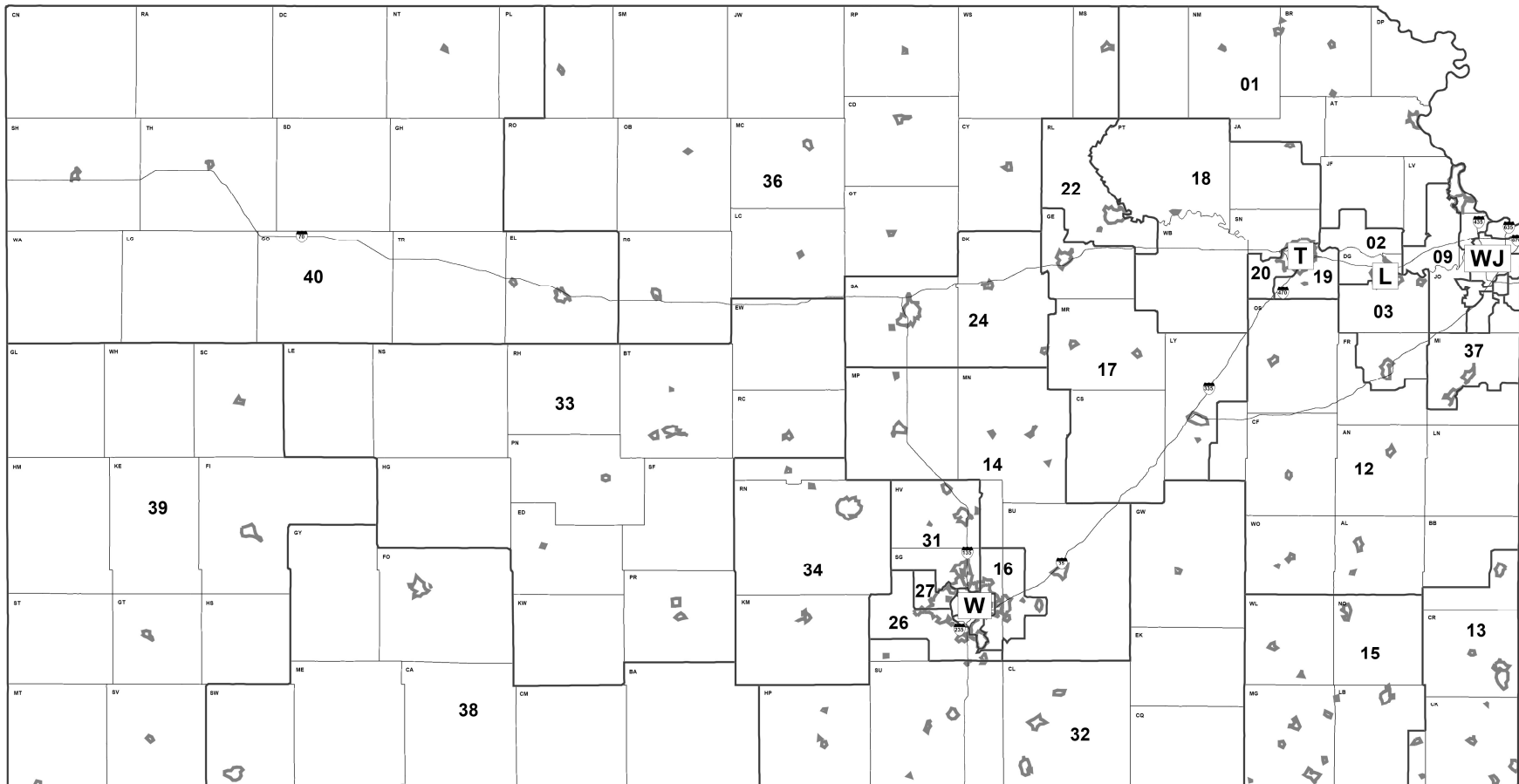
Map layers

- County
- Cities class 1 or 2
- Interstate Highways
- Districts

0 30 60 90  
Miles

Kansas Legislative Research Dept. 03/08/22

NOTE: In some urban areas, district boundaries cannot be shown at this scale. For these urban districts, see the key below the map.



©2021 CALIPER

W= Wichita districts 25, 28-30

WJ=Wyandotte and Johnson County districts 04-08, 10, 11, 21, 23, 35

User: Jaiden Soupene

Plan Name: Eisenhower for KLRD TR

Plan Type: Senate

## Population Summary

Tuesday, March 8, 2022

4:35 PM

District	Population	Deviation	% Devn.
01	73,819	372	0.51%
02	72,172	-1,275	-1.74%
03	72,867	-580	-0.79%
04	73,501	54	0.07%
05	73,214	-233	-0.32%
06	73,505	58	0.08%
07	72,532	-915	-1.25%
08	73,362	-85	-0.12%
09	72,378	-1,069	-1.46%
10	72,526	-921	-1.25%
11	74,396	949	1.29%
12	72,252	-1,195	-1.63%
13	72,131	-1,316	-1.79%
14	73,900	453	0.62%
15	72,939	-508	-0.69%
16	73,831	384	0.52%
17	75,142	1,695	2.31%
18	73,032	-415	-0.57%
19	74,539	1,092	1.49%
20	73,943	496	0.68%
21	73,155	-292	-0.40%
22	71,959	-1,488	-2.03%
23	74,346	899	1.22%
24	72,705	-742	-1.01%
25	74,334	887	1.21%
26	75,173	1,726	2.35%
27	73,528	81	0.11%
28	74,242	795	1.08%
29	72,771	-676	-0.92%
30	73,606	159	0.22%
31	74,805	1,358	1.85%
32	75,378	1,931	2.63%
33	72,162	-1,285	-1.75%
34	72,291	-1,156	-1.57%
35	74,348	901	1.23%
36	73,818	371	0.51%
37	72,585	-862	-1.17%
38	73,867	420	0.57%

---

District	Population	Deviation	% Devn.
39	74,725	1,278	1.74%
40	72,101	-1,346	-1.83%

---

Total Population: 2,937,880

Ideal District Population: 73,447

### Summary Statistics:

Population Range: 71,959 to 75,378  
Ratio Range: 0.05  
Absolute Range: -1,488 to 1,931  
Absolute Overall Range: 3,419  
Relative Range: -2.00% to 2.63%  
Relative Overall Range: 4.66%  
Absolute Mean Deviation: 817.95  
Relative Mean Deviation: 1.11%  
Standard Deviation: 956.17

## County by County and by District

Tuesday, March 8, 2022

4:43 PM

### County: Allen KS

District	Population	% of County
Allen KS		
District 12	12,526	100.00%
County Subtotal	<b>12,526</b>	100%
<b>Total cities in County</b>	<b>12,526</b>	100%

### County: Anderson KS

District	Population	% of County
Anderson KS		
District 12	7,836	100.00%
County Subtotal	<b>7,836</b>	100%
<b>Total cities in County</b>	<b>7,836</b>	100%

### County: Atchison KS

District	Population	% of County
Atchison KS		
District 01	16,348	100.00%
County Subtotal	<b>16,348</b>	100%
<b>Total cities in County</b>	<b>16,348</b>	100%

### County: Barber KS

District	Population	% of County
Barber KS		
District 38	4,228	100.00%
County Subtotal	<b>4,228</b>	100%
<b>Total cities in County</b>	<b>4,228</b>	100%

### County: Barton KS

District	Population	% of County
Barton KS		
District 33	25,493	100.00%
County Subtotal	<b>25,493</b>	100%
<b>Total cities in County</b>	<b>25,493</b>	100%

### County: Bourbon KS

# County by County and by District

District	Population	% of County
<b>Bourbon KS</b>		
District 12	3,822	26.62%
District 13	10,538	73.38%
<b>County Subtotal</b>	<b>14,360</b>	<b>100%</b>
<b>Total cities in County</b>	<b>14,360</b>	<b>100%</b>
<b>County: Brown KS</b>		
District	Population	% of County
<b>Brown KS</b>		
District 01	9,508	100.00%
<b>County Subtotal</b>	<b>9,508</b>	<b>100%</b>
<b>Total cities in County</b>	<b>9,508</b>	<b>100%</b>
<b>County: Butler KS</b>		
District	Population	% of County
<b>Butler KS</b>		
District 14	30,789	45.69%
District 16	36,591	54.31%
<b>County Subtotal</b>	<b>67,380</b>	<b>100%</b>
<b>Total cities in County</b>	<b>67,380</b>	<b>100%</b>
<b>County: Chase KS</b>		
District	Population	% of County
<b>Chase KS</b>		
District 17	2,572	100.00%
<b>County Subtotal</b>	<b>2,572</b>	<b>100%</b>
<b>Total cities in County</b>	<b>2,572</b>	<b>100%</b>
<b>County: Chautauqua KS</b>		
District	Population	% of County
<b>Chautauqua KS</b>		
District 32	3,379	100.00%
<b>County Subtotal</b>	<b>3,379</b>	<b>100%</b>
<b>Total cities in County</b>	<b>3,379</b>	<b>100%</b>
<b>County: Cherokee KS</b>		
District	Population	% of County
<b>Cherokee KS</b>		

## County by County and by District

Eisenhower for KLRD TR

District	Population	% of County
District 13	19,362	100.00%
County Subtotal	<b>19,362</b>	100%

**Total cities in County**  
**County: Cheyenne KS**

District	Population	% of County
Cheyenne KS District 40	2,616	100.00%
County Subtotal	<b>2,616</b>	100%

**Total cities in County**  
**County: Clark KS**

District	Population	% of County
Clark KS District 38	1,991	100.00%
County Subtotal	<b>1,991</b>	100%

**Total cities in County**  
**County: Clay KS**

District	Population	% of County
Clay KS District 36	8,117	100.00%
County Subtotal	<b>8,117</b>	100%

**Total cities in County**  
**County: Cloud KS**

District	Population	% of County
Cloud KS District 36	9,032	100.00%
County Subtotal	<b>9,032</b>	100%

**Total cities in County**  
**County: Coffey KS**

District	Population	% of County
Coffey KS District 12	8,360	100.00%
County Subtotal	<b>8,360</b>	100%



## County by County and by District

<b>Total cities in County</b>		
	<b>8,360</b>	100%
<b>County: Comanche KS</b>		
<b>District</b>	<b>Population</b>	<b>% of County</b>
Comanche KS District 38	1,689	100.00%
<b>County Subtotal</b>	<b>1,689</b>	100%

<b>Total cities in County</b>		
	<b>1,689</b>	100%
<b>County: Cowley KS</b>		
<b>District</b>	<b>Population</b>	<b>% of County</b>
Cowley KS District 32	34,549	100.00%
<b>County Subtotal</b>	<b>34,549</b>	100%

<b>Total cities in County</b>		
	<b>34,549</b>	100%
<b>County: Crawford KS</b>		
<b>District</b>	<b>Population</b>	<b>% of County</b>
Crawford KS District 13	38,972	100.00%
<b>County Subtotal</b>	<b>38,972</b>	100%

<b>Total cities in County</b>		
	<b>38,972</b>	100%
<b>County: Decatur KS</b>		
<b>District</b>	<b>Population</b>	<b>% of County</b>
Decatur KS District 40	2,764	100.00%
<b>County Subtotal</b>	<b>2,764</b>	100%

<b>Total cities in County</b>		
	<b>2,764</b>	100%
<b>County: Dickinson KS</b>		
<b>District</b>	<b>Population</b>	<b>% of County</b>
Dickinson KS District 24	18,402	100.00%
<b>County Subtotal</b>	<b>18,402</b>	100%

<b>Total cities in County</b>		
	<b>18,402</b>	100%
<b>County: Doniphan KS</b>		
<b>District</b>	<b>Population</b>	<b>% of County</b>

# County by County and by District

District	Population	% of County
Doniphan KS		
District 01	7,510	100.00%
County Subtotal	<b>7,510</b>	100%
<b>Total cities in County</b>	<b>7,510</b>	100%
<b>County: Douglas KS</b>		
District	Population	% of County
Douglas KS		
District 02	65,841	55.43%
District 03	52,944	44.57%
County Subtotal	<b>118,785</b>	100%
<b>Total cities in County</b>	<b>118,785</b>	100%
<b>County: Edwards KS</b>		
District	Population	% of County
Edwards KS		
District 33	2,907	100.00%
County Subtotal	<b>2,907</b>	100%
<b>Total cities in County</b>	<b>2,907</b>	100%
<b>County: Elk KS</b>		
District	Population	% of County
Elk KS		
District 32	2,483	100.00%
County Subtotal	<b>2,483</b>	100%
<b>Total cities in County</b>	<b>2,483</b>	100%
<b>County: Ellis KS</b>		
District	Population	% of County
Ellis KS		
District 40	28,934	100.00%
County Subtotal	<b>28,934</b>	100%
<b>Total cities in County</b>	<b>28,934</b>	100%
<b>County: Ellsworth KS</b>		
District	Population	% of County
Ellsworth KS		



# County by County and by District

District	Population	% of County
County Subtotal	<b>2,718</b>	100%
<b>Total cities in County</b>	<b>2,718</b>	100%
<b>County: Graham KS</b>		
District	Population	% of County
Graham KS District 40	2,415	100.00%
County Subtotal	<b>2,415</b>	100%
<b>Total cities in County</b>	<b>2,415</b>	100%
<b>County: Grant KS</b>		
District	Population	% of County
Grant KS District 39	7,352	100.00%
County Subtotal	<b>7,352</b>	100%
<b>Total cities in County</b>	<b>7,352</b>	100%
<b>County: Gray KS</b>		
District	Population	% of County
Gray KS District 38	5,653	100.00%
County Subtotal	<b>5,653</b>	100%
<b>Total cities in County</b>	<b>5,653</b>	100%
<b>County: Greeley KS</b>		
District	Population	% of County
Greeley KS District 39	1,284	100.00%
County Subtotal	<b>1,284</b>	100%
<b>Total cities in County</b>	<b>1,284</b>	100%
<b>County: Greenwood KS</b>		
District	Population	% of County
Greenwood KS District 32	6,016	100.00%
County Subtotal	<b>6,016</b>	100%



# County by County and by District

District	Population	% of County
Jackson KS		
District 01	2,852	21.55%
District 18	10,380	78.45%
<b>County Subtotal</b>	<b>13,232</b>	<b>100%</b>
<b>Total cities in County</b>	<b>13,232</b>	<b>100%</b>

## County: Jefferson KS

District	Population	% of County
Jefferson KS		
District 01	12,037	65.53%
District 02	6,331	34.47%
<b>County Subtotal</b>	<b>18,368</b>	<b>100%</b>
<b>Total cities in County</b>	<b>18,368</b>	<b>100%</b>

## County: Jewell KS

District	Population	% of County
Jewell KS		
District 36	2,932	100.00%
<b>County Subtotal</b>	<b>2,932</b>	<b>100%</b>
<b>Total cities in County</b>	<b>2,932</b>	<b>100%</b>

## County: Johnson KS

District	Population	% of County
Johnson KS		
District 06	3,656	0.60%
District 07	72,532	11.89%
District 08	73,362	12.03%
District 09	49,772	8.16%
District 10	72,473	11.88%
District 11	74,396	12.20%
District 21	73,155	12.00%
District 23	74,346	12.19%
District 35	74,348	12.19%
District 37	41,823	6.86%
<b>County Subtotal</b>	<b>609,863</b>	<b>100%</b>

## County: Kearny KS

District	Population	% of County
<b>Total cities in County</b>	<b>609,863</b>	<b>100%</b>

# County by County and by District

District	Population	% of County
Kearny KS		
District 39	3,983	100.00%
County Subtotal	<b>3,983</b>	100%
<b>Total cities in County</b>	<b>3,983</b>	100%
<b>County: Kingman KS</b>		
District	Population	% of County
Kingman KS		
District 34	7,470	100.00%
County Subtotal	<b>7,470</b>	100%
<b>Total cities in County</b>	<b>7,470</b>	100%
<b>County: Kiowa KS</b>		
District	Population	% of County
Kiowa KS		
District 33	2,460	100.00%
County Subtotal	<b>2,460</b>	100%
<b>Total cities in County</b>	<b>2,460</b>	100%
<b>County: Labette KS</b>		
District	Population	% of County
Labette KS		
District 13	3,259	16.15%
District 15	16,925	83.85%
County Subtotal	<b>20,184</b>	100%
<b>Total cities in County</b>	<b>20,184</b>	100%
<b>County: Lane KS</b>		
District	Population	% of County
Lane KS		
District 33	1,574	100.00%
County Subtotal	<b>1,574</b>	100%
<b>Total cities in County</b>	<b>1,574</b>	100%
<b>County: Leavenworth KS</b>		
District	Population	% of County
Leavenworth KS		





# County by County and by District

District	Population	% of County
Marion KS District 14	11,823	100.00%
<b>County Subtotal</b>	<b>11,823</b>	<b>100%</b>

**Total cities in County**                      **11,823**                      100%

**County: Marshall KS**

District	Population	% of County
Marshall KS District 01	3,388	33.75%
District 36	6,650	66.25%
<b>County Subtotal</b>	<b>10,038</b>	<b>100%</b>

**Total cities in County**                      **10,038**                      100%

**County: McPherson KS**

District	Population	% of County
McPherson KS District 14	30,223	100.00%
<b>County Subtotal</b>	<b>30,223</b>	<b>100%</b>

**Total cities in County**                      **30,223**                      100%

**County: Meade KS**

District	Population	% of County
Meade KS District 38	4,055	100.00%
<b>County Subtotal</b>	<b>4,055</b>	<b>100%</b>

**Total cities in County**                      **4,055**                      100%

**County: Miami KS**

District	Population	% of County
Miami KS District 12	3,429	10.03%
District 37	30,762	89.97%
<b>County Subtotal</b>	<b>34,191</b>	<b>100%</b>

**Total cities in County**                      **34,191**                      100%

**County: Mitchell KS**

District	Population	% of County
----------	------------	-------------



# County by County and by District

District	Population	% of County
County Subtotal	<b>15,904</b>	100%
<b>Total cities in County</b>	<b>15,904</b>	100%
<b>County: Ness KS</b>		
District	Population	% of County
Ness KS District 33	2,687	100.00%
County Subtotal	<b>2,687</b>	100%
<b>Total cities in County</b>	<b>2,687</b>	100%
<b>County: Norton KS</b>		
District	Population	% of County
Norton KS District 40	5,459	100.00%
County Subtotal	<b>5,459</b>	100%
<b>Total cities in County</b>	<b>5,459</b>	100%
<b>County: Osage KS</b>		
District	Population	% of County
Osage KS District 12	15,766	100.00%
County Subtotal	<b>15,766</b>	100%
<b>Total cities in County</b>	<b>15,766</b>	100%
<b>County: Osborne KS</b>		
District	Population	% of County
Osborne KS District 36	3,500	100.00%
County Subtotal	<b>3,500</b>	100%
<b>Total cities in County</b>	<b>3,500</b>	100%
<b>County: Ottawa KS</b>		
District	Population	% of County
Ottawa KS District 36	5,735	100.00%
County Subtotal	<b>5,735</b>	100%

## County by County and by District

Eisenhower for KLRD TR

**Total cities in County**                      **5,735**                      100%

**County: Pawnee KS**

District	Population	% of County
----------	------------	-------------

Pawnee KS District 33	6,253	100.00%
--------------------------	-------	---------

County Subtotal	<b>6,253</b>	100%
-----------------	--------------	------

**Total cities in County**                      **6,253**                      100%

**County: Phillips KS**

District	Population	% of County
----------	------------	-------------

Phillips KS District 36	3,733	74.94%
District 40	1,248	25.06%

County Subtotal	<b>4,981</b>	100%
-----------------	--------------	------

**Total cities in County**                      **4,981**                      100%

**County: Pottawatomie KS**

District	Population	% of County
----------	------------	-------------

Pottawatomie KS District 18	25,348	100.00%
--------------------------------	--------	---------

County Subtotal	<b>25,348</b>	100%
-----------------	---------------	------

**Total cities in County**                      **25,348**                      100%

**County: Pratt KS**

District	Population	% of County
----------	------------	-------------

Pratt KS District 33	9,157	100.00%
-------------------------	-------	---------

County Subtotal	<b>9,157</b>	100%
-----------------	--------------	------

**Total cities in County**                      **9,157**                      100%

**County: Rawlins KS**

District	Population	% of County
----------	------------	-------------

Rawlins KS District 40	2,561	100.00%
---------------------------	-------	---------

County Subtotal	<b>2,561</b>	100%
-----------------	--------------	------

**Total cities in County**                      **2,561**                      100%

**County: Reno KS**

District	Population	% of County
----------	------------	-------------

# County by County and by District

District	Population	% of County
Reno KS		
District 34	61,898	100.00%
County Subtotal	<b>61,898</b>	100%
<b>Total cities in County</b>	<b>61,898</b>	100%
<b>County: Republic KS</b>		
District	Population	% of County
Republic KS		
District 36	4,674	100.00%
County Subtotal	<b>4,674</b>	100%
<b>Total cities in County</b>	<b>4,674</b>	100%
<b>County: Rice KS</b>		
District	Population	% of County
Rice KS		
District 33	6,504	68.99%
District 34	2,923	31.01%
County Subtotal	<b>9,427</b>	100%
<b>Total cities in County</b>	<b>9,427</b>	100%
<b>County: Riley KS</b>		
District	Population	% of County
Riley KS		
District 22	71,959	100.00%
County Subtotal	<b>71,959</b>	100%
<b>Total cities in County</b>	<b>71,959</b>	100%
<b>County: Rooks KS</b>		
District	Population	% of County
Rooks KS		
District 36	4,919	100.00%
County Subtotal	<b>4,919</b>	100%
<b>Total cities in County</b>	<b>4,919</b>	100%
<b>County: Rush KS</b>		
District	Population	% of County
Rush KS		



# County by County and by District

**Total cities in County**                      **523,824**                      100%

**County: Seward KS**

<b>District</b>	<b>Population</b>	<b>% of County</b>
-----------------	-------------------	--------------------

Seward KS District 38	21,964	100.00%
--------------------------	--------	---------

<b>County Subtotal</b>	<b>21,964</b>	<b>100%</b>
------------------------	---------------	-------------

**Total cities in County**                      **21,964**                      100%

**County: Shawnee KS**

<b>District</b>	<b>Population</b>	<b>% of County</b>
-----------------	-------------------	--------------------

Shawnee KS District 18	30,427	17.01%
District 19	74,539	41.66%
District 20	73,943	41.33%

<b>County Subtotal</b>	<b>178,909</b>	<b>100%</b>
------------------------	----------------	-------------

**Total cities in County**                      **178,909**                      100%

**County: Sheridan KS**

<b>District</b>	<b>Population</b>	<b>% of County</b>
-----------------	-------------------	--------------------

Sheridan KS District 40	2,447	100.00%
----------------------------	-------	---------

<b>County Subtotal</b>	<b>2,447</b>	<b>100%</b>
------------------------	--------------	-------------

**Total cities in County**                      **2,447**                      100%

**County: Sherman KS**

<b>District</b>	<b>Population</b>	<b>% of County</b>
-----------------	-------------------	--------------------

Sherman KS District 40	5,927	100.00%
---------------------------	-------	---------

<b>County Subtotal</b>	<b>5,927</b>	<b>100%</b>
------------------------	--------------	-------------

**Total cities in County**                      **5,927**                      100%

**County: Smith KS**

<b>District</b>	<b>Population</b>	<b>% of County</b>
-----------------	-------------------	--------------------

Smith KS District 36	3,570	100.00%
-------------------------	-------	---------

<b>County Subtotal</b>	<b>3,570</b>	<b>100%</b>
------------------------	--------------	-------------

**Total cities in County**                      **3,570**                      100%

**County: Stafford KS**

# County by County and by District

District	Population	% of County
Stafford KS		
District 33	4,072	100.00%
County Subtotal	<b>4,072</b>	100%
<b>Total cities in County</b>	<b>4,072</b>	100%
<b>County: Stanton KS</b>		
District	Population	% of County
Stanton KS		
District 39	2,084	100.00%
County Subtotal	<b>2,084</b>	100%
<b>Total cities in County</b>	<b>2,084</b>	100%
<b>County: Stevens KS</b>		
District	Population	% of County
Stevens KS		
District 39	5,250	100.00%
County Subtotal	<b>5,250</b>	100%
<b>Total cities in County</b>	<b>5,250</b>	100%
<b>County: Sumner KS</b>		
District	Population	% of County
Sumner KS		
District 32	22,382	100.00%
County Subtotal	<b>22,382</b>	100%
<b>Total cities in County</b>	<b>22,382</b>	100%
<b>County: Thomas KS</b>		
District	Population	% of County
Thomas KS		
District 40	7,930	100.00%
County Subtotal	<b>7,930</b>	100%
<b>Total cities in County</b>	<b>7,930</b>	100%
<b>County: Trego KS</b>		
District	Population	% of County
Trego KS		
District 40	2,808	100.00%
County Subtotal	<b>2,808</b>	100%



## County by County and by District

<b>Total cities in County</b>		
	<b>2,808</b>	100%
<b>County: Wabaunsee KS</b>		
<b>District</b>	<b>Population</b>	<b>% of County</b>
Wabaunsee KS District 18	6,877	100.00%
<b>County Subtotal</b>	<b>6,877</b>	100%

<b>Total cities in County</b>		
	<b>6,877</b>	100%
<b>County: Wallace KS</b>		
<b>District</b>	<b>Population</b>	<b>% of County</b>
Wallace KS District 40	1,512	100.00%
<b>County Subtotal</b>	<b>1,512</b>	100%

<b>Total cities in County</b>		
	<b>1,512</b>	100%
<b>County: Washington KS</b>		
<b>District</b>	<b>Population</b>	<b>% of County</b>
Washington KS District 36	5,530	100.00%
<b>County Subtotal</b>	<b>5,530</b>	100%

<b>Total cities in County</b>		
	<b>5,530</b>	100%
<b>County: Wichita KS</b>		
<b>District</b>	<b>Population</b>	<b>% of County</b>
Wichita KS District 39	2,152	100.00%
<b>County Subtotal</b>	<b>2,152</b>	100%

<b>Total cities in County</b>		
	<b>2,152</b>	100%
<b>County: Wilson KS</b>		
<b>District</b>	<b>Population</b>	<b>% of County</b>
Wilson KS District 15	8,624	100.00%
<b>County Subtotal</b>	<b>8,624</b>	100%

<b>Total cities in County</b>		
	<b>8,624</b>	100%
<b>County: Woodson KS</b>		
<b>District</b>	<b>Population</b>	<b>% of County</b>

## County by County and by District

Eisenhower for KLRD TR

District	Population	% of County
Woodson KS		
District 12	3,115	100.00%
County Subtotal	<b>3,115</b>	100%
<b>Total cities in County</b>	<b>3,115</b>	100%
<b>County: Wyandotte KS</b>		
District	Population	% of County
Wyandotte KS		
District 04	73,501	43.43%
District 05	24,058	14.21%
District 06	69,849	41.27%
District 09	1,784	1.05%
District 10	53	0.03%
County Subtotal	<b>169,245</b>	100%
<b>Total cities in County</b>	<b>169,245</b>	100%

User: Jaiden Soupeno

Plan Name: Eisenhower for KLRD TR

Plan Type: Senate

## County by District and by County

Tuesday, March 8, 2022

4:47 PM

	Population	% of District
<b>District 01</b>		
County: 20005		
Counties:		
Atchison KS	16,348	100.00%
20005 Counties Subtotals	<b>16,348</b>	
County: 20013		
Counties:		
Brown KS	9,508	100.00%
20013 Counties Subtotals	<b>9,508</b>	
County: 20043		
Counties:		
Doniphan KS	7,510	100.00%
20043 Counties Subtotals	<b>7,510</b>	
County: 20085		
Counties:		
Jackson KS	2,852	21.55%
20085 Counties Subtotals	<b>2,852</b>	
County: 20087		
Counties:		
Jefferson KS	12,037	65.53%
20087 Counties Subtotals	<b>12,037</b>	
County: 20103		
Counties:		
Leavenworth KS	11,903	14.54%
20103 Counties Subtotals	<b>11,903</b>	
County: 20117		
Counties:		
Marshall KS	3,388	33.75%
20117 Counties Subtotals	<b>3,388</b>	
County: 20131		
Counties:		
Nemaha KS	10,273	100.00%
20131 Counties Subtotals	<b>10,273</b>	
<b>Total District 01</b>	<b>73,819</b>	
<b>District 02</b>		
County: 20045		
Counties:		
Douglas KS	65,841	55.43%
20045 Counties Subtotals	<b>65,841</b>	
County: 20087		
Counties:		

## County by District and by County

Eisenhower for KLRD TR

	Population	% of District
Jefferson KS	6,331	34.47%
20087 Counties Subtotals	<b>6,331</b>	
<b>Total District 02</b>	<b>72,172</b>	
<b>District 03</b>		
County: 20045		
Counties:		
Douglas KS	52,944	44.57%
20045 Counties Subtotals	<b>52,944</b>	
County: 20059		
Counties:		
Franklin KS	19,923	76.64%
20059 Counties Subtotals	<b>19,923</b>	
<b>Total District 03</b>	<b>72,867</b>	
<b>District 04</b>		
County: 20209		
Counties:		
Wyandotte KS	73,501	43.43%
20209 Counties Subtotals	<b>73,501</b>	
<b>Total District 04</b>	<b>73,501</b>	
<b>District 05</b>		
County: 20103		
Counties:		
Leavenworth KS	49,156	60.03%
20103 Counties Subtotals	<b>49,156</b>	
County: 20209		
Counties:		
Wyandotte KS	24,058	14.21%
20209 Counties Subtotals	<b>24,058</b>	
<b>Total District 05</b>	<b>73,214</b>	
<b>District 06</b>		
County: 20091		
Counties:		
Johnson KS	3,656	0.60%
20091 Counties Subtotals	<b>3,656</b>	
County: 20209		
Counties:		
Wyandotte KS	69,849	41.27%
20209 Counties Subtotals	<b>69,849</b>	
<b>Total District 06</b>	<b>73,505</b>	
<b>District 07</b>		
County: 20091		

# County by District and by County

Eisenhower for KLRD TR

	Population	% of District
Counties:		
Johnson KS	72,532	11.89%
20091 Counties Subtotals	<b>72,532</b>	
<b>Total District 07</b>	<b>72,532</b>	
<b>District 08</b>		
County: 20091		
Counties:		
Johnson KS	73,362	12.03%
20091 Counties Subtotals	<b>73,362</b>	
<b>Total District 08</b>	<b>73,362</b>	
<b>District 09</b>		
County: 20091		
Counties:		
Johnson KS	49,772	8.16%
20091 Counties Subtotals	<b>49,772</b>	
County: 20103		
Counties:		
Leavenworth KS	20,822	25.43%
20103 Counties Subtotals	<b>20,822</b>	
County: 20209		
Counties:		
Wyandotte KS	1,784	1.05%
20209 Counties Subtotals	<b>1,784</b>	
<b>Total District 09</b>	<b>72,378</b>	
<b>District 10</b>		
County: 20091		
Counties:		
Johnson KS	72,473	11.88%
20091 Counties Subtotals	<b>72,473</b>	
County: 20209		
Counties:		
Wyandotte KS	53	0.03%
20209 Counties Subtotals	<b>53</b>	
<b>Total District 10</b>	<b>72,526</b>	
<b>District 11</b>		
County: 20091		
Counties:		
Johnson KS	74,396	12.20%
20091 Counties Subtotals	<b>74,396</b>	
<b>Total District 11</b>	<b>74,396</b>	

## District 12

# County by District and by County

	Population	% of District
County: 20001		
Counties:		
Allen KS	12,526	100.00%
<b>20001 Counties Subtotals</b>	<b>12,526</b>	
County: 20003		
Counties:		
Anderson KS	7,836	100.00%
<b>20003 Counties Subtotals</b>	<b>7,836</b>	
County: 20011		
Counties:		
Bourbon KS	3,822	26.62%
<b>20011 Counties Subtotals</b>	<b>3,822</b>	
County: 20031		
Counties:		
Coffey KS	8,360	100.00%
<b>20031 Counties Subtotals</b>	<b>8,360</b>	
County: 20059		
Counties:		
Franklin KS	6,073	23.36%
<b>20059 Counties Subtotals</b>	<b>6,073</b>	
County: 20107		
Counties:		
Linn KS	9,591	100.00%
<b>20107 Counties Subtotals</b>	<b>9,591</b>	
County: 20111		
Counties:		
Lyon KS	1,734	5.39%
<b>20111 Counties Subtotals</b>	<b>1,734</b>	
County: 20121		
Counties:		
Miami KS	3,429	10.03%
<b>20121 Counties Subtotals</b>	<b>3,429</b>	
County: 20139		
Counties:		
Osage KS	15,766	100.00%
<b>20139 Counties Subtotals</b>	<b>15,766</b>	
County: 20207		
Counties:		
Woodson KS	3,115	100.00%
<b>20207 Counties Subtotals</b>	<b>3,115</b>	
<b>Total District 12</b>	<b>72,252</b>	
<b>District 13</b>		
County: 20011		
Counties:		
Bourbon KS	10,538	73.38%

## County by District and by County

Eisenhower for KLRD TR

	Population	% of District
20011 Counties Subtotals	<b>10,538</b>	
County: 20021		
Counties:		
Cherokee KS	19,362	100.00%
20021 Counties Subtotals	<b>19,362</b>	
County: 20037		
Counties:		
Crawford KS	38,972	100.00%
20037 Counties Subtotals	<b>38,972</b>	
County: 20099		
Counties:		
Labette KS	3,259	16.15%
20099 Counties Subtotals	<b>3,259</b>	
<b>Total District 13</b>	<b>72,131</b>	
<b>District 14</b>		
County: 20015		
Counties:		
Butler KS	30,789	45.69%
20015 Counties Subtotals	<b>30,789</b>	
County: 20079		
Counties:		
Harvey KS	1,065	3.13%
20079 Counties Subtotals	<b>1,065</b>	
County: 20113		
Counties:		
McPherson KS	30,223	100.00%
20113 Counties Subtotals	<b>30,223</b>	
County: 20115		
Counties:		
Marion KS	11,823	100.00%
20115 Counties Subtotals	<b>11,823</b>	
<b>Total District 14</b>	<b>73,900</b>	
<b>District 15</b>		
County: 20099		
Counties:		
Labette KS	16,925	83.85%
20099 Counties Subtotals	<b>16,925</b>	
County: 20125		
Counties:		
Montgomery KS	31,486	100.00%
20125 Counties Subtotals	<b>31,486</b>	
County: 20133		
Counties:		
Neosho KS	15,904	100.00%

# County by District and by County

	Population	% of District
20133 Counties Subtotals	<b>15,904</b>	
County: 20205		
Counties:		
Wilson KS	8,624	100.00%
20205 Counties Subtotals	<b>8,624</b>	
<b>Total District 15</b>	<b>72,939</b>	
<b>District 16</b>		
County: 20015		
Counties:		
Butler KS	36,591	54.31%
20015 Counties Subtotals	<b>36,591</b>	
County: 20173		
Counties:		
Sedgwick KS	37,240	7.11%
20173 Counties Subtotals	<b>37,240</b>	
<b>Total District 16</b>	<b>73,831</b>	
<b>District 17</b>		
County: 20017		
Counties:		
Chase KS	2,572	100.00%
20017 Counties Subtotals	<b>2,572</b>	
County: 20061		
Counties:		
Geary KS	36,739	100.00%
20061 Counties Subtotals	<b>36,739</b>	
County: 20111		
Counties:		
Lyon KS	30,445	94.61%
20111 Counties Subtotals	<b>30,445</b>	
County: 20127		
Counties:		
Morris KS	5,386	100.00%
20127 Counties Subtotals	<b>5,386</b>	
<b>Total District 17</b>	<b>75,142</b>	
<b>District 18</b>		
County: 20085		
Counties:		
Jackson KS	10,380	78.45%
20085 Counties Subtotals	<b>10,380</b>	
County: 20149		
Counties:		
Pottawatomie KS	25,348	100.00%
20149 Counties Subtotals	<b>25,348</b>	



## County by District and by County

Eisenhower for KLRD TR

	Population	% of District
County: 20177		
Counties:		
Shawnee KS	30,427	17.01%
20177 Counties Subtotals	<b>30,427</b>	
County: 20197		
Counties:		
Wabaunsee KS	6,877	100.00%
20197 Counties Subtotals	<b>6,877</b>	
<b>Total District 18</b>	<b>73,032</b>	
<b>District 19</b>		
County: 20177		
Counties:		
Shawnee KS	74,539	41.66%
20177 Counties Subtotals	<b>74,539</b>	
<b>Total District 19</b>	<b>74,539</b>	
<b>District 20</b>		
County: 20177		
Counties:		
Shawnee KS	73,943	41.33%
20177 Counties Subtotals	<b>73,943</b>	
<b>Total District 20</b>	<b>73,943</b>	
<b>District 21</b>		
County: 20091		
Counties:		
Johnson KS	73,155	12.00%
20091 Counties Subtotals	<b>73,155</b>	
<b>Total District 21</b>	<b>73,155</b>	
<b>District 22</b>		
County: 20161		
Counties:		
Riley KS	71,959	100.00%
20161 Counties Subtotals	<b>71,959</b>	
<b>Total District 22</b>	<b>71,959</b>	
<b>District 23</b>		
County: 20091		
Counties:		
Johnson KS	74,346	12.19%
20091 Counties Subtotals	<b>74,346</b>	
<b>Total District 23</b>	<b>74,346</b>	
<b>District 24</b>		
County: 20041		

## County by District and by County

Eisenhower for KLRD TR

	Population	% of District
Counties:		
Dickinson KS	18,402	100.00%
20041 Counties Subtotals	<b>18,402</b>	
County: 20169		
Counties:		
Saline KS	54,303	100.00%
20169 Counties Subtotals	<b>54,303</b>	
<b>Total District 24</b>	<b>72,705</b>	
<b>District 25</b>		
County: 20173		
Counties:		
Sedgwick KS	74,334	14.19%
20173 Counties Subtotals	<b>74,334</b>	
<b>Total District 25</b>	<b>74,334</b>	
<b>District 26</b>		
County: 20173		
Counties:		
Sedgwick KS	75,173	14.35%
20173 Counties Subtotals	<b>75,173</b>	
<b>Total District 26</b>	<b>75,173</b>	
<b>District 27</b>		
County: 20173		
Counties:		
Sedgwick KS	73,528	14.04%
20173 Counties Subtotals	<b>73,528</b>	
<b>Total District 27</b>	<b>73,528</b>	
<b>District 28</b>		
County: 20173		
Counties:		
Sedgwick KS	74,242	14.17%
20173 Counties Subtotals	<b>74,242</b>	
<b>Total District 28</b>	<b>74,242</b>	
<b>District 29</b>		
County: 20173		
Counties:		
Sedgwick KS	72,771	13.89%
20173 Counties Subtotals	<b>72,771</b>	
<b>Total District 29</b>	<b>72,771</b>	
<b>District 30</b>		
County: 20173		
Counties:		

## County by District and by County

Eisenhower for KLRD TR

	Population	% of District
Sedgwick KS	73,606	14.05%
20173 Counties Subtotals	<b>73,606</b>	
<b>Total District 30</b>	<b>73,606</b>	
<b>District 31</b>		
County: 20079		
Counties:		
Harvey KS	32,959	96.87%
20079 Counties Subtotals	<b>32,959</b>	
County: 20173		
Counties:		
Sedgwick KS	41,846	7.99%
20173 Counties Subtotals	<b>41,846</b>	
<b>Total District 31</b>	<b>74,805</b>	
<b>District 32</b>		
County: 20019		
Counties:		
Chautauqua KS	3,379	100.00%
20019 Counties Subtotals	<b>3,379</b>	
County: 20035		
Counties:		
Cowley KS	34,549	100.00%
20035 Counties Subtotals	<b>34,549</b>	
County: 20049		
Counties:		
Elk KS	2,483	100.00%
20049 Counties Subtotals	<b>2,483</b>	
County: 20073		
Counties:		
Greenwood KS	6,016	100.00%
20073 Counties Subtotals	<b>6,016</b>	
County: 20077		
Counties:		
Harper KS	5,485	100.00%
20077 Counties Subtotals	<b>5,485</b>	
County: 20173		
Counties:		
Sedgwick KS	1,084	0.21%
20173 Counties Subtotals	<b>1,084</b>	
County: 20191		
Counties:		
Sumner KS	22,382	100.00%
20191 Counties Subtotals	<b>22,382</b>	
<b>Total District 32</b>	<b>75,378</b>	

# County by District and by County

	Population	% of District
<b>District 33</b>		
County: 20009		
Counties:		
Barton KS	25,493	100.00%
<b>20009 Counties Subtotals</b>	<b>25,493</b>	
County: 20047		
Counties:		
Edwards KS	2,907	100.00%
<b>20047 Counties Subtotals</b>	<b>2,907</b>	
County: 20053		
Counties:		
Ellsworth KS	6,376	100.00%
<b>20053 Counties Subtotals</b>	<b>6,376</b>	
County: 20083		
Counties:		
Hodgeman KS	1,723	100.00%
<b>20083 Counties Subtotals</b>	<b>1,723</b>	
County: 20097		
Counties:		
Kiowa KS	2,460	100.00%
<b>20097 Counties Subtotals</b>	<b>2,460</b>	
County: 20101		
Counties:		
Lane KS	1,574	100.00%
<b>20101 Counties Subtotals</b>	<b>1,574</b>	
County: 20135		
Counties:		
Ness KS	2,687	100.00%
<b>20135 Counties Subtotals</b>	<b>2,687</b>	
County: 20145		
Counties:		
Pawnee KS	6,253	100.00%
<b>20145 Counties Subtotals</b>	<b>6,253</b>	
County: 20151		
Counties:		
Pratt KS	9,157	100.00%
<b>20151 Counties Subtotals</b>	<b>9,157</b>	
County: 20159		
Counties:		
Rice KS	6,504	68.99%
<b>20159 Counties Subtotals</b>	<b>6,504</b>	
County: 20165		
Counties:		
Rush KS	2,956	100.00%
<b>20165 Counties Subtotals</b>	<b>2,956</b>	
County: 20185		

# County by District and by County

	Population	% of District
Counties:		
Stafford KS	4,072	100.00%
20185 Counties Subtotals	<b>4,072</b>	
<b>Total District 33</b>	<b>72,162</b>	
<b>District 34</b>		
County: 20095		
Counties:		
Kingman KS	7,470	100.00%
20095 Counties Subtotals	<b>7,470</b>	
County: 20155		
Counties:		
Reno KS	61,898	100.00%
20155 Counties Subtotals	<b>61,898</b>	
County: 20159		
Counties:		
Rice KS	2,923	31.01%
20159 Counties Subtotals	<b>2,923</b>	
<b>Total District 34</b>	<b>72,291</b>	
<b>District 35</b>		
County: 20091		
Counties:		
Johnson KS	74,348	12.19%
20091 Counties Subtotals	<b>74,348</b>	
<b>Total District 35</b>	<b>74,348</b>	
<b>District 36</b>		
County: 20027		
Counties:		
Clay KS	8,117	100.00%
20027 Counties Subtotals	<b>8,117</b>	
County: 20029		
Counties:		
Cloud KS	9,032	100.00%
20029 Counties Subtotals	<b>9,032</b>	
County: 20089		
Counties:		
Jewell KS	2,932	100.00%
20089 Counties Subtotals	<b>2,932</b>	
County: 20105		
Counties:		
Lincoln KS	2,939	100.00%
20105 Counties Subtotals	<b>2,939</b>	
County: 20117		
Counties:		

## County by District and by County

Eisenhower for KLRD TR

	Population	% of District
Marshall KS	6,650	66.25%
<b>20117 Counties Subtotals</b>	<b>6,650</b>	
County: 20123		
Counties:		
Mitchell KS	5,796	100.00%
<b>20123 Counties Subtotals</b>	<b>5,796</b>	
County: 20141		
Counties:		
Osborne KS	3,500	100.00%
<b>20141 Counties Subtotals</b>	<b>3,500</b>	
County: 20143		
Counties:		
Ottawa KS	5,735	100.00%
<b>20143 Counties Subtotals</b>	<b>5,735</b>	
County: 20147		
Counties:		
Phillips KS	3,733	74.94%
<b>20147 Counties Subtotals</b>	<b>3,733</b>	
County: 20157		
Counties:		
Republic KS	4,674	100.00%
<b>20157 Counties Subtotals</b>	<b>4,674</b>	
County: 20163		
Counties:		
Rooks KS	4,919	100.00%
<b>20163 Counties Subtotals</b>	<b>4,919</b>	
County: 20167		
Counties:		
Russell KS	6,691	100.00%
<b>20167 Counties Subtotals</b>	<b>6,691</b>	
County: 20183		
Counties:		
Smith KS	3,570	100.00%
<b>20183 Counties Subtotals</b>	<b>3,570</b>	
County: 20201		
Counties:		
Washington KS	5,530	100.00%
<b>20201 Counties Subtotals</b>	<b>5,530</b>	
<b>Total District 36</b>	<b>73,818</b>	
<b>District 37</b>		
County: 20091		
Counties:		
Johnson KS	41,823	6.86%
<b>20091 Counties Subtotals</b>	<b>41,823</b>	
County: 20121		

## County by District and by County

Eisenhower for KLRD TR

	Population	% of District
Counties:		
Miami KS	30,762	89.97%
20121 Counties Subtotals	<b>30,762</b>	
<b>Total District 37</b>	<b>72,585</b>	
<b>District 38</b>		
County: 20007		
Counties:		
Barber KS	4,228	100.00%
20007 Counties Subtotals	<b>4,228</b>	
County: 20025		
Counties:		
Clark KS	1,991	100.00%
20025 Counties Subtotals	<b>1,991</b>	
County: 20033		
Counties:		
Comanche KS	1,689	100.00%
20033 Counties Subtotals	<b>1,689</b>	
County: 20057		
Counties:		
Ford KS	34,287	100.00%
20057 Counties Subtotals	<b>34,287</b>	
County: 20069		
Counties:		
Gray KS	5,653	100.00%
20069 Counties Subtotals	<b>5,653</b>	
County: 20119		
Counties:		
Meade KS	4,055	100.00%
20119 Counties Subtotals	<b>4,055</b>	
County: 20175		
Counties:		
Seward KS	21,964	100.00%
20175 Counties Subtotals	<b>21,964</b>	
<b>Total District 38</b>	<b>73,867</b>	
<b>District 39</b>		
County: 20055		
Counties:		
Finney KS	38,470	100.00%
20055 Counties Subtotals	<b>38,470</b>	
County: 20067		
Counties:		
Grant KS	7,352	100.00%
20067 Counties Subtotals	<b>7,352</b>	
County: 20071		

# County by District and by County

	Population	% of District
Counties:		
Greeley KS	1,284	100.00%
<b>20071 Counties Subtotals</b>	<b>1,284</b>	
County: 20075		
Counties:		
Hamilton KS	2,518	100.00%
<b>20075 Counties Subtotals</b>	<b>2,518</b>	
County: 20081		
Counties:		
Haskell KS	3,780	100.00%
<b>20081 Counties Subtotals</b>	<b>3,780</b>	
County: 20093		
Counties:		
Kearny KS	3,983	100.00%
<b>20093 Counties Subtotals</b>	<b>3,983</b>	
County: 20129		
Counties:		
Morton KS	2,701	100.00%
<b>20129 Counties Subtotals</b>	<b>2,701</b>	
County: 20171		
Counties:		
Scott KS	5,151	100.00%
<b>20171 Counties Subtotals</b>	<b>5,151</b>	
County: 20187		
Counties:		
Stanton KS	2,084	100.00%
<b>20187 Counties Subtotals</b>	<b>2,084</b>	
County: 20189		
Counties:		
Stevens KS	5,250	100.00%
<b>20189 Counties Subtotals</b>	<b>5,250</b>	
County: 20203		
Counties:		
Wichita KS	2,152	100.00%
<b>20203 Counties Subtotals</b>	<b>2,152</b>	
<b>Total District 39</b>	<b>74,725</b>	
<b>District 40</b>		
County: 20023		
Counties:		
Cheyenne KS	2,616	100.00%
<b>20023 Counties Subtotals</b>	<b>2,616</b>	
County: 20039		
Counties:		
Decatur KS	2,764	100.00%
<b>20039 Counties Subtotals</b>	<b>2,764</b>	



## County by District and by County

Eisenhower for KLRD TR

	Population	% of District
County: 20051		
Counties:		
Ellis KS	28,934	100.00%
20051 Counties Subtotals	<b>28,934</b>	
County: 20063		
Counties:		
Gove KS	2,718	100.00%
20063 Counties Subtotals	<b>2,718</b>	
County: 20065		
Counties:		
Graham KS	2,415	100.00%
20065 Counties Subtotals	<b>2,415</b>	
County: 20109		
Counties:		
Logan KS	2,762	100.00%
20109 Counties Subtotals	<b>2,762</b>	
County: 20137		
Counties:		
Norton KS	5,459	100.00%
20137 Counties Subtotals	<b>5,459</b>	
County: 20147		
Counties:		
Phillips KS	1,248	25.06%
20147 Counties Subtotals	<b>1,248</b>	
County: 20153		
Counties:		
Rawlins KS	2,561	100.00%
20153 Counties Subtotals	<b>2,561</b>	
County: 20179		
Counties:		
Sheridan KS	2,447	100.00%
20179 Counties Subtotals	<b>2,447</b>	
County: 20181		
Counties:		
Sherman KS	5,927	100.00%
20181 Counties Subtotals	<b>5,927</b>	
County: 20193		
Counties:		
Thomas KS	7,930	100.00%
20193 Counties Subtotals	<b>7,930</b>	
County: 20195		
Counties:		
Trego KS	2,808	100.00%
20195 Counties Subtotals	<b>2,808</b>	
County: 20199		
Counties:		

---

	Population	% of District
Wallace KS	1,512	100.00%
20199 Counties Subtotals	<b>1,512</b>	
<b>Total District 40</b>	<b>72,101</b>	

---

# Counties by Districts with Population

Plan Name: Eisenhower for KLRD TR

<b>District: 1</b>				
Atchison (22.15%)	Brown (12.88%)	Doniphan (10.17%)	Jackson (3.86%)	Jefferson (16.31%)
Leavenworth (16.12%)	Marshall (4.59%)	Nemaha (13.92%)		
<b>District: 2</b>				
Douglas (91.23%)	Jefferson (8.77%)			
<b>District: 3</b>				
Douglas (72.66%)	Franklin (27.34%)			
<b>District: 4</b>				
Wyandotte (100.00%)				
<b>District: 5</b>				
Leavenworth (67.14%)	Wyandotte (32.86%)			
<b>District: 6</b>				
Johnson (4.97%)	Wyandotte (95.03%)			
<b>District: 7</b>				
Johnson (100.00%)				
<b>District: 8</b>				
Johnson (100.00%)				
<b>District: 9</b>				
Johnson (68.77%)	Leavenworth (28.77%)	Wyandotte (2.46%)		
<b>District: 10</b>				
Johnson (99.93%)	Wyandotte (0.07%)			
<b>District: 11</b>				
Johnson (100.00%)				
<b>District: 12</b>				
Allen (17.34%)	Anderson (10.85%)	Bourbon (5.29%)	Coffey (11.57%)	Franklin (8.41%)
Linn (13.27%)	Lyon (2.40%)	Miami (4.75%)	Osage (21.82%)	Woodson (4.31%)
<b>District: 13</b>				
Bourbon (14.61%)	Cherokee (26.84%)	Crawford (54.03%)	Labette (4.52%)	
<b>District: 14</b>				
Butler (41.66%)	Harvey (1.44%)	McPherson (40.90%)	Marion (16.00%)	
<b>District: 15</b>				
Labette (23.20%)	Montgomery (43.17%)	Neosho (21.80%)	Wilson (11.82%)	
<b>District: 16</b>				
Butler (49.56%)	Sedgwick (50.44%)			
<b>District: 17</b>				
Chase (3.42%)	Geary (48.89%)	Lyon (40.52%)	Morris (7.17%)	
<b>District: 18</b>				
Jackson (14.21%)	Pottawatomie (34.71%)	Shawnee (41.66%)	Wabaunsee (9.42%)	
<b>District: 19</b>				
Shawnee (100.00%)				
<b>District: 20</b>				
Shawnee (100.00%)				
<b>District: 21</b>				
Johnson (100.00%)				

# Counties by Districts with Population

Plan Name: Eisenhower for KLRD TR

<b>District: 22</b>				
Riley (100.00%)				
<b>District: 23</b>				
Johnson (100.00%)				
<b>District: 24</b>				
Dickinson (25.31%)		Saline (74.69%)		
<b>District: 25</b>				
Sedgwick (100.00%)				
<b>District: 26</b>				
Sedgwick (100.00%)				
<b>District: 27</b>				
Sedgwick (100.00%)				
<b>District: 28</b>				
Sedgwick (100.00%)				
<b>District: 29</b>				
Sedgwick (100.00%)				
<b>District: 30</b>				
Sedgwick (100.00%)				
<b>District: 31</b>				
Harvey (44.06%)		Sedgwick (55.94%)		
<b>District: 32</b>				
Chautauqua (4.48%)	Cowley (45.83%)	Elk (3.29%)	Greenwood (7.98%)	Harper (7.28%)
Sedgwick (1.44%)	Sumner (29.69%)			
<b>District: 33</b>				
Barton (35.33%)	Edwards (4.03%)	Ellsworth (8.84%)	Hodgeman (2.39%)	Kiowa (3.41%)
Lane (2.18%)	Ness (3.72%)	Pawnee (8.67%)	Pratt (12.69%)	Rice (9.01%)
Rush (4.10%)	Stafford (5.64%)			
<b>District: 34</b>				
Kingman (10.33%)	Reno (85.62%)	Rice (4.04%)		
<b>District: 35</b>				
Johnson (100.00%)				
<b>District: 36</b>				
Clay (11.00%)	Cloud (12.24%)	Jewell (3.97%)	Lincoln (3.98%)	Marshall (9.01%)
Mitchell (7.85%)	Osborne (4.74%)	Ottawa (7.77%)	Phillips (5.06%)	Republic (6.33%)
Rooks (6.66%)	Russell (9.06%)	Smith (4.84%)	Washington (7.49%)	
<b>District: 37</b>				
Johnson (57.62%)	Miami (42.38%)			
<b>District: 38</b>				
Barber (5.72%)	Clark (2.70%)	Comanche (2.29%)	Ford (46.42%)	Gray (7.65%)
Meade (5.49%)	Seward (29.73%)			
<b>District: 39</b>				
Finney (51.48%)	Grant (9.84%)	Greeley (1.72%)	Hamilton (3.37%)	Haskell (5.06%)
Kearny (5.33%)	Morton (3.61%)	Scott (6.89%)	Stanton (2.79%)	Stevens (7.03%)
Wichita (2.88%)				

# Counties by Districts with Population

Plan Name: Eisenhower for KLRD TR

---

**District: 40**

Cheyenne (3.63%)	Decatur (3.83%)	Ellis (40.13%)	Gove (3.77%)	Graham (3.35%)
Logan (3.83%)	Norton (7.57%)	Phillips (1.73%)	Rawlins (3.55%)	Sheridan (3.39%)
Sherman (8.22%)	Thomas (11.00%)	Trego (3.89%)	Wallace (2.10%)	

---

# Districts by County with Population

Plan Name: Eisenhower for KLRD TR

---

**Allen**

Dist: 12 (100.00%)

---

**Anderson**

Dist: 12 (100.00%)

---

**Atchison**

Dist: 1 (100.00%)

---

**Barber**

Dist: 38 (100.00%)

---

**Barton**

Dist: 33 (100.00%)

---

**Bourbon**

Dist: 12 (26.62%)      Dist: 13 (73.38%)

---

**Brown**

Dist: 1 (100.00%)

---

**Butler**

Dist: 14 (45.69%)      Dist: 16 (54.31%)

---

**Chase**

Dist: 17 (100.00%)

---

**Chautauqua**

Dist: 32 (100.00%)

---

**Cherokee**

Dist: 13 (100.00%)

---

**Cheyenne**

Dist: 40 (100.00%)

---

**Clark**

Dist: 38 (100.00%)

---

**Clay**

Dist: 36 (100.00%)

---

**Cloud**

Dist: 36 (100.00%)

---

**Coffey**

Dist: 12 (100.00%)

---

**Comanche**

Dist: 38 (100.00%)

---

**Cowley**

Dist: 32 (100.00%)

---

**Crawford**

Dist: 13 (100.00%)

---

**Decatur**

Dist: 40 (100.00%)

---

**Dickinson**

Dist: 24 (100.00%)

---

**Doniphan**

Dist: 1 (100.00%)

---

**Douglas**

Dist: 2 (55.43%)      Dist: 3 (44.57%)

---

# Districts by County with Population

Plan Name: Eisenhower for KLRD TR

---

**Edwards**

Dist: 33 (100.00%)

---

**Elk**

Dist: 32 (100.00%)

---

**Ellis**

Dist: 40 (100.00%)

---

**Ellsworth**

Dist: 33 (100.00%)

---

**Finney**

Dist: 39 (100.00%)

---

**Ford**

Dist: 38 (100.00%)

---

**Franklin**

Dist: 3 (76.64%)      Dist: 12 (23.36%)

---

**Geary**

Dist: 17 (100.00%)

---

**Gove**

Dist: 40 (100.00%)

---

**Graham**

Dist: 40 (100.00%)

---

**Grant**

Dist: 39 (100.00%)

---

**Gray**

Dist: 38 (100.00%)

---

**Greeley**

Dist: 39 (100.00%)

---

**Greenwood**

Dist: 32 (100.00%)

---

**Hamilton**

Dist: 39 (100.00%)

---

**Harper**

Dist: 32 (100.00%)

---

**Harvey**

Dist: 14 (3.13%)      Dist: 31 (96.87%)

---

**Haskell**

Dist: 39 (100.00%)

---

**Hodgeman**

Dist: 33 (100.00%)

---

**Jackson**

Dist: 1 (21.55%)      Dist: 18 (78.45%)

---

**Jefferson**

Dist: 1 (65.53%)      Dist: 2 (34.47%)

---

**Jewell**

Dist: 36 (100.00%)

---

**Johnson**

Dist: 6 (0.60%)      Dist: 7 (11.89%)      Dist: 8 (12.03%)      Dist: 9 (8.16%)      Dist: 10 (11.88%)  
Dist: 11 (12.20%)      Dist: 21 (12.00%)      Dist: 23 (12.19%)      Dist: 35 (12.19%)      Dist: 37 (6.86%)

---

# Districts by County with Population

Plan Name: Eisenhower for KLRD TR

---

## Johnson

Dist: 39 (100.00%)

---

## Kingman

Dist: 34 (100.00%)

---

## Kiowa

Dist: 33 (100.00%)

---

## Labette

Dist: 13 (16.15%)      Dist: 15 (83.85%)

---

## Lane

Dist: 33 (100.00%)

---

## Leavenworth

Dist: 1 (14.54%)      Dist: 5 (60.03%)      Dist: 9 (25.43%)

---

## Lincoln

Dist: 36 (100.00%)

---

## Linn

Dist: 12 (100.00%)

---

## Logan

Dist: 40 (100.00%)

---

## Lyon

Dist: 12 (5.39%)      Dist: 17 (94.61%)

---

## McPherson

Dist: 14 (100.00%)

---

## Marion

Dist: 14 (100.00%)

---

## Marshall

Dist: 1 (33.75%)      Dist: 36 (66.25%)

---

## Meade

Dist: 38 (100.00%)

---

## Miami

Dist: 12 (10.03%)      Dist: 37 (89.97%)

---

## Mitchell

Dist: 36 (100.00%)

---

## Montgomery

Dist: 15 (100.00%)

---

## Morris

Dist: 17 (100.00%)

---

## Morton

Dist: 39 (100.00%)

---

## Nemaha

Dist: 1 (100.00%)

---

## Neosho

Dist: 15 (100.00%)

---

## Ness

Dist: 33 (100.00%)

---

## Norton

Dist: 40 (100.00%)

---



# Districts by County with Population

Plan Name: Eisenhower for KLRD TR

---

**Osage**

Dist: 12 (100.00%)

---

**Osborne**

Dist: 36 (100.00%)

---

**Ottawa**

Dist: 36 (100.00%)

---

**Pawnee**

Dist: 33 (100.00%)

---

**Phillips**

Dist: 36 (74.94%)      Dist: 40 (25.06%)

---

**Pottawatomie**

Dist: 18 (100.00%)

---

**Pratt**

Dist: 33 (100.00%)

---

**Rawlins**

Dist: 40 (100.00%)

---

**Reno**

Dist: 34 (100.00%)

---

**Republic**

Dist: 36 (100.00%)

---

**Rice**

Dist: 33 (68.99%)      Dist: 34 (31.01%)

---

**Riley**

Dist: 22 (100.00%)

---

**Rooks**

Dist: 36 (100.00%)

---

**Rush**

Dist: 33 (100.00%)

---

**Russell**

Dist: 36 (100.00%)

---

**Saline**

Dist: 24 (100.00%)

---

**Scott**

Dist: 39 (100.00%)

---

**Sedgwick**

Dist: 16 (7.11%)      Dist: 25 (14.19%)      Dist: 26 (14.35%)      Dist: 27 (14.04%)      Dist: 28 (14.17%)  
Dist: 29 (13.89%)      Dist: 30 (14.05%)      Dist: 31 (7.99%)      Dist: 32 (0.21%)

---

**Seward**

Dist: 38 (100.00%)

---

**Shawnee**

Dist: 18 (17.01%)      Dist: 19 (41.66%)      Dist: 20 (41.33%)

---

**Sheridan**

Dist: 40 (100.00%)

---

**Sherman**

Dist: 40 (100.00%)

---

**Smith**

Dist: 36 (100.00%)

---

# Districts by County with Population

Plan Name: Eisenhower for KLRD TR

---

**Smith**

**Stafford**

Dist: 33 (100.00%)

**Stanton**

Dist: 39 (100.00%)

**Stevens**

Dist: 39 (100.00%)

**Sumner**

Dist: 32 (100.00%)

**Thomas**

Dist: 40 (100.00%)

**Trego**

Dist: 40 (100.00%)

**Wabaunsee**

Dist: 18 (100.00%)

**Wallace**

Dist: 40 (100.00%)

**Washington**

Dist: 36 (100.00%)

**Wichita**

Dist: 39 (100.00%)

**Wilson**

Dist: 15 (100.00%)

**Woodson**

Dist: 12 (100.00%)

**Wyandotte**

Dist: 4 (43.43%)      Dist: 5 (14.21%)      Dist: 6 (41.27%)      Dist: 9 (1.05%)      Dist: 10 (0.03%)

---

**Plan Comparison  
 Racial Composition and Hispanic Population**

		Hispanic and Non-Hispanic																								
District	Total Population	White		AP White		Black		AP Black		American Indian		AP American Indian		Asian Hawaiian Other Pacific Islander**		AP Asian Hawaiian Other Pacific Islander**		Other		AP Other		2 or more races	Hispanic*			
2012 Senate	1	71,693	62,424	87.1 %	66,369	92.6 %	1,524	2.1 %	2,454	3.4 %	2,375	3.3 %	4,302	6.0 %	408	0.6 %	892	1.2 %	865	1.2 %	2,063	2.9 %	4,097	5.7 %	2,627	3.7 %
Eisenhower for KLRD TR	1	73,819	65,840	89.2 %	69,806	94.6 %	1,436	1.9 %	2,382	3.2 %	1,319	1.8 %	3,176	4.3 %	363	0.5 %	812	1.1 %	762	1.0 %	1,999	2.7 %	4,099	5.6 %	2,363	3.2 %
2012 Senate	2	85,554	69,062	80.7 %	75,836	88.6 %	3,305	3.9 %	5,084	5.9 %	1,301	1.5 %	3,772	4.4 %	3,344	3.9 %	4,516	5.3 %	1,455	1.7 %	3,937	4.6 %	7,087	8.3 %	5,143	6.0 %
Eisenhower for KLRD TR	2	72,172	57,628	79.8 %	63,386	87.8 %	3,029	4.2 %	4,586	6.4 %	1,040	1.4 %	3,011	4.2 %	3,133	4.3 %	4,202	5.8 %	1,310	1.8 %	3,452	4.8 %	6,032	8.4 %	4,543	6.3 %
2012 Senate	3	77,697	63,636	81.9 %	69,849	89.9 %	2,474	3.2 %	3,930	5.1 %	1,913	2.5 %	4,403	5.7 %	1,710	2.2 %	2,505	3.2 %	1,522	2.0 %	3,879	5.0 %	6,442	8.3 %	4,961	6.4 %
Eisenhower for KLRD TR	3	72,867	58,494	80.3 %	64,510	88.5 %	2,581	3.5 %	4,145	5.7 %	2,122	2.9 %	4,623	6.3 %	1,749	2.4 %	2,478	3.4 %	1,652	2.3 %	3,818	5.2 %	6,269	8.6 %	4,936	6.8 %
2012 Senate	4	76,646	21,952	28.6 %	32,126	41.9 %	24,508	32.0 %	26,706	34.8 %	867	1.1 %	2,532	3.3 %	5,546	7.2 %	5,943	7.8 %	12,719	16.6 %	20,929	27.3 %	11,054	14.4 %	26,507	34.6 %
Eisenhower for KLRD TR	4	73,501	20,964	28.5 %	30,536	41.5 %	23,805	32.4 %	25,895	35.2 %	832	1.1 %	2,429	3.3 %	5,441	7.4 %	5,805	7.9 %	12,050	16.4 %	19,755	26.9 %	10,409	14.2 %	24,974	34.0 %
2012 Senate	5	78,481	56,424	71.9 %	63,805	81.3 %	9,994	12.7 %	12,307	15.7 %	725	0.9 %	2,893	3.7 %	1,590	2.0 %	2,712	3.5 %	1,878	2.4 %	5,126	6.5 %	7,870	10.0 %	7,412	9.4 %
Eisenhower for KLRD TR	5	73,214	52,413	71.6 %	59,073	80.7 %	9,816	13.4 %	12,003	16.4 %	654	0.9 %	2,642	3.6 %	1,565	2.1 %	2,654	3.6 %	1,631	2.2 %	4,457	6.1 %	7,135	9.7 %	6,514	8.9 %
2012 Senate	6	69,955	35,594	50.9 %	47,052	67.3 %	6,898	9.9 %	8,384	12.0 %	896	1.3 %	2,730	3.9 %	2,146	3.1 %	2,600	3.7 %	12,436	17.8 %	21,650	30.9 %	11,985	17.1 %	27,212	38.9 %
Eisenhower for KLRD TR	6	73,505	36,919	50.2 %	49,037	66.7 %	7,649	10.4 %	9,254	12.6 %	922	1.3 %	2,848	3.9 %	2,156	2.9 %	2,605	3.5 %	13,180	17.9 %	22,919	31.2 %	12,679	17.2 %	28,812	39.2 %
2012 Senate	7	75,401	63,808	84.6 %	69,428	92.1 %	2,204	2.9 %	3,064	4.1 %	233	0.3 %	1,537	2.0 %	1,832	2.4 %	2,881	3.8 %	1,521	2.0 %	4,542	6.0 %	5,803	7.7 %	5,439	7.2 %
Eisenhower for KLRD TR	7	72,532	61,763	85.2 %	67,137	92.6 %	1,875	2.6 %	2,681	3.7 %	218	0.3 %	1,493	2.1 %	1,749	2.4 %	2,771	3.8 %	1,376	1.9 %	4,239	5.8 %	5,551	7.7 %	5,124	7.1 %
2012 Senate	8	75,086	56,873	75.7 %	62,836	83.7 %	3,460	4.6 %	4,556	6.1 %	261	0.3 %	1,676	2.2 %	6,424	8.6 %	7,552	10.1 %	1,868	2.5 %	5,040	6.7 %	6,200	8.3 %	5,687	7.6 %
Eisenhower for KLRD TR	8	73,362	55,558	75.7 %	61,408	83.7 %	3,407	4.6 %	4,472	6.1 %	257	0.4 %	1,637	2.2 %	6,227	8.5 %	7,309	10.0 %	1,840	2.5 %	4,975	6.8 %	6,073	8.3 %	5,610	7.6 %
2012 Senate	3	77,697	63,636	81.9 %	69,849	89.9 %	2,474	3.2 %	3,930	5.1 %	1,913	2.5 %	4,403	5.7 %	1,710	2.2 %	2,505	3.2 %	1,522	2.0 %	3,879	5.0 %	6,442	8.3 %	4,961	6.4 %
Eisenhower for KLRD TR	9	72,378	60,562	83.7 %	66,719	92.2 %	1,978	2.7 %	3,050	4.2 %	414	0.6 %	2,405	3.3 %	1,187	1.6 %	1,926	2.7 %	1,910	2.6 %	4,888	6.8 %	6,327	8.7 %	5,946	8.2 %
2012 Senate	10	75,435	59,061	78.3 %	65,858	87.3 %	4,299	5.7 %	5,568	7.4 %	373	0.5 %	2,158	2.9 %	2,349	3.1 %	3,412	4.5 %	2,316	3.1 %	5,892	7.8 %	7,037	9.3 %	6,958	9.2 %
Eisenhower for KLRD TR	10	72,526	55,957	77.2 %	62,757	86.5 %	4,402	6.1 %	5,682	7.8 %	396	0.5 %	2,191	3.0 %	2,309	3.2 %	3,330	4.6 %	2,418	3.3 %	6,030	8.3 %	7,044	9.7 %	7,225	10.0 %
2012 Senate	11	76,340	60,262	78.9 %	64,843	84.9 %	2,193	2.9 %	2,851	3.7 %	164	0.2 %	1,198	1.6 %	8,222	10.8 %	9,334	12.2 %	743	1.0 %	3,110	4.1 %	4,756	6.2 %	3,207	4.2 %
Eisenhower for KLRD TR	11	74,396	58,801	79.0 %	63,276	85.1 %	2,153	2.9 %	2,803	3.8 %	160	0.2 %	1,183	1.6 %	7,923	10.6 %	8,970	12.1 %	715	1.0 %	3,031	4.1 %	4,644	6.2 %	3,114	4.2 %
2012 Senate	12	68,626	61,993	90.3 %	66,118	96.3 %	785	1.1 %	1,581	2.3 %	566	0.8 %	2,676	3.9 %	301	0.4 %	605	0.9 %	762	1.1 %	2,093	3.0 %	4,219	6.1 %	2,480	3.6 %
Eisenhower for KLRD TR	12	72,252	66,505	92.0 %	70,368	97.4 %	454	0.6 %	1,072	1.5 %	469	0.6 %	2,511	3.5 %	304	0.4 %	661	0.9 %	562	0.8 %	1,854	2.6 %	3,958	5.5 %	2,124	2.9 %
2012 Senate	13	69,415	58,628	84.5 %	64,178	92.5 %	1,436	2.1 %	2,510	3.6 %	1,283	1.8 %	4,295	6.2 %	845	1.2 %	1,263	1.8 %	1,527	2.2 %	3,163	4.6 %	5,696	8.2 %	3,513	5.1 %
Eisenhower for KLRD TR	13	72,131	61,022	84.6 %	66,762	92.6 %	1,471	2.0 %	2,563	3.6 %	1,342	1.9 %	4,490	6.2 %	851	1.2 %	1,287	1.8 %	1,555	2.2 %	3,225	4.5 %	5,890	8.2 %	3,592	5.0 %

\*The Hispanic column includes persons of Hispanic Origin of all races.

\*\* The Census Bureau tabulated and reported 2 race categories that are combined in this report: "Asian" and "Native Hawaiian & Other Pacific Islander".

**Plan Comparison  
 Racial Composition and Hispanic Population**

		Hispanic and Non-Hispanic																								
District	Total Population	White		AP White		Black		AP Black		American Indian		AP American Indian		Asian Hawaiian Other Pacific Islander**		AP Asian Hawaiian Other Pacific Islander**		Other		AP Other		2 or more races	Hispanic*			
2012 Senate	35	69,044	61,608	89.2 %	65,517	94.9 %	1,044	1.5 %	1,692	2.5 %	375	0.5 %	1,909	2.8 %	396	0.6 %	778	1.1 %	1,616	2.3 %	3,403	4.9 %	4,005	5.8 %	4,258	6.2 %
Eisenhower for KLRD TR	14	73,900	65,662	88.9 %	69,968	94.7 %	1,569	2.1 %	2,373	3.2 %	505	0.7 %	2,516	3.4 %	461	0.6 %	847	1.1 %	1,304	1.8 %	2,849	3.9 %	4,399	6.0 %	3,553	4.8 %
2012 Senate	15	65,761	53,288	81.0 %	59,565	90.6 %	2,564	3.9 %	3,941	6.0 %	1,587	2.4 %	5,346	8.1 %	400	0.6 %	746	1.1 %	1,455	2.2 %	2,961	4.5 %	6,467	9.8 %	4,236	6.4 %
Eisenhower for KLRD TR	15	72,939	59,785	82.0 %	66,587	91.3 %	2,562	3.5 %	4,002	5.5 %	1,628	2.2 %	5,692	7.8 %	434	0.6 %	798	1.1 %	1,535	2.1 %	3,222	4.4 %	6,995	9.6 %	4,443	6.1 %
2012 Senate	16	80,420	63,762	79.3 %	70,473	87.6 %	3,532	4.4 %	4,965	6.2 %	568	0.7 %	3,160	3.9 %	4,061	5.0 %	5,283	6.6 %	1,437	1.8 %	4,040	5.0 %	7,060	8.8 %	5,224	6.5 %
Eisenhower for KLRD TR	16	73,831	57,981	78.5 %	63,999	86.7 %	3,512	4.8 %	4,768	6.5 %	513	0.7 %	2,815	3.8 %	4,150	5.6 %	5,263	7.1 %	1,318	1.8 %	3,732	5.1 %	6,357	8.6 %	4,802	6.5 %
2012 Senate	17	72,179	49,881	69.1 %	57,091	79.1 %	6,404	8.9 %	8,423	11.7 %	591	0.8 %	2,436	3.4 %	2,179	3.0 %	3,554	4.9 %	5,338	7.4 %	9,083	12.6 %	7,786	10.8 %	12,620	17.5 %
Eisenhower for KLRD TR	17	75,142	51,321	68.3 %	58,949	78.5 %	6,985	9.3 %	9,143	12.2 %	611	0.8 %	2,547	3.4 %	2,322	3.1 %	3,821	5.1 %	5,638	7.5 %	9,623	12.8 %	8,265	11.0 %	13,394	17.8 %
2012 Senate	18	69,353	55,404	79.9 %	61,654	88.9 %	3,676	5.3 %	5,366	7.7 %	844	1.2 %	3,353	4.8 %	729	1.1 %	1,273	1.8 %	2,160	3.1 %	4,736	6.8 %	6,540	9.4 %	7,030	10.1 %
Eisenhower for KLRD TR	18	73,032	63,454	86.9 %	68,737	94.1 %	941	1.3 %	1,834	2.5 %	1,703	2.3 %	4,267	5.8 %	561	0.8 %	1,091	1.5 %	959	1.3 %	2,860	3.9 %	5,414	7.4 %	4,141	5.7 %
2012 Senate	19	70,555	50,164	71.1 %	57,754	81.9 %	5,983	8.5 %	8,222	11.7 %	946	1.3 %	3,316	4.7 %	413	0.6 %	917	1.3 %	4,959	7.0 %	9,009	12.8 %	8,090	11.5 %	12,298	17.4 %
Eisenhower for KLRD TR	19	74,539	47,883	64.2 %	57,149	76.7 %	8,726	11.7 %	11,820	15.9 %	1,225	1.6 %	3,973	5.3 %	530	0.7 %	1,150	1.5 %	6,237	8.4 %	11,141	14.9 %	9,938	13.3 %	15,630	21.0 %
2012 Senate	20	73,338	58,137	79.3 %	64,355	87.8 %	4,714	6.4 %	6,911	9.4 %	617	0.8 %	2,628	3.6 %	1,739	2.4 %	2,438	3.3 %	1,587	2.2 %	3,989	5.4 %	6,544	8.9 %	6,080	8.3 %
Eisenhower for KLRD TR	20	73,943	58,083	78.6 %	64,383	87.1 %	4,952	6.7 %	7,225	9.8 %	648	0.9 %	2,688	3.6 %	1,905	2.6 %	2,629	3.6 %	1,710	2.3 %	4,126	5.6 %	6,645	9.0 %	6,410	8.7 %
2012 Senate	21	79,987	60,464	75.6 %	67,542	84.4 %	5,594	7.0 %	7,109	8.9 %	379	0.5 %	1,971	2.5 %	3,002	3.8 %	4,026	5.0 %	3,141	3.9 %	7,196	9.0 %	7,407	9.3 %	8,733	10.9 %
Eisenhower for KLRD TR	21	73,155	54,667	74.7 %	61,287	83.8 %	5,435	7.4 %	6,898	9.4 %	364	0.5 %	1,828	2.5 %	2,701	3.7 %	3,625	5.0 %	3,064	4.2 %	6,867	9.4 %	6,924	9.5 %	8,315	11.4 %
2012 Senate	22	85,662	65,988	77.0 %	72,706	84.9 %	5,671	6.6 %	7,401	8.6 %	532	0.6 %	2,312	2.7 %	3,828	4.5 %	5,233	6.1 %	2,576	3.0 %	5,623	6.6 %	7,067	8.2 %	8,448	9.9 %
Eisenhower for KLRD TR	22	71,959	54,567	75.8 %	60,316	83.8 %	5,011	7.0 %	6,515	9.1 %	440	0.6 %	1,918	2.7 %	3,592	5.0 %	4,780	6.6 %	2,322	3.2 %	4,919	6.8 %	6,027	8.4 %	7,470	10.4 %
2012 Senate	23	75,682	55,379	73.2 %	62,947	83.2 %	4,882	6.5 %	6,351	8.4 %	360	0.5 %	2,095	2.8 %	3,743	4.9 %	4,829	6.4 %	3,451	4.6 %	7,747	10.2 %	7,867	10.4 %	9,090	12.0 %
Eisenhower for KLRD TR	23	74,346	57,074	76.8 %	63,740	85.7 %	3,903	5.2 %	5,163	6.9 %	330	0.4 %	2,041	2.7 %	3,631	4.9 %	4,681	6.3 %	2,478	3.3 %	6,024	8.1 %	6,930	9.3 %	6,965	9.4 %
2012 Senate	24	68,097	56,051	82.3 %	61,897	90.9 %	1,928	2.8 %	3,340	4.9 %	404	0.6 %	2,094	3.1 %	1,246	1.8 %	1,924	2.8 %	2,422	3.6 %	5,261	7.7 %	6,046	8.9 %	7,333	10.8 %
Eisenhower for KLRD TR	24	72,705	60,229	82.8 %	66,341	91.2 %	1,947	2.7 %	3,391	4.7 %	436	0.6 %	2,221	3.1 %	1,271	1.7 %	1,973	2.7 %	2,510	3.5 %	5,477	7.5 %	6,312	8.7 %	7,547	10.4 %
2012 Senate	25	70,638	45,121	63.9 %	54,558	77.2 %	5,039	7.1 %	7,019	9.9 %	1,413	2.0 %	3,996	5.7 %	1,529	2.2 %	2,262	3.2 %	7,581	10.7 %	13,354	18.9 %	9,955	14.1 %	17,953	25.4 %
Eisenhower for KLRD TR	25	74,334	47,425	63.8 %	57,292	77.1 %	5,457	7.3 %	7,569	10.2 %	1,480	2.0 %	4,177	5.6 %	1,664	2.2 %	2,449	3.3 %	7,892	10.6 %	13,909	18.7 %	10,416	14.0 %	18,734	25.2 %
2012 Senate	26	75,467	62,844	83.3 %	69,547	92.2 %	1,095	1.5 %	2,259	3.0 %	780	1.0 %	3,489	4.6 %	2,029	2.7 %	2,923	3.9 %	1,792	2.4 %	4,575	6.1 %	6,927	9.2 %	6,358	8.4 %
Eisenhower for KLRD TR	26	75,173	62,812	83.6 %	69,341	92.2 %	1,076	1.4 %	2,208	2.9 %	755	1.0 %	3,384	4.5 %	2,006	2.7 %	2,884	3.8 %	1,777	2.4 %	4,486	6.0 %	6,747	9.0 %	6,218	8.3 %

\*The Hispanic column includes persons of Hispanic Origin of all races.

\*\* The Census Bureau tabulated and reported 2 race categories that are combined in this report: "Asian" and "Native Hawaiian & Other Pacific Islander".

**Plan Comparison  
 Racial Composition and Hispanic Population**

		Hispanic and Non-Hispanic																								
District	Total Population	White		AP White		Black		AP Black		American Indian		AP American Indian		Asian Hawaiian Other Pacific Islander**		AP Asian Hawaiian Other Pacific Islander**		Other		AP Other		2 or more races	Hispanic*			
2012 Senate	27	75,519	62,183	82.3 %	68,577	90.8 %	2,021	2.7 %	3,299	4.4 %	642	0.9 %	2,703	3.6 %	2,134	2.8 %	2,991	4.0 %	1,919	2.5 %	4,991	6.6 %	6,620	8.8 %	7,118	9.4 %
Eisenhower for KLRD TR	27	73,528	60,273	82.0 %	66,605	90.6 %	2,016	2.7 %	3,284	4.5 %	641	0.9 %	2,676	3.6 %	2,134	2.9 %	2,984	4.1 %	1,909	2.6 %	4,950	6.7 %	6,555	8.9 %	7,059	9.6 %
2012 Senate	28	71,492	44,572	62.3 %	53,493	74.8 %	6,292	8.8 %	8,631	12.1 %	1,243	1.7 %	3,958	5.5 %	3,767	5.3 %	4,702	6.6 %	6,148	8.6 %	10,824	15.1 %	9,470	13.2 %	14,775	20.7 %
Eisenhower for KLRD TR	28	74,242	49,812	67.1 %	58,667	79.0 %	5,245	7.1 %	7,480	10.1 %	1,185	1.6 %	4,056	5.5 %	3,219	4.3 %	4,246	5.7 %	5,419	7.3 %	9,799	13.2 %	9,362	12.6 %	13,384	18.0 %
2012 Senate	29	71,298	31,368	44.0 %	39,952	56.0 %	17,637	24.7 %	20,121	28.2 %	1,137	1.6 %	3,320	4.7 %	2,605	3.7 %	3,373	4.7 %	9,050	12.7 %	14,698	20.6 %	9,501	13.3 %	20,175	28.3 %
Eisenhower for KLRD TR	29	72,771	32,958	45.3 %	41,501	57.0 %	17,594	24.2 %	20,056	27.6 %	1,107	1.5 %	3,302	4.5 %	2,669	3.7 %	3,429	4.7 %	8,978	12.3 %	14,588	20.0 %	9,465	13.0 %	19,966	27.4 %
2012 Senate	30	74,803	46,479	62.1 %	53,315	71.3 %	9,832	13.1 %	12,046	16.1 %	616	0.8 %	2,637	3.5 %	6,923	9.3 %	8,161	10.9 %	3,489	4.7 %	6,682	8.9 %	7,464	10.0 %	9,193	12.3 %
Eisenhower for KLRD TR	30	73,606	43,132	58.6 %	50,413	68.5 %	10,542	14.3 %	12,956	17.6 %	711	1.0 %	2,749	3.7 %	7,202	9.8 %	8,424	11.4 %	4,085	5.5 %	7,617	10.3 %	7,934	10.8 %	10,555	14.3 %
2012 Senate	31	75,870	62,372	82.2 %	68,684	90.5 %	2,237	2.9 %	3,455	4.6 %	720	0.9 %	2,979	3.9 %	1,179	1.6 %	1,870	2.5 %	2,826	3.7 %	5,788	7.6 %	6,536	8.6 %	8,038	10.6 %
Eisenhower for KLRD TR	31	74,805	61,374	82.0 %	67,652	90.4 %	2,229	3.0 %	3,446	4.6 %	716	1.0 %	2,957	4.0 %	1,176	1.6 %	1,864	2.5 %	2,808	3.8 %	5,757	7.7 %	6,502	8.7 %	7,995	10.7 %
2012 Senate	32	65,698	55,301	84.2 %	60,471	92.0 %	1,141	1.7 %	2,013	3.1 %	1,066	1.6 %	3,481	5.3 %	790	1.2 %	1,202	1.8 %	2,083	3.2 %	4,105	6.2 %	5,317	8.1 %	5,824	8.9 %
Eisenhower for KLRD TR	32	75,378	63,750	84.6 %	69,642	92.4 %	1,177	1.6 %	2,145	2.8 %	1,403	1.9 %	4,359	5.8 %	842	1.1 %	1,310	1.7 %	2,140	2.8 %	4,324	5.7 %	6,066	8.0 %	6,124	8.1 %
2012 Senate	33	65,537	55,983	85.4 %	60,556	92.4 %	783	1.2 %	1,398	2.1 %	412	0.6 %	1,925	2.9 %	261	0.4 %	601	0.9 %	3,343	5.1 %	6,115	9.3 %	4,755	7.3 %	8,384	12.8 %
Eisenhower for KLRD TR	33	72,162	61,784	85.6 %	66,770	92.5 %	1,068	1.5 %	1,735	2.4 %	461	0.6 %	2,137	3.0 %	281	0.4 %	660	0.9 %	3,399	4.7 %	6,343	8.8 %	5,169	7.2 %	8,755	12.1 %
2012 Senate	34	67,657	58,072	85.8 %	62,770	92.8 %	1,898	2.8 %	2,950	4.4 %	549	0.8 %	2,266	3.3 %	437	0.6 %	805	1.2 %	1,862	2.8 %	3,918	5.8 %	4,839	7.2 %	6,329	9.4 %
Eisenhower for KLRD TR	34	72,291	62,253	86.1 %	67,163	92.9 %	1,993	2.8 %	3,076	4.3 %	572	0.8 %	2,401	3.3 %	456	0.6 %	842	1.2 %	1,963	2.7 %	4,085	5.7 %	5,054	7.0 %	6,543	9.1 %
2012 Senate	9	83,214	63,482	76.3 %	71,530	86.0 %	4,099	4.9 %	5,552	6.7 %	483	0.6 %	2,260	2.7 %	2,803	3.4 %	3,857	4.6 %	4,015	4.8 %	8,695	10.4 %	8,332	10.0 %	10,396	12.5 %
Eisenhower for KLRD TR	35	74,348	53,808	72.4 %	61,671	82.9 %	4,650	6.3 %	6,108	8.2 %	441	0.6 %	1,903	2.6 %	2,888	3.9 %	3,882	5.2 %	4,417	5.9 %	9,280	12.5 %	8,144	11.0 %	10,933	14.7 %
2012 Senate	36	65,701	61,435	93.5 %	64,201	97.7 %	368	0.6 %	954	1.5 %	239	0.4 %	1,387	2.1 %	240	0.4 %	598	0.9 %	535	0.8 %	1,709	2.6 %	2,884	4.4 %	1,945	3.0 %
Eisenhower for KLRD TR	36	73,818	68,977	93.4 %	72,080	97.6 %	418	0.6 %	1,066	1.4 %	289	0.4 %	1,587	2.1 %	293	0.4 %	705	1.0 %	601	0.8 %	1,917	2.6 %	3,240	4.4 %	2,163	2.9 %
2012 Senate	37	88,091	72,867	82.7 %	79,199	89.9 %	1,935	2.2 %	2,971	3.4 %	342	0.4 %	2,524	2.9 %	5,000	5.7 %	6,085	6.9 %	1,443	1.6 %	4,112	4.7 %	6,504	7.4 %	4,551	5.2 %
Eisenhower for KLRD TR	37	72,585	60,324	83.1 %	64,924	89.4 %	1,445	2.0 %	2,165	3.0 %	248	0.3 %	1,836	2.5 %	5,094	7.0 %	6,057	8.3 %	725	1.0 %	2,581	3.6 %	4,749	6.5 %	2,851	3.9 %
2012 Senate	38	68,217	36,289	53.2 %	48,573	71.2 %	1,714	2.5 %	2,299	3.4 %	1,331	2.0 %	2,635	3.9 %	1,028	1.5 %	1,409	2.1 %	15,076	22.1 %	26,434	38.7 %	12,779	18.7 %	35,927	52.7 %
Eisenhower for KLRD TR	38	73,867	41,464	56.1 %	54,021	73.1 %	1,732	2.3 %	2,379	3.2 %	1,364	1.8 %	2,813	3.8 %	1,046	1.4 %	1,473	2.0 %	15,190	20.6 %	26,624	36.0 %	13,071	17.7 %	36,171	49.0 %
2012 Senate	39	69,574	40,574	58.3 %	53,351	76.7 %	1,678	2.4 %	2,285	3.3 %	761	1.1 %	2,120	3.0 %	1,692	2.4 %	2,139	3.1 %	11,775	16.9 %	23,193	33.3 %	13,094	18.8 %	31,699	45.6 %
Eisenhower for KLRD TR	39	74,725	44,747	59.9 %	58,077	77.7 %	1,692	2.3 %	2,330	3.1 %	805	1.1 %	2,300	3.1 %	1,716	2.3 %	2,205	3.0 %	12,100	16.2 %	23,922	32.0 %	13,665	18.3 %	32,726	43.8 %

\*The Hispanic column includes persons of Hispanic Origin of all races.

\*\* The Census Bureau tabulated and reported 2 race categories that are combined in this report: "Asian" and "Native Hawaiian & Other Pacific Islander".

**Plan Comparison  
 Racial Composition and Hispanic Population**

		Hispanic and Non-Hispanic																								
	District	Total Population	White		AP White		Black		AP Black		American Indian		AP American Indian		Asian Hawaiian Other Pacific Islander**		AP Asian Hawaiian Other Pacific Islander**		Other		AP Other		2 or more races		Hispanic*	
2012 Senate	40	72,101	64,437	89.4 %	68,216	94.6 %	876	1.2 %	1,552	2.2 %	269	0.4 %	1,523	2.1 %	484	0.7 %	1,203	1.7 %	1,983	2.8 %	3,979	5.5 %	4,052	5.6 %	4,879	6.8 %
Eisenhower for KLRD TR	40	72,101	64,437	89.4 %	68,216	94.6 %	876	1.2 %	1,552	2.2 %	269	0.4 %	1,523	2.1 %	484	0.7 %	1,203	1.7 %	1,983	2.8 %	3,979	5.5 %	4,052	5.6 %	4,879	6.8 %

\*The Hispanic column includes persons of Hispanic Origin of all races.

\*\* The Census Bureau tabulated and reported 2 race categories that are combined in this report: "Asian" and "Native Hawaiian & Other Pacific Islander".

Source: U.S. Bureau of the Census Census 2020  
 4:54:31 PM, 3/8/2022

**Plan Comparison  
 Racial Composition and Hispanic Population (Voting Age Population)**

Hispanic and Non-Hispanic 18+ Population																										
2012 Senate Eisenhower for KLRD TR	District	Total 18+ Population	White		AP White		Black		AP Black		American Indian		AP American Indian		Asian Hawaiian Other Pacific Islander**		AP Asian Hawaiian Other Pacific Islander**		Other		AP Other		2 or more races		Hispanic 18+*	
			Count	%	Count	%	Count	%	Count	%	Count	%	Count	%	Count	%	Count	%	Count	%	Count	%	Count	%	Count	%
	1	54,091	48,037	88.8 %	50,251	92.9 %	1,188	2.2 %	1,528	2.8 %	1,604	3.0 %	2,799	5.2 %	323	0.6 %	560	1.0 %	634	1.2 %	1,403	2.6 %	2,305	4.3 %	1,582	2.9 %
	1	56,190	50,881	90.6 %	53,208	94.7 %	1,152	2.1 %	1,504	2.7 %	915	1.6 %	2,158	3.8 %	282	0.5 %	519	0.9 %	546	1.0 %	1,360	2.4 %	2,414	4.3 %	1,412	2.5 %
	2	69,867	57,399	82.2 %	61,913	88.6 %	2,682	3.8 %	3,613	5.2 %	1,024	1.5 %	2,760	4.0 %	2,885	4.1 %	3,626	5.2 %	1,149	1.6 %	2,971	4.3 %	4,728	6.8 %	3,728	5.3 %
	2	59,621	48,488	81.3 %	52,369	87.8 %	2,460	4.1 %	3,286	5.5 %	837	1.4 %	2,247	3.8 %	2,707	4.5 %	3,378	5.7 %	1,055	1.8 %	2,665	4.5 %	4,074	6.8 %	3,355	5.6 %
	3	60,103	50,086	83.3 %	53,888	89.7 %	1,947	3.2 %	2,557	4.3 %	1,558	2.6 %	3,260	5.4 %	1,452	2.4 %	1,918	3.2 %	1,109	1.8 %	2,659	4.4 %	3,951	6.6 %	3,197	5.3 %
	3	57,000	46,608	81.8 %	50,299	88.2 %	2,043	3.6 %	2,742	4.8 %	1,733	3.0 %	3,397	6.0 %	1,517	2.7 %	1,991	3.5 %	1,245	2.2 %	2,680	4.7 %	3,854	6.8 %	3,347	5.9 %
	4	54,683	17,378	31.8 %	23,618	43.2 %	18,380	33.6 %	19,585	35.8 %	592	1.1 %	1,806	3.3 %	3,392	6.2 %	3,646	6.7 %	8,098	14.8 %	13,199	24.1 %	6,843	12.5 %	16,282	29.8 %
	4	52,529	16,599	31.6 %	22,473	42.8 %	17,913	34.1 %	19,069	36.3 %	569	1.1 %	1,730	3.3 %	3,333	6.3 %	3,571	6.8 %	7,663	14.6 %	12,451	23.7 %	6,452	12.3 %	15,327	29.2 %
	5	59,228	43,859	74.1 %	47,872	80.8 %	7,865	13.3 %	8,721	14.7 %	617	1.0 %	2,065	3.5 %	1,191	2.0 %	1,724	2.9 %	1,376	2.3 %	3,367	5.7 %	4,320	7.3 %	4,710	8.0 %
	5	55,426	40,856	73.7 %	44,445	80.2 %	7,751	14.0 %	8,565	15.5 %	555	1.0 %	1,876	3.4 %	1,164	2.1 %	1,680	3.0 %	1,212	2.2 %	2,947	5.3 %	3,888	7.0 %	4,170	7.5 %
	6	52,133	29,024	55.7 %	36,402	69.8 %	4,802	9.2 %	5,494	10.5 %	665	1.3 %	2,033	3.9 %	1,608	3.1 %	1,884	3.6 %	8,323	16.0 %	14,319	27.5 %	7,711	14.8 %	17,643	33.8 %
	6	54,542	30,029	55.1 %	37,806	69.3 %	5,296	9.7 %	6,028	11.1 %	685	1.3 %	2,119	3.9 %	1,608	2.9 %	1,872	3.4 %	8,794	16.1 %	15,137	27.8 %	8,130	14.9 %	18,650	34.2 %
	7	59,667	51,499	86.3 %	55,052	92.3 %	1,703	2.9 %	2,095	3.5 %	172	0.3 %	1,148	1.9 %	1,527	2.6 %	2,015	3.4 %	1,092	1.8 %	3,164	5.3 %	3,674	6.2 %	3,673	6.2 %
	7	57,387	49,812	86.8 %	53,220	92.7 %	1,440	2.5 %	1,806	3.1 %	155	0.3 %	1,112	1.9 %	1,447	2.5 %	1,922	3.3 %	1,005	1.8 %	2,978	5.2 %	3,528	6.1 %	3,470	6.0 %
	8	59,597	46,429	77.9 %	50,169	84.2 %	2,681	4.5 %	3,199	5.4 %	206	0.3 %	1,253	2.1 %	5,059	8.5 %	5,566	9.3 %	1,334	2.2 %	3,499	5.9 %	3,888	6.5 %	3,926	6.6 %
	8	58,249	45,389	77.9 %	49,042	84.2 %	2,635	4.5 %	3,135	5.4 %	205	0.4 %	1,223	2.1 %	4,909	8.4 %	5,390	9.3 %	1,313	2.3 %	3,450	5.9 %	3,798	6.5 %	3,865	6.6 %
	3	60,103	50,086	83.3 %	53,888	89.7 %	1,947	3.2 %	2,557	4.3 %	1,558	2.6 %	3,260	5.4 %	1,452	2.4 %	1,918	3.2 %	1,109	1.8 %	2,659	4.4 %	3,951	6.6 %	3,197	5.3 %
	9	52,957	45,340	85.6 %	48,886	92.3 %	1,435	2.7 %	1,819	3.4 %	317	0.6 %	1,648	3.1 %	889	1.7 %	1,188	2.2 %	1,339	2.5 %	3,179	6.0 %	3,637	6.9 %	3,585	6.8 %
	10	57,281	46,028	80.4 %	50,191	87.6 %	3,106	5.4 %	3,638	6.4 %	269	0.5 %	1,491	2.6 %	1,904	3.3 %	2,432	4.2 %	1,654	2.9 %	4,038	7.0 %	4,320	7.5 %	4,616	8.1 %
	10	55,275	43,887	79.4 %	48,048	86.9 %	3,189	5.8 %	3,719	6.7 %	292	0.5 %	1,515	2.7 %	1,871	3.4 %	2,398	4.3 %	1,722	3.1 %	4,100	7.4 %	4,314	7.8 %	4,749	8.6 %
	11	58,923	47,795	81.1 %	50,482	85.7 %	1,673	2.8 %	1,966	3.3 %	118	0.2 %	844	1.4 %	5,999	10.2 %	6,484	11.0 %	536	0.9 %	2,068	3.5 %	2,802	4.8 %	2,058	3.5 %
	11	57,523	46,679	81.1 %	49,319	85.7 %	1,656	2.9 %	1,953	3.4 %	114	0.2 %	840	1.5 %	5,803	10.1 %	6,262	10.9 %	518	0.9 %	2,023	3.5 %	2,753	4.8 %	2,012	3.5 %
	12	52,460	47,972	91.4 %	50,529	96.3 %	637	1.2 %	942	1.8 %	440	0.8 %	1,883	3.6 %	235	0.4 %	395	0.8 %	571	1.1 %	1,443	2.8 %	2,605	5.0 %	1,578	3.0 %
	12	55,515	51,665	93.1 %	54,115	97.5 %	335	0.6 %	550	1.0 %	363	0.7 %	1,796	3.2 %	244	0.4 %	428	0.8 %	417	0.8 %	1,260	2.3 %	2,491	4.5 %	1,271	2.3 %
	13	53,418	46,152	86.4 %	49,656	93.0 %	1,109	2.1 %	1,562	2.9 %	928	1.7 %	3,009	5.6 %	644	1.2 %	873	1.6 %	994	1.9 %	2,084	3.9 %	3,591	6.7 %	2,068	3.9 %
	13	55,469	47,996	86.5 %	51,617	93.1 %	1,139	2.1 %	1,598	2.9 %	960	1.7 %	3,121	5.6 %	649	1.2 %	891	1.6 %	1,013	1.8 %	2,132	3.8 %	3,712	6.7 %	2,111	3.8 %

\*The Hispanic column includes persons of Hispanic Origin of all races.

\*\* The Census Bureau tabulated and reported 2 race categories that are combined in this report: "Asian" and "Native Hawaiian & Other Pacific Islander".

**Plan Comparison  
 Racial Composition and Hispanic Population (Voting Age Population)**

		Hispanic and Non-Hispanic 18+ Population																								
2012 Senate Eisenhower for KLRD TR	District	Total 18+ Population	White		AP White		Black		AP Black		American Indian		AP American Indian		Asian Hawaiian Other Pacific Islander**		AP Asian Hawaiian Other Pacific Islander**		Other		AP Other		2 or more races		Hispanic 18+*	
			Count	%	Count	%	Count	%	Count	%	Count	%	Count	%	Count	%	Count	%	Count	%	Count	%	Count	%	Count	%
	35	54,059	48,777	90.2 %	51,195	94.7 %	919	1.7 %	1,237	2.3 %	300	0.6 %	1,363	2.5 %	334	0.6 %	537	1.0 %	1,245	2.3 %	2,378	4.4 %	2,484	4.6 %	2,809	5.2 %
	14	57,451	51,618	89.8 %	54,263	94.5 %	1,391	2.4 %	1,761	3.1 %	366	0.6 %	1,745	3.0 %	366	0.6 %	565	1.0 %	998	1.7 %	1,980	3.4 %	2,712	4.7 %	2,332	4.1 %
	15	49,744	41,429	83.3 %	45,204	90.9 %	1,954	3.9 %	2,466	5.0 %	1,142	2.3 %	3,667	7.4 %	324	0.7 %	495	1.0 %	981	2.0 %	1,979	4.0 %	3,914	7.9 %	2,547	5.1 %
	15	55,256	46,495	84.1 %	50,597	91.6 %	1,944	3.5 %	2,480	4.5 %	1,192	2.2 %	3,925	7.1 %	355	0.6 %	529	1.0 %	1,028	1.9 %	2,142	3.9 %	4,242	7.7 %	2,677	4.8 %
	16	58,762	47,912	81.5 %	51,671	87.9 %	2,390	4.1 %	2,957	5.0 %	433	0.7 %	2,077	3.5 %	3,034	5.2 %	3,596	6.1 %	996	1.7 %	2,648	4.5 %	3,997	6.8 %	3,123	5.3 %
	16	54,109	43,717	80.8 %	47,106	87.1 %	2,385	4.4 %	2,902	5.4 %	391	0.7 %	1,867	3.5 %	3,078	5.7 %	3,579	6.6 %	923	1.7 %	2,457	4.5 %	3,615	6.7 %	2,919	5.4 %
	17	53,895	38,558	71.5 %	42,870	79.5 %	4,759	8.8 %	5,649	10.5 %	442	0.8 %	1,679	3.1 %	1,727	3.2 %	2,453	4.6 %	3,731	6.9 %	6,237	11.6 %	4,678	8.7 %	8,254	15.3 %
	17	55,944	39,668	70.9 %	44,197	79.0 %	5,096	9.1 %	6,048	10.8 %	446	0.8 %	1,748	3.1 %	1,844	3.3 %	2,606	4.7 %	3,961	7.1 %	6,608	11.8 %	4,929	8.8 %	8,681	15.5 %
	18	52,734	43,364	82.2 %	47,020	89.2 %	2,777	5.3 %	3,476	6.6 %	640	1.2 %	2,305	4.4 %	555	1.1 %	865	1.6 %	1,548	2.9 %	3,140	6.0 %	3,850	7.3 %	4,268	8.1 %
	18	53,789	47,787	88.8 %	50,814	94.5 %	657	1.2 %	983	1.8 %	1,180	2.2 %	2,750	5.1 %	411	0.8 %	669	1.2 %	656	1.2 %	1,824	3.4 %	3,098	5.8 %	2,352	4.4 %
	19	53,189	39,673	74.6 %	44,044	82.8 %	4,409	8.3 %	5,263	9.9 %	740	1.4 %	2,307	4.3 %	350	0.7 %	589	1.1 %	3,333	6.3 %	5,922	11.1 %	4,684	8.8 %	7,606	14.3 %
	19	55,586	37,838	68.1 %	43,070	77.5 %	6,478	11.7 %	7,691	13.8 %	937	1.7 %	2,741	4.9 %	437	0.8 %	748	1.3 %	4,232	7.6 %	7,326	13.2 %	5,664	10.2 %	9,695	17.4 %
	20	56,995	46,881	82.3 %	50,341	88.3 %	3,417	6.0 %	4,252	7.5 %	491	0.9 %	1,800	3.2 %	1,371	2.4 %	1,700	3.0 %	1,183	2.1 %	2,756	4.8 %	3,652	6.4 %	3,775	6.6 %
	20	58,529	47,725	81.5 %	51,334	87.7 %	3,657	6.2 %	4,542	7.8 %	520	0.9 %	1,909	3.3 %	1,512	2.6 %	1,870	3.2 %	1,291	2.2 %	2,909	5.0 %	3,824	6.5 %	4,055	6.9 %
	21	62,709	49,192	78.4 %	53,651	85.6 %	3,973	6.3 %	4,660	7.4 %	263	0.4 %	1,449	2.3 %	2,434	3.9 %	2,961	4.7 %	2,192	3.5 %	4,861	7.8 %	4,655	7.4 %	5,673	9.0 %
	21	57,652	44,848	77.8 %	49,032	85.0 %	3,856	6.7 %	4,528	7.9 %	251	0.4 %	1,344	2.3 %	2,195	3.8 %	2,687	4.7 %	2,134	3.7 %	4,638	8.0 %	4,368	7.6 %	5,400	9.4 %
	22	69,510	54,822	78.9 %	59,068	85.0 %	4,465	6.4 %	5,248	7.5 %	438	0.6 %	1,700	2.4 %	3,265	4.7 %	4,046	5.8 %	2,054	3.0 %	4,172	6.0 %	4,466	6.4 %	6,150	8.8 %
	22	59,685	46,356	77.7 %	50,097	83.9 %	4,062	6.8 %	4,788	8.0 %	372	0.6 %	1,465	2.5 %	3,081	5.2 %	3,764	6.3 %	1,885	3.2 %	3,730	6.2 %	3,929	6.6 %	5,634	9.4 %
	23	54,585	41,300	75.7 %	45,473	83.3 %	3,408	6.2 %	3,969	7.3 %	260	0.5 %	1,386	2.5 %	2,827	5.2 %	3,275	6.0 %	2,429	4.4 %	5,013	9.2 %	4,361	8.0 %	5,675	10.4 %
	23	53,639	42,362	79.0 %	46,084	85.9 %	2,720	5.1 %	3,232	6.0 %	235	0.4 %	1,381	2.6 %	2,725	5.1 %	3,156	5.9 %	1,712	3.2 %	3,843	7.2 %	3,885	7.2 %	4,300	8.0 %
	24	52,241	44,298	84.8 %	47,675	91.3 %	1,476	2.8 %	1,988	3.8 %	322	0.6 %	1,495	2.9 %	976	1.9 %	1,306	2.5 %	1,646	3.2 %	3,462	6.6 %	3,523	6.7 %	4,412	8.4 %
	24	55,836	47,613	85.3 %	51,156	91.6 %	1,490	2.7 %	2,021	3.6 %	351	0.6 %	1,600	2.9 %	996	1.8 %	1,333	2.4 %	1,697	3.0 %	3,590	6.4 %	3,689	6.6 %	4,544	8.1 %
	25	54,344	37,141	68.3 %	43,099	79.3 %	3,572	6.6 %	4,362	8.0 %	1,013	1.9 %	2,897	5.3 %	1,244	2.3 %	1,643	3.0 %	5,069	9.3 %	8,934	16.4 %	6,305	11.6 %	11,407	21.0 %
	25	57,260	39,074	68.2 %	45,303	79.1 %	3,891	6.8 %	4,742	8.3 %	1,072	1.9 %	3,038	5.3 %	1,351	2.4 %	1,770	3.1 %	5,282	9.2 %	9,309	16.3 %	6,590	11.5 %	11,924	20.8 %
	26	54,927	46,754	85.1 %	50,691	92.3 %	770	1.4 %	1,190	2.2 %	594	1.1 %	2,365	4.3 %	1,570	2.9 %	1,981	3.6 %	1,189	2.2 %	2,963	5.4 %	4,050	7.4 %	3,695	6.7 %
	26	54,512	46,514	85.3 %	50,356	92.4 %	753	1.4 %	1,168	2.1 %	569	1.0 %	2,287	4.2 %	1,547	2.8 %	1,953	3.6 %	1,176	2.2 %	2,908	5.3 %	3,953	7.3 %	3,605	6.6 %

\*The Hispanic column includes persons of Hispanic Origin of all races.

\*\* The Census Bureau tabulated and reported 2 race categories that are combined in this report: "Asian" and "Native Hawaiian & Other Pacific Islander".



**Plan Comparison**  
**Racial Composition and Hispanic Population (Voting Age Population)**

		Hispanic and Non-Hispanic 18+ Population																								
District	Total 18+ Population	White		AP White		Black		AP Black		American Indian		AP American Indian		Asian Hawaiian Other Pacific Islander**		AP Asian Hawaiian Other Pacific Islander**		Other		AP Other		2 or more races		Hispanic 18+*		
2012 Senate	27	57,175	48,297	84.5 %	52,080	91.1 %	1,440	2.5 %	1,977	3.5 %	476	0.8 %	1,885	3.3 %	1,648	2.9 %	2,048	3.6 %	1,372	2.4 %	3,319	5.8 %	3,942	6.9 %	4,345	7.6 %
Eisenhower for KLRD TR	27	55,847	47,018	84.2 %	50,762	90.9 %	1,438	2.6 %	1,970	3.5 %	476	0.9 %	1,869	3.3 %	1,648	3.0 %	2,042	3.7 %	1,366	2.4 %	3,294	5.9 %	3,901	7.0 %	4,316	7.7 %
2012 Senate	28	52,043	34,742	66.8 %	39,835	76.5 %	4,107	7.9 %	4,985	9.6 %	881	1.7 %	2,697	5.2 %	2,925	5.6 %	3,346	6.4 %	3,982	7.7 %	6,858	13.2 %	5,406	10.4 %	8,848	17.0 %
Eisenhower for KLRD TR	28	54,000	38,404	71.1 %	43,400	80.4 %	3,422	6.3 %	4,232	7.8 %	853	1.6 %	2,741	5.1 %	2,503	4.6 %	2,976	5.5 %	3,527	6.5 %	6,196	11.5 %	5,291	9.8 %	7,975	14.8 %
2012 Senate	29	53,856	25,773	47.9 %	31,169	57.9 %	13,086	24.3 %	14,365	26.7 %	825	1.5 %	2,374	4.4 %	2,212	4.1 %	2,665	4.9 %	5,979	11.1 %	9,640	17.9 %	5,981	11.1 %	12,796	23.8 %
Eisenhower for KLRD TR	29	55,091	27,085	49.2 %	32,470	58.9 %	13,051	23.7 %	14,313	26.0 %	794	1.4 %	2,352	4.3 %	2,270	4.1 %	2,719	4.9 %	5,920	10.7 %	9,574	17.4 %	5,971	10.8 %	12,654	23.0 %
2012 Senate	30	58,160	38,349	65.9 %	42,433	73.0 %	7,079	12.2 %	8,117	14.0 %	484	0.8 %	1,888	3.2 %	5,349	9.2 %	5,929	10.2 %	2,439	4.2 %	4,534	7.8 %	4,460	7.7 %	5,959	10.2 %
Eisenhower for KLRD TR	30	56,846	35,693	62.8 %	40,006	70.4 %	7,502	13.2 %	8,618	15.2 %	550	1.0 %	1,958	3.4 %	5,581	9.8 %	6,159	10.8 %	2,812	4.9 %	5,106	9.0 %	4,708	8.3 %	6,741	11.9 %
2012 Senate	31	56,582	47,847	84.6 %	51,470	91.0 %	1,592	2.8 %	2,092	3.7 %	528	0.9 %	1,990	3.5 %	880	1.6 %	1,183	2.1 %	1,952	3.4 %	3,798	6.7 %	3,783	6.7 %	4,843	8.6 %
Eisenhower for KLRD TR	31	55,772	47,079	84.4 %	50,679	90.9 %	1,588	2.8 %	2,088	3.7 %	525	0.9 %	1,972	3.5 %	878	1.6 %	1,181	2.1 %	1,942	3.5 %	3,780	6.8 %	3,760	6.7 %	4,815	8.6 %
2012 Senate	32	50,022	43,101	86.2 %	46,197	92.4 %	902	1.8 %	1,225	2.4 %	794	1.6 %	2,409	4.8 %	596	1.2 %	816	1.6 %	1,437	2.9 %	2,699	5.4 %	3,192	6.4 %	3,551	7.1 %
Eisenhower for KLRD TR	32	57,563	49,829	86.6 %	53,357	92.7 %	942	1.6 %	1,285	2.2 %	1,017	1.8 %	2,973	5.2 %	638	1.1 %	887	1.5 %	1,499	2.6 %	2,863	5.0 %	3,638	6.3 %	3,724	6.5 %
2012 Senate	33	50,260	43,909	87.4 %	46,740	93.0 %	660	1.3 %	915	1.8 %	310	0.6 %	1,356	2.7 %	204	0.4 %	366	0.7 %	2,255	4.5 %	3,992	7.9 %	2,922	5.8 %	5,146	10.2 %
Eisenhower for KLRD TR	33	55,699	48,703	87.4 %	51,774	93.0 %	940	1.7 %	1,217	2.2 %	362	0.6 %	1,521	2.7 %	230	0.4 %	413	0.7 %	2,296	4.1 %	4,134	7.4 %	3,168	5.7 %	5,433	9.8 %
2012 Senate	34	52,619	45,928	87.3 %	48,784	92.7 %	1,542	2.9 %	1,945	3.7 %	447	0.8 %	1,705	3.2 %	339	0.6 %	542	1.0 %	1,417	2.7 %	2,714	5.2 %	2,946	5.6 %	4,083	7.8 %
Eisenhower for KLRD TR	34	56,277	49,231	87.5 %	52,217	92.8 %	1,631	2.9 %	2,048	3.6 %	470	0.8 %	1,807	3.2 %	357	0.6 %	569	1.0 %	1,511	2.7 %	2,845	5.1 %	3,077	5.5 %	4,240	7.5 %
2012 Senate	9	60,638	47,755	78.8 %	52,342	86.3 %	2,950	4.9 %	3,494	5.8 %	355	0.6 %	1,609	2.7 %	2,109	3.5 %	2,546	4.2 %	2,706	4.5 %	5,579	9.2 %	4,763	7.9 %	6,342	10.5 %
Eisenhower for KLRD TR	35	54,028	40,655	75.2 %	45,043	83.4 %	3,301	6.1 %	3,817	7.1 %	324	0.6 %	1,313	2.4 %	2,190	4.1 %	2,616	4.8 %	2,993	5.5 %	5,948	11.0 %	4,565	8.4 %	6,723	12.4 %
2012 Senate	36	50,906	48,122	94.5 %	49,778	97.8 %	282	0.6 %	498	1.0 %	200	0.4 %	1,007	2.0 %	186	0.4 %	348	0.7 %	380	0.7 %	1,149	2.3 %	1,736	3.4 %	1,157	2.3 %
Eisenhower for KLRD TR	36	57,166	53,994	94.5 %	55,856	97.7 %	321	0.6 %	545	1.0 %	236	0.4 %	1,133	2.0 %	231	0.4 %	430	0.8 %	437	0.8 %	1,300	2.3 %	1,947	3.4 %	1,283	2.2 %
2012 Senate	37	62,967	53,355	84.7 %	56,823	90.2 %	1,360	2.2 %	1,732	2.8 %	269	0.4 %	1,706	2.7 %	3,425	5.4 %	3,854	6.1 %	991	1.6 %	2,551	4.1 %	3,567	5.7 %	2,641	4.2 %
Eisenhower for KLRD TR	37	52,548	44,636	84.9 %	47,201	89.8 %	1,067	2.0 %	1,352	2.6 %	185	0.4 %	1,259	2.4 %	3,486	6.6 %	3,868	7.4 %	525	1.0 %	1,614	3.1 %	2,649	5.0 %	1,682	3.2 %
2012 Senate	38	47,696	27,155	56.9 %	34,752	72.9 %	1,250	2.6 %	1,474	3.1 %	889	1.9 %	1,692	3.5 %	799	1.7 %	997	2.1 %	9,729	20.4 %	16,824	35.3 %	7,874	16.5 %	22,329	46.8 %
Eisenhower for KLRD TR	38	52,068	31,238	60.0 %	39,011	74.9 %	1,256	2.4 %	1,509	2.9 %	914	1.8 %	1,819	3.5 %	810	1.6 %	1,028	2.0 %	9,790	18.8 %	16,938	32.5 %	8,060	15.5 %	22,463	43.1 %
2012 Senate	39	49,413	30,258	61.2 %	38,318	77.5 %	1,217	2.5 %	1,471	3.0 %	539	1.1 %	1,432	2.9 %	1,210	2.4 %	1,438	2.9 %	7,939	16.1 %	15,219	30.8 %	8,250	16.7 %	20,211	40.9 %
Eisenhower for KLRD TR	39	53,215	33,416	62.8 %	41,837	78.6 %	1,228	2.3 %	1,497	2.8 %	574	1.1 %	1,560	2.9 %	1,224	2.3 %	1,479	2.8 %	8,152	15.3 %	15,698	29.5 %	8,621	16.2 %	20,841	39.2 %

\*The Hispanic column includes persons of Hispanic Origin of all races.

\*\* The Census Bureau tabulated and reported 2 race categories that are combined in this report: "Asian" and "Native Hawaiian & Other Pacific Islander".

**Plan Comparison**  
**Racial Composition and Hispanic Population (Voting Age Population)**

		Hispanic and Non-Hispanic 18+ Population																								
	District	Total 18+ Population	White		AP White		Black		AP Black		American Indian		AP American Indian		Asian Hawaiian Other Pacific Islander**		AP Asian Hawaiian Other Pacific Islander**		Other		AP Other		2 or more races		Hispanic 18+*	
2012 Senate	40	56,265	51,000	90.6 %	53,284	94.7 %	749	1.3 %	1,022	1.8 %	210	0.4 %	1,038	1.8 %	367	0.7 %	816	1.5 %	1,455	2.6 %	2,764	4.9 %	2,484	4.4 %	3,254	5.8 %
Eisenhower for KLRD TR	40	56,265	51,000	90.6 %	53,284	94.7 %	749	1.3 %	1,022	1.8 %	210	0.4 %	1,038	1.8 %	367	0.7 %	816	1.5 %	1,455	2.6 %	2,764	4.9 %	2,484	4.4 %	3,254	5.8 %

\*The Hispanic column includes persons of Hispanic Origin of all races.

\*\* The Census Bureau tabulated and reported 2 race categories that are combined in this report: "Asian" and "Native Hawaiian & Other Pacific Islander".

Source: U.S. Bureau of the Census Census 2020  
 4:57:54 PM, 3/8/2022

**Plan Comparison  
 Racial Composition and Hispanic Population 2**

District	Total Pop.	Non-Hispanic Black						Non-Hispanic American Indian						Non-Hispanic Asian, Hawaiian, Other Pacific Islander**						Non-Hispanic Other						2 or more Races		Hispanic Origin	
		Single	AP	%	AP%	DOJ	%	Single	AP	%	AP%	DOJ	%	Single	AP	%	AP%	DOJ	%	Single	AP	%	AP%	DOJ	%	NH	NH%	His p	%
2012 Senate Eisenhower for KLRD TR	1 1	71,693 73,819	1,499 to 1,415 to	2,353 2,292	2.1 to 3.3 1.9 to 3.1	2,210 2,150	3.1 2.9	2,124 to 1,185 to	3,833 2,871	3.0 to 5.3 1.6 to 3.9	3,686 2,744	5.1 3.7	388 to 343 to	809 733	.5 to 1.1 .5 to 1.0	672 604	.9 .8	203 to 158 to	748 794	.3 to 1.0 .2 to 1.1	704 740	1.0 1.0	3,279 3,351	4.6 4.5	2,627 2,363	3.7 3.2			
2012 Senate Eisenhower for KLRD TR	2 2	85,554 72,172	3,186 to 2,927 to	4,757 4,306	3.7 to 5.6 4.1 to 6.0	4,352 3,946	5.1 5.5	1,091 to 874 to	3,258 2,576	1.3 to 3.8 1.2 to 3.6	2,905 2,260	3.4 3.1	3,325 to 3,116 to	4,421 4,122	3.9 to 5.2 4.3 to 5.7	4,246 3,969	5.0 5.5	316 to 297 to	1,011 834	.4 to 1.2 .4 to 1.2	961 791	1.1 1.1	5,032 4,183	5.9 5.8	5,143 4,543	6.0 6.3			
2012 Senate Eisenhower for KLRD TR	3 3	77,697 72,867	2,377 to 2,483 to	3,643 3,845	3.1 to 4.7 3.4 to 5.3	3,313 3,490	4.3 4.8	1,726 to 1,887 to	3,893 4,061	2.2 to 5.0 2.6 to 5.6	3,637 3,765	4.7 5.2	1,678 to 1,731 to	2,421 2,402	2.2 to 3.1 2.4 to 3.3	2,242 2,235	2.9 3.1	263 to 303 to	1,027 973	.3 to 1.3 .4 to 1.3	967 912	1.2 1.3	4,516 4,428	5.8 6.1	4,961 4,936	6.4 6.8			
2012 Senate Eisenhower for KLRD TR	4 4	76,646 73,501	24,151 to 23,461 to	25,981 25,198	31.5 to 33.9 31.9 to 34.3	25,209 24,460	32.9 33.3	292 to 286 to	1,532 1,475	.4 to 2.0 .4 to 2.0	898 863	1.2 1.2	5,504 to 5,400 to	5,844 5,715	7.2 to 7.6 7.3 to 7.8	5,672 5,556	7.4 7.6	297 to 292 to	641 619	.4 to .8 .4 to .8	532 512	.7 .7	2,895 2,745	3.8 3.7	26,507 24,974	34.6 34.0			
2012 Senate Eisenhower for KLRD TR	5 5	78,481 73,214	9,730 to 9,574 to	11,744 11,474	12.4 to 15.0 13.1 to 15.7	11,237 10,978	14.3 15.0	589 to 532 to	2,499 2,272	.8 to 3.2 .7 to 3.1	2,143 1,918	2.7 2.6	1,531 to 1,510 to	2,571 2,520	2.0 to 3.3 2.1 to 3.4	2,269 2,227	2.9 3.0	271 to 263 to	1,002 963	.3 to 1.3 .4 to 1.3	901 865	1.1 1.2	5,047 4,714	6.4 6.4	7,412 6,514	9.4 8.9			
2012 Senate Eisenhower for KLRD TR	6 6	69,955 73,505	6,684 to 7,407 to	7,832 8,672	9.6 to 11.2 10.1 to 11.8	7,488 8,306	10.7 11.3	282 to 300 to	1,599 1,707	.4 to 2.3 .4 to 2.3	1,324 1,428	1.9 1.9	2,089 to 2,100 to	2,446 2,449	3.0 to 3.5 2.9 to 3.3	2,324 2,318	3.3 3.2	235 to 238 to	785 778	.3 to 1.1 .3 to 1.1	719 708	1.0 1.0	2,963 3,132	4.2 4.3	27,212 28,812	38.9 39.2			
2012 Senate Eisenhower for KLRD TR	7 7	75,401 72,532	2,123 to 1,795 to	2,854 2,479	2.8 to 3.8 2.5 to 3.4	2,726 2,353	3.6 3.2	155 to 144 to	1,308 1,270	.2 to 1.7 .2 to 1.8	1,194 1,158	1.6 1.6	1,815 to 1,733 to	2,781 2,677	2.4 to 3.7 2.4 to 3.7	2,667 2,568	3.5 3.5	272 to 258 to	996 946	.4 to 1.3 .4 to 1.3	960 912	1.3 1.3	3,373 3,247	4.5 4.5	5,439 5,124	7.2 7.1			
2012 Senate Eisenhower for KLRD TR	8 8	75,086 73,362	3,403 to 3,351 to	4,322 4,241	4.5 to 5.8 4.6 to 5.8	4,079 4,015	5.4 5.5	183 to 180 to	1,385 1,350	.2 to 1.8 .2 to 1.8	1,212 1,184	1.6 1.6	6,391 to 6,196 to	7,458 7,220	8.5 to 9.9 8.4 to 9.8	7,264 7,041	9.7 9.6	355 to 350 to	1,054 1,032	.5 to 1.4 .5 to 1.4	993 972	1.3 1.3	3,546 3,446	4.7 4.7	5,687 5,610	7.6 7.6			
2012 Senate Eisenhower for KLRD TR	3 9	77,697 72,378	2,377 to 1,917 to	3,643 2,856	3.1 to 4.7 2.6 to 3.9	3,313 2,667	4.3 3.7	1,726 to 308 to	3,893 2,053	2.2 to 5.0 .4 to 2.8	3,637 1,956	4.7 2.7	1,678 to 1,146 to	2,421 1,837	2.2 to 3.1 1.6 to 2.5	2,242 1,680	2.9 2.3	263 to 242 to	1,027 1,016	.3 to 1.3 .3 to 1.4	967 961	1.2 1.3	4,516 3,894	5.8 5.4	4,961 5,946	6.4 8.2			
2012 Senate Eisenhower for KLRD TR	10 10	75,435 72,526	4,189 to 4,296 to	5,287 5,399	5.6 to 7.0 5.9 to 7.4	4,986 5,101	6.6 7.0	255 to 248 to	1,776 1,765	.3 to 2.4 .3 to 2.4	1,584 1,563	2.1 2.2	2,323 to 2,279 to	3,328 3,235	3.1 to 4.4 3.1 to 4.5	3,107 3,020	4.1 4.2	221 to 212 to	1,036 1,004	.3 to 1.4 .3 to 1.4	959 938	1.3 1.3	4,038 3,973	5.4 5.5	6,958 7,225	9.2 10.0			
2012 Senate Eisenhower for KLRD TR	11 11	76,340 74,396	2,136 to 2,096 to	2,732 2,681	2.8 to 3.6 2.8 to 3.6	2,569 2,525	3.4 3.4	105 to 105 to	1,017 1,009	.1 to 1.3 .1 to 1.4	904 900	1.2 1.2	8,208 to 7,910 to	9,255 8,900	10.8 to 12.1 10.6 to 12.0	9,084 8,756	11.9 11.8	256 to 246 to	1,026 996	.3 to 1.3 .3 to 1.3	964 934	1.3 1.3	3,068 2,992	4.0 4.0	3,207 3,114	4.2 4.2			
2012 Senate Eisenhower for KLRD TR	12 12	68,626 72,252	760 to 430 to	1,469 970	1.1 to 2.1 .6 to 1.3	1,328 870	1.9 1.2	503 to 429 to	2,452 2,288	.7 to 3.6 .6 to 3.2	2,339 2,197	3.4 3.0	291 to 299 to	548 605	.4 to .8 .4 to .8	476 490	.7 .7	183 to 158 to	767 808	.3 to 1.1 .2 to 1.1	725 773	1.1 1.1	3,311 3,177	4.8 4.4	2,480 2,124	3.6 2.9			
2012 Senate Eisenhower for KLRD TR	13 13	69,415 72,131	1,409 to 1,439 to	2,394 2,441	2.0 to 3.4 2.0 to 3.4	2,182 2,225	3.1 3.1	1,195 to 1,251 to	4,047 4,227	1.7 to 5.8 1.7 to 5.9	3,849 4,025	5.5 5.6	843 to 849 to	1,212 1,235	1.2 to 1.7 1.2 to 1.7	1,110 1,124	1.6 1.6	183 to 194 to	902 932	.3 to 1.3 .3 to 1.3	852 880	1.2 1.2	4,634 4,801	6.7 6.7	3,513 3,592	5.1 5.0			
2012 Senate Eisenhower for KLRD TR	35 14	69,044 73,900	1,020 to 1,527 to	1,595 2,268	1.5 to 2.3 2.1 to 3.1	1,485 2,137	2.2 2.9	246 to 382 to	1,581 2,194	.4 to 2.3 .5 to 3.0	1,474 2,077	2.1 2.8	367 to 438 to	668 755	.5 to 1.0 .6 to 1.0	571 658	.8 .9	292 to 314 to	821 864	.4 to 1.2 .4 to 1.2	800 834	1.2 1.1	2,559 3,218	3.7 4.4	4,258 3,553	6.2 4.8			

\*The Hispanic column includes persons of Hispanic Origin of all races.  
 \*\* The Census Bureau tabulated and reported 2 race categories that are combined in this report: "Asian" and "Native Hawaiian & Other Pacific Islander".  
 Percentages are a percent of total Population.  
 Source: U.S. Bureau of the Census Census 2020

**DOJ Definitions:**  
 Black = Non-Hispanic Black or African American + Non-Hispanic Black or African American and White  
 Asian and Hawaiian = Non-Hispanic Asian + Non-Hispanic Asian and White + Non-Hispanic Native Hawaiian + Non-Hispanic Native Hawaiian and White  
 Hispanic = Hispanic of Any Race  
 Indian = Non-Hispanic American Indian and Alaska Native + Non-Hispanic American Indian and Alaska Native and White  
 Other = Non-Hispanic Some Other Race + Non-Hispanic Some Other Race and White  
 + Non-Hispanic Other Multi-Race (where more than one minority race is listed)

**Plan Comparison  
 Racial Composition and Hispanic Population 2**

District	Total Pop.	Non-Hispanic Black							Non-Hispanic American Indian					Non-Hispanic Asian, Hawaiian, Other Pacific Islander**					Non-Hispanic Other					2 or more Races		Hispanic Origin				
		Single	AP	%	AP%	DOJ	%	Single	AP	%	AP%	DOJ	%	Single	AP	%	AP%	DOJ	%	Single	AP	%	AP%	DOJ	%	NH	NH%	His p	%	
2012 Senate	15	65,761	2,485 to	3,762	3.8 to	5.7	3,453	5.3	1,446 to	4,934	2.2 to	7.5	4,635	7.0	389 to	697	.6 to	1.1	591	.9	135 to	670	.2 to	1.0	628	1.0	5,220	7.9	4,236	6.4
Eisenhower for KLRD TR	15	72,939	2,487 to	3,821	3.4 to	5.2	3,500	4.8	1,479 to	5,245	2.0 to	7.2	4,936	6.8	423 to	748	.6 to	1.0	647	.9	162 to	792	.2 to	1.1	748	1.0	5,657	7.8	4,443	6.1
2012 Senate	16	80,420	3,394 to	4,621	4.2 to	5.7	4,254	5.3	496 to	2,801	.6 to	3.5	2,491	3.1	4,030 to	5,142	5.0 to	6.4	4,880	6.1	310 to	1,013	.4 to	1.3	946	1.2	4,833	6.0	5,224	6.5
Eisenhower for KLRD TR	16	73,831	3,379 to	4,456	4.6 to	6.0	4,120	5.6	444 to	2,491	.6 to	3.4	2,205	3.0	4,118 to	5,127	5.6 to	6.9	4,893	6.6	289 to	920	.4 to	1.2	858	1.2	4,294	5.8	4,802	6.5
2012 Senate	17	72,179	6,116 to	7,777	8.5 to	10.8	7,254	10.1	332 to	1,823	.5 to	2.5	1,529	2.1	2,096 to	3,293	2.9 to	4.6	2,770	3.8	409 to	902	.6 to	1.2	804	1.1	4,094	5.7	12,620	17.5
Eisenhower for KLRD TR	17	75,142	6,691 to	8,444	8.9 to	11.2	7,890	10.5	336 to	1,896	.4 to	2.5	1,581	2.1	2,228 to	3,522	3.0 to	4.7	2,942	3.9	434 to	951	.6 to	1.3	851	1.1	4,320	5.7	13,394	17.8
2012 Senate	18	69,353	3,492 to	4,890	5.0 to	7.1	4,552	6.6	639 to	2,754	.9 to	4.0	2,435	3.5	714 to	1,164	1.0 to	1.7	1,031	1.5	262 to	749	.4 to	1.1	706	1.0	4,024	5.8	7,030	10.1
Eisenhower for KLRD TR	18	73,032	899 to	1,672	1.2 to	2.3	1,510	2.1	1,495 to	3,731	2.0 to	5.1	3,573	4.9	541 to	996	.7 to	1.4	901	1.2	211 to	751	.3 to	1.0	723	1.0	3,768	5.2	4,141	5.7
2012 Senate	19	70,555	5,705 to	7,508	8.1 to	10.6	6,985	9.9	614 to	2,558	.9 to	3.6	2,099	3.0	402 to	838	.6 to	1.2	669	.9	221 to	786	.3 to	1.1	728	1.0	4,134	5.9	12,298	17.4
Eisenhower for KLRD TR	19	74,539	8,330 to	10,826	11.2 to	14.5	10,093	13.5	787 to	2,981	1.1 to	4.0	2,336	3.1	507 to	1,037	.7 to	1.4	825	1.1	285 to	839	.4 to	1.1	762	1.0	4,931	6.6	15,630	21.0
2012 Senate	20	73,338	4,488 to	6,301	6.1 to	8.6	5,949	8.1	483 to	2,174	.7 to	3.0	1,881	2.6	1,699 to	2,331	2.3 to	3.2	2,155	2.9	199 to	720	.3 to	1.0	655	.9	4,208	5.7	6,080	8.3
Eisenhower for KLRD TR	20	73,943	4,690 to	6,552	6.3 to	8.9	6,190	8.4	492 to	2,191	.7 to	3.0	1,881	2.5	1,874 to	2,523	2.5 to	3.4	2,343	3.2	226 to	726	.3 to	1.0	662	.9	4,245	5.7	6,410	8.7
2012 Senate	21	79,987	5,471 to	6,727	6.8 to	8.4	6,428	8.0	213 to	1,538	.3 to	1.9	1,345	1.7	2,975 to	3,915	3.7 to	4.9	3,700	4.6	324 to	1,004	.4 to	1.3	924	1.2	3,802	4.8	8,733	10.9
Eisenhower for KLRD TR	21	73,155	5,315 to	6,525	7.3 to	8.9	6,249	8.5	203 to	1,422	.3 to	1.9	1,236	1.7	2,678 to	3,524	3.7 to	4.8	3,335	4.6	305 to	934	.4 to	1.3	856	1.2	3,534	4.8	8,315	11.4
2012 Senate	22	85,662	5,412 to	6,880	6.3 to	8.0	6,475	7.6	365 to	1,891	.4 to	2.2	1,629	1.9	3,770 to	5,055	4.4 to	5.9	4,639	5.4	444 to	1,038	.5 to	1.2	976	1.1	4,287	5.0	8,448	9.9
Eisenhower for KLRD TR	22	71,959	4,759 to	6,050	6.6 to	8.4	5,703	7.9	305 to	1,561	.4 to	2.2	1,340	1.9	3,549 to	4,650	4.9 to	6.5	4,303	6.0	413 to	914	.6 to	1.3	860	1.2	3,656	5.1	7,470	10.4
2012 Senate	23	75,682	4,779 to	6,032	6.3 to	8.0	5,758	7.6	202 to	1,699	.3 to	2.2	1,490	2.0	3,717 to	4,720	4.9 to	6.2	4,463	5.9	327 to	1,131	.4 to	1.5	1,059	1.4	4,141	5.5	9,090	12.0
Eisenhower for KLRD TR	23	74,346	3,814 to	4,876	5.1 to	6.6	4,650	6.3	208 to	1,688	.3 to	2.3	1,508	2.0	3,609 to	4,587	4.9 to	6.2	4,353	5.9	324 to	1,123	.4 to	1.5	1,067	1.4	3,961	5.3	6,965	9.4
2012 Senate	24	68,097	1,821 to	3,029	2.7 to	4.4	2,819	4.1	279 to	1,740	.4 to	2.6	1,559	2.3	1,206 to	1,772	1.8 to	2.6	1,617	2.4	188 to	695	.3 to	1.0	644	.9	3,424	5.0	7,333	10.8
Eisenhower for KLRD TR	24	72,705	1,837 to	3,076	2.5 to	4.2	2,862	3.9	307 to	1,851	.4 to	2.5	1,666	2.3	1,229 to	1,812	1.7 to	2.5	1,655	2.3	230 to	786	.3 to	1.1	733	1.0	3,598	4.9	7,547	10.4
2012 Senate	25	70,638	4,767 to	6,391	6.7 to	9.0	5,911	8.4	854 to	2,880	1.2 to	4.1	2,505	3.5	1,478 to	2,127	2.1 to	3.0	1,902	2.7	327 to	892	.5 to	1.3	807	1.1	4,266	6.0	17,953	25.4
Eisenhower for KLRD TR	25	74,334	5,173 to	6,905	7.0 to	9.3	6,394	8.6	898 to	3,018	1.2 to	4.1	2,620	3.5	1,610 to	2,300	2.2 to	3.1	2,055	2.8	348 to	951	.5 to	1.3	852	1.1	4,502	6.1	18,734	25.2
2012 Senate	26	75,467	1,027 to	2,039	1.4 to	2.7	1,805	2.4	608 to	2,965	.8 to	3.9	2,799	3.7	1,996 to	2,792	2.6 to	3.7	2,585	3.4	228 to	873	.3 to	1.2	813	1.1	4,467	5.9	6,358	8.4
Eisenhower for KLRD TR	26	75,173	1,014 to	2,006	1.3 to	2.7	1,783	2.4	594 to	2,878	.8 to	3.8	2,720	3.6	1,973 to	2,759	2.6 to	3.7	2,551	3.4	230 to	862	.3 to	1.1	804	1.1	4,361	5.8	6,218	8.3
2012 Senate	27	75,519	1,924 to	2,999	2.5 to	4.0	2,737	3.6	506 to	2,274	.7 to	3.0	2,047	2.7	2,115 to	2,900	2.8 to	3.8	2,750	3.6	219 to	773	.3 to	1.0	716	.9	3,824	5.1	7,118	9.4
Eisenhower for KLRD TR	27	73,528	1,921 to	2,988	2.6 to	4.1	2,727	3.7	505 to	2,252	.7 to	3.1	2,025	2.8	2,115 to	2,893	2.9 to	3.9	2,748	3.7	214 to	763	.3 to	1.0	706	1.0	3,786	5.1	7,059	9.6
2012 Senate	28	71,492	6,054 to	8,050	8.5 to	11.3	7,500	10.5	833 to	3,085	1.2 to	4.3	2,645	3.7	3,708 to	4,463	5.2 to	6.2	4,180	5.8	311 to	850	.4 to	1.2	769	1.1	4,858	6.8	14,775	20.7
Eisenhower for KLRD TR	28	74,242	5,048 to	6,951	6.8 to	9.4	6,419	8.6	829 to	3,230	1.1 to	4.4	2,805	3.8	3,166 to	4,040	4.3 to	5.4	3,729	5.0	292 to	865	.4 to	1.2	793	1.1	5,075	6.8	13,384	18.0

\*The Hispanic column includes persons of Hispanic Origin of all races.  
 \*\* The Census Bureau tabulated and reported 2 race categories that are combined in this report: "Asian" and "Native Hawaiian & Other Pacific Islander".  
 Percentages are a percent of total Population.  
 Source: U.S. Bureau of the Census Census 2020

**DOJ Definitions:**  
 Black = Non-Hispanic Black or African American + Non-Hispanic Black or African American and White  
 Asian and Hawaiian = Non-Hispanic Asian + Non-Hispanic Asian and White + Non-Hispanic Native Hawaiian + Non-Hispanic Native Hawaiian and White  
 Hispanic = Hispanic of Any Race  
 Indian = Non-Hispanic American Indian and Alaska Native + Non-Hispanic American Indian and Alaska Native and White  
 Other = Non-Hispanic Some Other Race + Non-Hispanic Some Other Race and White  
 + Non-Hispanic Other Multi-Race (where more than one minority race is listed)

**Plan Comparison  
 Racial Composition and Hispanic Population 2**

District	Total Pop.	Non-Hispanic Black						Non-Hispanic American Indian						Non-Hispanic Asian, Hawaiian, Other Pacific Islander**						Non-Hispanic Other						2 or more Races		Hispanic Origin	
		Single	AP	Single %	AP%	DOJ	%	Single	AP	Single %	AP%	DOJ	%	Single	AP	Single %	AP%	DOJ	%	Single	AP	Single %	AP%	DOJ	%	NH	NH%	His p	%
2012 Senate	29	71,298	17,261 to	19,395	24.2 to 27.2	18,502	26.0	570 to	2,269	.8 to 3.2	1,490	2.1	2,535 to	3,207	3.6 to 4.5	2,904	4.1	329 to	700	.5 to 1.0	609	.9	3,826	5.4	20,175	28.3			
Eisenhower for KLRD TR	29	72,771	17,223 to	19,336	23.7 to 26.6	18,455	25.4	548 to	2,261	.8 to 3.1	1,485	2.0	2,598 to	3,266	3.6 to 4.5	2,974	4.1	327 to	705	.4 to 1.0	618	.8	3,838	5.3	19,966	27.4			
2012 Senate	30	74,803	9,602 to	11,523	12.8 to 15.4	10,857	14.5	470 to	2,149	.6 to 2.9	1,673	2.2	6,832 to	7,966	9.1 to 10.6	7,653	10.2	252 to	775	.3 to 1.0	661	.9	4,462	6.0	9,193	12.3			
Eisenhower for KLRD TR	30	73,606	10,267 to	12,362	13.9 to 16.8	11,655	15.8	513 to	2,197	.7 to 3.0	1,694	2.3	7,110 to	8,199	9.7 to 11.1	7,892	10.7	266 to	781	.4 to 1.1	661	.9	4,553	6.2	10,555	14.3			
2012 Senate	31	75,870	2,113 to	3,156	2.8 to 4.2	2,895	3.8	529 to	2,448	.7 to 3.2	2,250	3.0	1,159 to	1,774	1.5 to 2.3	1,639	2.2	221 to	867	.3 to 1.1	818	1.1	3,889	5.1	8,038	10.6			
Eisenhower for KLRD TR	31	74,805	2,107 to	3,149	2.8 to 4.2	2,888	3.9	528 to	2,433	.7 to 3.3	2,235	3.0	1,156 to	1,768	1.5 to 2.4	1,633	2.2	208 to	847	.3 to 1.1	798	1.1	3,864	5.2	7,995	10.7			
2012 Senate	32	65,698	1,100 to	1,849	1.7 to 2.8	1,714	2.6	865 to	3,022	1.3 to 4.6	2,899	4.4	780 to	1,140	1.2 to 1.7	1,017	1.5	172 to	706	.3 to 1.1	659	1.0	3,577	5.4	5,824	8.9			
Eisenhower for KLRD TR	32	75,378	1,137 to	1,948	1.5 to 2.6	1,781	2.4	1,184 to	3,840	1.6 to 5.1	3,678	4.9	830 to	1,239	1.1 to 1.6	1,086	1.4	189 to	804	.3 to 1.1	747	1.0	4,210	5.6	6,124	8.1			
2012 Senate	33	65,537	756 to	1,237	1.2 to 1.9	1,130	1.7	254 to	1,526	.4 to 2.3	1,422	2.2	243 to	472	.4 to .7	366	.6	146 to	702	.2 to 1.1	653	1.0	2,331	3.6	8,384	12.8			
Eisenhower for KLRD TR	33	72,162	1,037 to	1,559	1.4 to 2.2	1,448	2.0	290 to	1,706	.4 to 2.4	1,593	2.2	262 to	523	.4 to .7	411	.6	166 to	785	.2 to 1.1	739	1.0	2,605	3.6	8,755	12.1			
2012 Senate	34	67,657	1,771 to	2,642	2.6 to 3.9	2,519	3.7	418 to	1,896	.6 to 2.8	1,784	2.6	409 to	740	.6 to 1.1	670	1.0	186 to	670	.3 to 1.0	651	1.0	2,999	4.4	6,329	9.4			
Eisenhower for KLRD TR	34	72,291	1,857 to	2,755	2.6 to 3.8	2,630	3.6	441 to	2,021	.6 to 2.8	1,909	2.6	428 to	777	.6 to 1.1	702	1.0	189 to	704	.3 to 1.0	684	.9	3,173	4.4	6,543	9.1			
2012 Senate	9	83,214	3,994 to	5,266	4.8 to 6.3	5,002	6.0	283 to	1,790	.3 to 2.2	1,637	2.0	2,770 to	3,758	3.3 to 4.5	3,551	4.3	350 to	1,169	.4 to 1.4	1,102	1.3	4,235	5.1	10,396	12.5			
Eisenhower for KLRD TR	35	74,348	4,555 to	5,828	6.1 to 7.8	5,557	7.5	239 to	1,490	.3 to 2.0	1,322	1.8	2,856 to	3,776	3.8 to 5.1	3,569	4.8	338 to	1,084	.5 to 1.5	1,013	1.4	3,826	5.1	10,933	14.7			
2012 Senate	36	65,701	357 to	844	.5 to 1.3	717	1.1	205 to	1,221	.3 to 1.9	1,131	1.7	222 to	518	.3 to .8	386	.6	87 to	649	.1 to 1.0	605	.9	2,144	3.3	1,945	3.0			
Eisenhower for KLRD TR	36	73,818	407 to	947	.6 to 1.3	797	1.1	239 to	1,400	.3 to 1.9	1,291	1.7	271 to	603	.4 to .8	465	.6	97 to	724	.1 to 1.0	674	.9	2,414	3.3	2,163	2.9			
2012 Senate	37	88,091	1,885 to	2,780	2.1 to 3.2	2,613	3.0	271 to	2,185	.3 to 2.5	2,082	2.4	4,967 to	5,991	5.6 to 6.8	5,787	6.6	326 to	1,270	.4 to 1.4	1,206	1.4	4,503	5.1	4,551	5.2			
Eisenhower for KLRD TR	37	72,585	1,404 to	2,033	1.9 to 2.8	1,884	2.6	209 to	1,614	.3 to 2.2	1,533	2.1	5,072 to	5,984	7.0 to 8.2	5,788	8.0	211 to	914	.3 to 1.3	862	1.2	3,406	4.7	2,851	3.9			
2012 Senate	38	68,217	1,555 to	1,969	2.3 to 2.9	1,826	2.7	202 to	906	.3 to 1.3	785	1.2	974 to	1,251	1.4 to 1.8	1,118	1.6	154 to	435	.2 to .6	392	.6	1,435	2.1	35,927	52.7			
Eisenhower for KLRD TR	38	73,867	1,570 to	2,034	2.1 to 2.8	1,877	2.5	237 to	1,066	.3 to 1.4	942	1.3	992 to	1,301	1.3 to 1.8	1,156	1.6	167 to	489	.2 to .7	436	.6	1,663	2.3	36,171	49.0			
2012 Senate	39	69,574	1,470 to	1,886	2.1 to 2.7	1,733	2.5	312 to	1,224	.4 to 1.8	1,106	1.6	1,609 to	1,931	2.3 to 2.8	1,748	2.5	220 to	591	.3 to .8	547	.8	1,753	2.5	31,699	45.6			
Eisenhower for KLRD TR	39	74,725	1,483 to	1,925	2.0 to 2.6	1,760	2.4	332 to	1,349	.4 to 1.8	1,221	1.6	1,626 to	1,985	2.2 to 2.7	1,787	2.4	223 to	627	.3 to .8	578	.8	1,929	2.6	32,726	43.8			
2012 Senate	40	72,101	830 to	1,415	1.2 to 2.0	1,286	1.8	168 to	1,246	.2 to 1.7	1,124	1.6	469 to	1,058	.7 to 1.5	692	1.0	195 to	851	.3 to 1.2	797	1.1	2,555	3.5	4,879	6.8			
Eisenhower for KLRD TR	40	72,101	830 to	1,415	1.2 to 2.0	1,286	1.8	168 to	1,246	.2 to 1.7	1,124	1.6	469 to	1,058	.7 to 1.5	692	1.0	195 to	851	.3 to 1.2	797	1.1	2,555	3.5	4,879	6.8			

\*The Hispanic column includes persons of Hispanic Origin of all races.  
 \*\* The Census Bureau tabulated and reported 2 race categories that are combined in this report: "Asian" and "Native Hawaiian & Other Pacific Islander".  
 Percentages are a percent of total Population.  
 Source: U.S. Bureau of the Census Census 2020

**DOJ Definitions:**  
 Black = Non-Hispanic Black or African American + Non-Hispanic Black or African American and White  
 Asian and Hawaiian = Non-Hispanic Asian + Non-Hispanic Asian and White + Non-Hispanic Native Hawaiian + Non-Hispanic Native Hawaiian and White  
 Hispanic = Hispanic of Any Race  
 Indian = Non-Hispanic American Indian and Alaska Native + Non-Hispanic American Indian and Alaska Native and White  
 Other = Non-Hispanic Some Other Race + Non-Hispanic Some Other Race and White  
 + Non-Hispanic Other Multi-Race (where more than one minority race is listed)

**Plan Comparison**  
**Racial Composition and Hispanic Population 2 (Voting Age Population)**

District	Total 18+ Pop.	Non-Hispanic Black 18+						Non-Hispanic American Indian 18+						Non-Hispanic Asian, Hawaiian, Other Pacific Islander 18+**						Non-Hispanic Other 18+						2 or more Races 18+		Hispanic Origin 18+										
		Single	AP	Single		DOJ	%	Single	AP	Single		DOJ	%	Single	AP	Single		DOJ	%	Single	AP	Single		DOJ	%	NH	NH%	His p	%									
				%	AP%					%	AP%					%	AP%					%	AP%							%	AP%							
2012 Senate	1	54,091	1,173	to	1,475	2.2	to	2.7	1,396	2.6	1,488	to	2,590	2.8	to	4.8	2,503	4.6	311	to	530	.6	to	1.0	441	.8	121	to	521	.2	to	1.0	492	.9	1,872	3.5	1,582	2.9
Eisenhower for KLRD TR	1	56,190	1,137	to	1,456	2.0	to	2.6	1,365	2.4	866	to	2,026	1.5	to	3.6	1,940	3.5	274	to	492	.5	to	.9	408	.7	87	to	554	.2	to	1.0	517	.9	2,009	3.6	1,412	2.5
2012 Senate	2	69,867	2,600	to	3,440	3.7	to	4.9	3,197	4.6	873	to	2,421	1.2	to	3.5	2,211	3.2	2,872	to	3,570	4.1	to	5.1	3,459	5.0	248	to	779	.4	to	1.1	744	1.1	3,315	4.7	3,728	5.3
Eisenhower for KLRD TR	2	59,621	2,396	to	3,139	4.0	to	5.3	2,922	4.9	720	to	1,963	1.2	to	3.3	1,774	3.0	2,695	to	3,326	4.5	to	5.6	3,231	5.4	233	to	655	.4	to	1.1	626	1.0	2,772	4.6	3,355	5.6
2012 Senate	3	60,103	1,888	to	2,424	3.1	to	4.0	2,230	3.7	1,431	to	2,967	2.4	to	4.9	2,812	4.7	1,432	to	1,874	2.4	to	3.1	1,758	2.9	183	to	740	.3	to	1.2	701	1.2	2,812	4.7	3,197	5.3
Eisenhower for KLRD TR	3	57,000	1,980	to	2,584	3.5	to	4.5	2,367	4.2	1,563	to	3,051	2.7	to	5.4	2,868	5.0	1,499	to	1,939	2.6	to	3.4	1,815	3.2	211	to	681	.4	to	1.2	644	1.1	2,713	4.8	3,347	5.9
2012 Senate	4	54,683	18,221	to	19,262	33.3	to	35.2	18,722	34.2	236	to	1,187	.4	to	2.2	739	1.4	3,369	to	3,589	6.2	to	6.6	3,472	6.3	191	to	452	.3	to	.8	374	.7	1,871	3.4	16,282	29.8
Eisenhower for KLRD TR	4	52,529	17,758	to	18,755	33.8	to	35.7	18,238	34.7	232	to	1,142	.4	to	2.2	710	1.4	3,310	to	3,518	6.3	to	6.7	3,409	6.5	187	to	434	.4	to	.8	358	.7	1,785	3.4	15,327	29.2
2012 Senate	5	59,228	7,721	to	8,470	13.0	to	14.3	8,184	13.8	523	to	1,846	.9	to	3.1	1,640	2.8	1,158	to	1,653	2.0	to	2.8	1,507	2.5	186	to	693	.3	to	1.2	631	1.1	2,716	4.6	4,710	8.0
Eisenhower for KLRD TR	5	55,426	7,621	to	8,330	13.7	to	15.0	8,049	14.5	470	to	1,673	.8	to	3.0	1,468	2.6	1,131	to	1,610	2.0	to	2.9	1,465	2.6	185	to	675	.3	to	1.2	613	1.1	2,526	4.6	4,170	7.5
2012 Senate	6	52,133	4,705	to	5,238	9.0	to	10.0	5,033	9.7	224	to	1,254	.4	to	2.4	1,075	2.1	1,580	to	1,814	3.0	to	3.5	1,747	3.4	175	to	587	.3	to	1.1	547	1.0	1,961	3.8	17,643	33.8
Eisenhower for KLRD TR	6	54,542	5,189	to	5,766	9.5	to	10.6	5,546	10.2	242	to	1,327	.4	to	2.4	1,144	2.1	1,583	to	1,804	2.9	to	3.3	1,734	3.2	177	to	592	.3	to	1.1	550	1.0	2,038	3.7	18,650	34.2
2012 Senate	7	59,667	1,664	to	1,985	2.8	to	3.3	1,906	3.2	111	to	986	.2	to	1.7	907	1.5	1,520	to	1,972	2.5	to	3.3	1,913	3.2	187	to	680	.3	to	1.1	661	1.1	2,020	3.4	3,673	6.2
Eisenhower for KLRD TR	7	57,387	1,402	to	1,705	2.4	to	3.0	1,625	2.8	100	to	957	.2	to	1.7	877	1.5	1,440	to	1,880	2.5	to	3.3	1,826	3.2	179	to	646	.3	to	1.1	628	1.1	1,948	3.4	3,470	6.0
2012 Senate	8	59,597	2,650	to	3,072	4.4	to	5.2	2,934	4.9	146	to	1,068	.2	to	1.8	941	1.6	5,034	to	5,517	8.4	to	9.3	5,435	9.1	215	to	660	.4	to	1.1	632	1.1	2,081	3.5	3,926	6.6
Eisenhower for KLRD TR	8	58,249	2,606	to	3,013	4.5	to	5.2	2,882	4.9	146	to	1,040	.3	to	1.8	918	1.6	4,886	to	5,346	8.4	to	9.2	5,266	9.0	212	to	643	.4	to	1.1	615	1.1	2,009	3.4	3,865	6.6
2012 Senate	3	60,103	1,888	to	2,424	3.1	to	4.0	2,230	3.7	1,431	to	2,967	2.4	to	4.9	2,812	4.7	1,432	to	1,874	2.4	to	3.1	1,758	2.9	183	to	740	.3	to	1.2	701	1.2	2,812	4.7	3,197	5.3
Eisenhower for KLRD TR	9	52,957	1,394	to	1,740	2.6	to	3.3	1,649	3.1	248	to	1,464	.5	to	2.8	1,406	2.7	879	to	1,158	1.7	to	2.2	1,100	2.1	181	to	720	.3	to	1.4	686	1.3	2,256	4.3	3,585	6.8
2012 Senate	10	57,281	3,048	to	3,515	5.3	to	6.1	3,360	5.9	189	to	1,263	.3	to	2.2	1,163	2.0	1,884	to	2,390	3.3	to	4.2	2,270	4.0	148	to	706	.3	to	1.2	652	1.1	2,387	4.2	4,616	8.1
Eisenhower for KLRD TR	10	55,275	3,134	to	3,590	5.7	to	6.5	3,447	6.2	187	to	1,261	.3	to	2.3	1,158	2.1	1,848	to	2,349	3.3	to	4.2	2,230	4.0	140	to	675	.3	to	1.2	633	1.1	2,360	4.3	4,749	8.6
2012 Senate	11	58,923	1,654	to	1,913	2.8	to	3.2	1,822	3.1	77	to	728	.1	to	1.2	668	1.1	5,988	to	6,458	10.2	to	11.0	6,367	10.8	166	to	672	.3	to	1.1	630	1.1	1,743	3.0	2,058	3.5
Eisenhower for KLRD TR	11	57,523	1,635	to	1,892	2.8	to	3.3	1,804	3.1	77	to	727	.1	to	1.3	667	1.2	5,793	to	6,239	10.1	to	10.8	6,151	10.7	159	to	656	.3	to	1.1	614	1.1	1,710	3.0	2,012	3.5
2012 Senate	12	52,460	621	to	876	1.2	to	1.7	812	1.5	393	to	1,733	.7	to	3.3	1,673	3.2	231	to	365	.4	to	.7	327	.6	119	to	526	.2	to	1.0	510	1.0	2,043	3.9	1,578	3.0
Eisenhower for KLRD TR	12	55,515	320	to	501	.6	to	.9	458	.8	338	to	1,669	.6	to	3.0	1,626	2.9	242	to	392	.4	to	.7	329	.6	116	to	577	.2	to	1.0	566	1.0	2,038	3.7	1,271	2.3
2012 Senate	13	53,418	1,089	to	1,508	2.0	to	2.8	1,396	2.6	868	to	2,883	1.6	to	5.4	2,775	5.2	644	to	847	1.2	to	1.6	773	1.4	132	to	672	.2	to	1.3	636	1.2	3,005	5.6	2,068	3.9
Eisenhower for KLRD TR	13	55,469	1,114	to	1,539	2.0	to	2.8	1,426	2.6	900	to	2,991	1.6	to	5.4	2,882	5.2	649	to	865	1.2	to	1.6	782	1.4	138	to	694	.2	to	1.3	656	1.2	3,109	5.6	2,111	3.8
2012 Senate	35	54,059	902	to	1,170	1.7	to	2.2	1,100	2.0	209	to	1,157	.4	to	2.1	1,094	2.0	311	to	466	.6	to	.9	398	.7	234	to	625	.4	to	1.2	611	1.1	1,644	3.0	2,809	5.2
Eisenhower for KLRD TR	14	57,451	1,358	to	1,688	2.4	to	2.9	1,607	2.8	282	to	1,587	.5	to	2.8	1,523	2.7	349	to	504	.6	to	.9	436	.8	236	to	639	.4	to	1.1	613	1.1	2,061	3.6	2,332	4.1

\*The Hispanic column includes persons of Hispanic Origin of all races.  
 \*\* The Census Bureau tabulated and reported 2 race categories that are combined in this report: "Asian" and "Native Hawaiian & Other Pacific Islander".  
 Percentages are a percent of total Population.  
 Source: U.S. Bureau of the Census Census 2020

**DOJ Definitions:**  
 Black = Non-Hispanic Black or African American + Non-Hispanic Black or African American and White  
 Asian and Hawaiian = Non-Hispanic Asian + Non-Hispanic Asian and White + Non-Hispanic Native Hawaiian + Non-Hispanic Native Hawaiian and White  
 Hispanic = Hispanic of Any Race  
 Indian = Non-Hispanic American Indian and Alaska Native + Non-Hispanic American Indian and Alaska Native and White  
 Other = Non-Hispanic Some Other Race + Non-Hispanic Some Other Race and White  
 + Non-Hispanic Other Multi-Race (where more than one minority race is listed)

**Plan Comparison  
 Racial Composition and Hispanic Population 2 (Voting Age Population)**

District	Total 18+ Pop.	Non-Hispanic Black 18+						Non-Hispanic American Indian 18+						Non-Hispanic Asian, Hawaiian, Other Pacific Islander 18+**						Non-Hispanic Other 18+						2 or more Races 18+		Hispanic Origin 18+		
		Single	AP	Single		DOJ	%	Single	AP	Single		DOJ	%	Single	AP	Single		DOJ	%	Single	AP	Single		DOJ	%	NH	NH%	His p	%	
				%	AP%					%	AP%					%	AP%					%	AP%							%
2012 Senate Eisenhower for KLRD TR	15 15	49,744 55,256	1,905 to 1,899 to	2,374 2,388	3.8 to 3.4 to	4.8 4.3	2,206 2,209	4.4 4.0	1,049 to 1,089 to	3,440 3,667	2.1 to 2.0 to	6.9 6.6	3,263 3,483	6.6 6.3	315 to 346 to	463 495	.6 to .6 to	.9 .9	422 461	.8 .8	93 to 104 to	498 584	.2 to .2 to	1.0 1.1	471 555	.9 1.0	3,204 3,480	6.4 6.3	2,547 2,677	5.1 4.8
2012 Senate Eisenhower for KLRD TR	16 16	58,762 54,109	2,326 to 2,323 to	2,814 2,765	4.0 to 4.3 to	4.8 5.1	2,612 2,573	4.4 4.8	375 to 336 to	1,875 1,671	.6 to .6 to	3.2 3.1	1,723 1,528	2.9 2.8	3,013 to 3,056 to	3,519 3,503	5.1 to 5.6 to	6.0 6.5	3,374 3,365	5.7 6.2	202 to 186 to	686 621	.3 to .3 to	1.2 1.1	635 572	1.1 1.1	2,695 2,390	4.6 4.4	3,123 2,919	5.3 5.4
2012 Senate Eisenhower for KLRD TR	17 17	53,895 55,944	4,609 to 4,943 to	5,361 5,743	8.6 to 8.8 to	9.9 10.3	5,079 5,442	9.4 9.7	264 to 258 to	1,291 1,339	.5 to .5 to	2.4 2.4	1,132 1,164	2.1 2.1	1,688 to 1,803 to	2,359 2,500	3.1 to 3.2 to	4.4 4.5	2,057 2,184	3.8 3.9	285 to 302 to	666 707	.5 to .5 to	1.2 1.3	602 645	1.1 1.2	2,409 2,539	4.5 4.5	8,254 8,681	15.3 15.5
2012 Senate Eisenhower for KLRD TR	18 18	52,734 53,789	2,691 to 637 to	3,279 924	5.1 to 1.2 to	6.2 1.7	3,066 844	5.8 1.6	508 to 1,055 to	1,987 2,494	1.0 to 2.0 to	3.8 4.6	1,792 2,418	3.4 4.5	542 to 395 to	813 626	1.0 to .7 to	1.5 1.2	725 570	1.4 1.1	189 to 132 to	530 517	.4 to .2 to	1.0 1.0	505 498	1.0 .9	2,411 2,215	4.6 4.1	4,268 2,352	8.1 4.4
2012 Senate Eisenhower for KLRD TR	19 19	53,189 55,586	4,291 to 6,301 to	5,012 7,318	8.1 to 11.3 to	9.4 13.2	4,712 6,885	8.9 12.4	496 to 626 to	1,845 2,137	.9 to 1.1 to	3.5 3.8	1,585 1,759	3.0 3.2	339 to 414 to	546 691	.6 to .7 to	1.0 1.2	462 579	.9 1.0	150 to 200 to	581 614	.3 to .4 to	1.1 1.1	539 563	1.0 1.0	2,360 2,726	4.4 4.9	7,606 9,695	14.3 17.4
2012 Senate Eisenhower for KLRD TR	20 20	56,995 58,529	3,304 to 3,530 to	4,021 4,282	5.8 to 6.0 to	7.1 7.3	3,828 4,079	6.7 7.0	386 to 401 to	1,541 1,616	.7 to .7 to	2.7 2.8	1,376 1,436	2.4 2.5	1,340 to 1,488 to	1,652 1,827	2.4 to 2.5 to	2.9 3.1	1,567 1,732	2.7 3.0	133 to 157 to	510 528	.2 to .3 to	.9 .9	463 481	.8 .8	2,310 2,408	4.1 4.1	3,775 4,055	6.6 6.9
2012 Senate Eisenhower for KLRD TR	21 21	62,709 57,652	3,909 to 3,793 to	4,485 4,356	6.2 to 6.6 to	7.2 7.6	4,318 4,196	6.9 7.3	152 to 145 to	1,174 1,086	.2 to .3 to	1.9 1.9	1,058 977	1.7 1.7	2,414 to 2,178 to	2,917 2,648	3.8 to 3.8 to	4.7 4.6	2,830 2,569	4.5 4.5	221 to 213 to	702 652	.4 to .4 to	1.1 1.1	658 608	1.0 1.1	2,373 2,215	3.8 3.8	5,673 5,400	9.0 9.4
2012 Senate Eisenhower for KLRD TR	22 22	69,510 59,685	4,304 to 3,903 to	4,971 4,527	6.2 to 6.5 to	7.2 7.6	4,755 4,327	6.8 7.2	310 to 263 to	1,417 1,213	.4 to .4 to	2.0 2.0	1,268 1,077	1.8 1.8	3,227 to 3,051 to	3,959 3,702	4.6 to 5.1 to	5.7 6.2	3,751 3,517	5.4 5.9	375 to 350 to	838 737	.5 to .6 to	1.2 1.2	801 703	1.2 1.2	2,660 2,332	3.8 3.9	6,150 5,634	8.8 9.4
2012 Senate Eisenhower for KLRD TR	23 23	54,585 53,639	3,362 to 2,679 to	3,843 3,113	6.2 to 5.0 to	7.0 5.8	3,687 2,973	6.8 5.5	153 to 148 to	1,159 1,175	.3 to .3 to	2.1 2.2	1,042 1,063	1.9 2.0	2,808 to 2,707 to	3,226 3,112	5.1 to 5.0 to	5.9 5.8	3,108 3,000	5.7 5.6	226 to 213 to	728 712	.4 to .4 to	1.3 1.3	700 691	1.3 1.3	2,192 2,167	4.0 4.0	5,675 4,300	10.4 8.0
2012 Senate Eisenhower for KLRD TR	24 24	52,241 55,836	1,429 to 1,441 to	1,885 1,916	2.7 to 2.6 to	3.6 3.4	1,767 1,794	3.4 3.2	225 to 250 to	1,271 1,361	.4 to .4 to	2.4 2.4	1,169 1,255	2.2 2.2	953 to 972 to	1,240 1,262	1.8 to 1.7 to	2.4 2.3	1,158 1,178	2.2 2.1	125 to 152 to	524 581	.2 to .3 to	1.0 1.0	482 537	.9 1.0	2,004 2,115	3.8 3.8	4,412 4,544	8.4 8.1
2012 Senate Eisenhower for KLRD TR	25 25	54,344 57,260	3,457 to 3,773 to	4,136 4,505	6.4 to 6.6 to	7.6 7.9	3,859 4,213	7.1 7.4	655 to 698 to	2,209 2,322	1.2 to 1.2 to	4.1 4.1	1,994 2,093	3.7 3.7	1,221 to 1,328 to	1,590 1,715	2.2 to 2.3 to	2.9 3.0	1,459 1,577	2.7 2.8	251 to 267 to	695 737	.5 to .5 to	1.3 1.3	640 672	1.2 1.2	2,695 2,839	5.0 5.0	11,407 11,924	21.0 20.8
2012 Senate Eisenhower for KLRD TR	26 26	54,927 54,512	733 to 718 to	1,110 1,088	1.3 to 1.3 to	2.0 2.0	992 977	1.8 1.8	479 to 465 to	2,079 2,017	.9 to .9 to	3.8 3.7	1,982 1,923	3.6 3.5	1,556 to 1,533 to	1,940 1,914	2.8 to 2.8 to	3.5 3.5	1,830 1,802	3.3 3.3	134 to 136 to	606 598	.2 to .2 to	1.1 1.1	575 569	1.0 1.0	2,649 2,586	4.8 4.7	3,695 3,605	6.7 6.6
2012 Senate Eisenhower for KLRD TR	27 27	57,175 55,847	1,401 to 1,401 to	1,861 1,858	2.5 to 2.5 to	3.3 3.3	1,708 1,705	3.0 3.1	392 to 392 to	1,672 1,658	.7 to .7 to	2.9 3.0	1,537 1,523	2.7 2.7	1,631 to 1,631 to	2,006 2,000	2.9 to 2.9 to	3.5 3.6	1,932 1,930	3.4 3.5	140 to 135 to	557 548	.2 to .2 to	1.0 1.0	518 509	.9 .9	2,324 2,299	4.1 4.1	4,345 4,316	7.6 7.7
2012 Senate Eisenhower for KLRD TR	28 28	52,043 54,000	4,004 to 3,332 to	4,772 4,042	7.7 to 6.2 to	9.2 7.5	4,506 3,793	8.7 7.0	626 to 621 to	2,189 2,267	1.2 to 1.2 to	4.2 4.2	1,964 2,060	3.8 3.8	2,902 to 2,481 to	3,279 2,918	5.6 to 4.6 to	6.3 5.4	3,137 2,771	6.0 5.1	202 to 189 to	606 613	.4 to .4 to	1.2 1.1	554 564	1.1 1.0	2,767 2,888	5.3 5.3	8,848 7,975	17.0 14.8

\*The Hispanic column includes persons of Hispanic Origin of all races.  
 \*\* The Census Bureau tabulated and reported 2 race categories that are combined in this report: "Asian" and "Native Hawaiian & Other Pacific Islander".  
 Percentages are a percent of total Population.  
 Source: U.S. Bureau of the Census Census 2020

**DOJ Definitions:**  
 Black = Non-Hispanic Black or African American + Non-Hispanic Black or African American and White  
 Asian and Hawaiian = Non-Hispanic Asian + Non-Hispanic Asian and White + Non-Hispanic Native Hawaiian + Non-Hispanic Native Hawaiian and White  
 Hispanic = Hispanic of Any Race  
 Indian = Non-Hispanic American Indian and Alaska Native + Non-Hispanic American Indian and Alaska Native and White  
 Other = Non-Hispanic Some Other Race + Non-Hispanic Some Other Race and White  
 + Non-Hispanic Other Multi-Race (where more than one minority race is listed)

**Plan Comparison  
 Racial Composition and Hispanic Population 2 (Voting Age Population)**

District	Total 18+ Pop.	Non-Hispanic Black 18+								Non-Hispanic American Indian 18+					Non-Hispanic Asian, Hawaiian, Other Pacific Islander 18+**					Non-Hispanic Other 18+					2 or more Races 18+		Hispanic Origin 18+			
		Single	AP	Single		DOJ	%	Single	AP	Single		DOJ	%	Single	AP	Single		DOJ	%	Single	AP	Single		DOJ	%	NH	NH%	His p	%	
				%	AP%					%	AP%					%	AP%					%	AP%							%
2012 Senate	29	53,856	12,899	14,047	24.0	26.1	13,473	25.0	473	1,742	.9	3.2	1,222	2.3	2,171	2,581	4.0	4.8	2,405	4.5	227	504	.4	.9	439	.8	2,423	4.5	12,796	23.8
Eisenhower for KLRD TR	29	55,091	12,863	13,994	23.3	25.4	13,421	24.4	450	1,730	.8	3.1	1,212	2.2	2,225	2,632	4.0	4.8	2,459	4.5	221	515	.4	.9	452	.8	2,435	4.4	12,654	23.0
2012 Senate	30	58,160	6,970	7,903	12.0	13.6	7,510	12.9	385	1,605	.7	2.8	1,304	2.2	5,288	5,834	9.1	10.0	5,665	9.7	166	549	.3	.9	487	.8	2,613	4.5	5,959	10.2
Eisenhower for KLRD TR	30	56,846	7,380	8,386	13.0	14.8	7,973	14.0	422	1,636	.7	2.9	1,317	2.3	5,524	6,060	9.7	10.7	5,891	10.4	181	546	.3	1.0	485	.9	2,634	4.6	6,741	11.9
2012 Senate	31	56,582	1,534	1,966	2.7	3.5	1,808	3.2	405	1,705	.7	3.0	1,579	2.8	871	1,135	1.5	2.0	1,067	1.9	153	585	.3	1.0	558	1.0	2,232	3.9	4,843	8.6
Eisenhower for KLRD TR	31	55,772	1,531	1,963	2.7	3.5	1,805	3.2	404	1,691	.7	3.0	1,565	2.8	869	1,133	1.6	2.0	1,065	1.9	148	575	.3	1.0	548	1.0	2,214	4.0	4,815	8.6
2012 Senate	32	50,022	884	1,158	1.8	2.3	1,097	2.2	649	2,132	1.3	4.3	2,065	4.1	594	784	1.2	1.6	708	1.4	106	494	.2	1.0	473	.9	2,216	4.4	3,551	7.1
Eisenhower for KLRD TR	32	57,563	924	1,206	1.6	2.1	1,138	2.0	864	2,672	1.5	4.6	2,586	4.5	634	845	1.1	1.5	754	1.3	126	569	.2	1.0	546	.9	2,603	4.5	3,724	6.5
2012 Senate	33	50,260	642	834	1.3	1.7	776	1.5	203	1,119	.4	2.2	1,057	2.1	193	315	.4	.6	257	.5	121	508	.2	1.0	475	.9	1,493	3.0	5,146	10.2
Eisenhower for KLRD TR	33	55,699	918	1,122	1.6	2.0	1,063	1.9	242	1,254	.4	2.3	1,185	2.1	213	352	.4	.6	290	.5	141	572	.3	1.0	542	1.0	1,660	3.0	5,433	9.8
2012 Senate	34	52,619	1,482	1,823	2.8	3.5	1,760	3.3	343	1,463	.7	2.8	1,389	2.6	322	499	.6	.9	456	.9	130	464	.2	.9	456	.9	1,876	3.6	4,083	7.8
Eisenhower for KLRD TR	34	56,277	1,564	1,917	2.8	3.4	1,852	3.3	366	1,556	.7	2.8	1,482	2.6	340	526	.6	.9	479	.9	133	489	.2	.9	481	.9	1,986	3.5	4,240	7.5
2012 Senate	9	60,638	2,889	3,378	4.8	5.6	3,227	5.3	225	1,328	.4	2.2	1,226	2.0	2,097	2,508	3.5	4.1	2,399	4.0	248	812	.4	1.3	776	1.3	2,365	3.9	6,342	10.5
Eisenhower for KLRD TR	35	54,028	3,253	3,712	6.0	6.9	3,571	6.6	192	1,066	.4	2.0	971	1.8	2,174	2,573	4.0	4.8	2,465	4.6	233	743	.4	1.4	709	1.3	2,050	3.8	6,723	12.4
2012 Senate	36	50,906	274	452	.5	.9	378	.7	173	909	.3	1.8	859	1.7	177	306	.3	.6	232	.5	70	486	.1	1.0	454	.9	1,334	2.6	1,157	2.3
Eisenhower for KLRD TR	36	57,166	313	497	.5	.9	420	.7	200	1,025	.3	1.8	973	1.7	218	373	.4	.7	295	.5	80	551	.1	1.0	518	.9	1,504	2.6	1,283	2.2
2012 Senate	37	62,967	1,343	1,671	2.1	2.7	1,573	2.5	219	1,535	.3	2.4	1,472	2.3	3,409	3,813	5.4	6.1	3,710	5.9	239	825	.4	1.3	789	1.3	2,481	3.9	2,641	4.2
Eisenhower for KLRD TR	37	52,548	1,051	1,310	2.0	2.5	1,214	2.3	154	1,138	.3	2.2	1,087	2.1	3,474	3,839	6.6	7.3	3,748	7.1	157	585	.3	1.1	555	1.1	1,900	3.6	1,682	3.2
2012 Senate	38	47,696	1,178	1,348	2.5	2.8	1,279	2.7	170	635	.4	1.3	587	1.2	778	933	1.6	2.0	853	1.8	83	269	.2	.6	250	.5	862	1.8	22,329	46.8
Eisenhower for KLRD TR	38	52,068	1,182	1,376	2.3	2.6	1,300	2.5	195	754	.4	1.4	705	1.4	789	959	1.5	1.8	874	1.7	86	302	.2	.6	278	.5	1,016	2.0	22,463	43.1
2012 Senate	39	49,413	1,078	1,263	2.2	2.6	1,181	2.4	238	864	.5	1.7	809	1.6	1,161	1,330	2.3	2.7	1,230	2.5	152	414	.3	.8	391	.8	1,099	2.2	20,211	40.9
Eisenhower for KLRD TR	39	53,215	1,088	1,287	2.0	2.4	1,195	2.2	253	954	.5	1.8	894	1.7	1,173	1,367	2.2	2.6	1,256	2.4	155	443	.3	.8	415	.8	1,220	2.3	20,841	39.2
2012 Senate	40	56,265	724	951	1.3	1.7	889	1.6	135	869	.2	1.5	799	1.4	359	732	.6	1.3	461	.8	140	596	.2	1.1	555	1.0	1,559	2.8	3,254	5.8
Eisenhower for KLRD TR	40	56,265	724	951	1.3	1.7	889	1.6	135	869	.2	1.5	799	1.4	359	732	.6	1.3	461	.8	140	596	.2	1.1	555	1.0	1,559	2.8	3,254	5.8

\*The Hispanic column includes persons of Hispanic Origin of all races.  
 \*\* The Census Bureau tabulated and reported 2 race categories that are combined in this report: "Asian" and "Native Hawaiian & Other Pacific Islander".  
 Percentages are a percent of total Population.  
 Source: U.S. Bureau of the Census Census 2020

**DOJ Definitions:**  
 Black = Non-Hispanic Black or African American + Non-Hispanic Black or African American and White  
 Asian and Hawaiian = Non-Hispanic Asian + Non-Hispanic Asian and White + Non-Hispanic Native Hawaiian + Non-Hispanic Native Hawaiian and White  
 Hispanic = Hispanic of Any Race  
 Indian = Non-Hispanic American Indian and Alaska Native + Non-Hispanic American Indian and Alaska Native and White  
 Other = Non-Hispanic Some Other Race + Non-Hispanic Some Other Race and White  
 + Non-Hispanic Other Multi-Race (where more than one minority race is listed)



User: Jaiden Soupene

Plan Name: Eisenhower for KLRD TR

Plan Type: Senate

## Measures of Compactness Report

Tuesday, March 8, 2022

4:36 PM

	<b>Reock</b>
Sum	N/A
Min	0.25
Max	0.64
Mean	0.46
Std. Dev.	0.10

<b>District</b>	<b>Reock</b>
01	0.42
02	0.62
03	0.60
04	0.46
05	0.25
06	0.38
07	0.54
08	0.55
09	0.31
10	0.41
11	0.41
12	0.60

	<b>Reock</b>
Sum	N/A
Min	0.25
Max	0.64
Mean	0.46
Std. Dev.	0.10

<b>District</b>	<b>Reock</b>
13	0.39
14	0.34
15	0.62
16	0.41
17	0.45
18	0.64
19	0.52
20	0.45
21	0.35
22	0.36
23	0.45
24	0.50
25	0.56
26	0.30
27	0.54

	<b>Reock</b>
Sum	N/A
Min	0.25
Max	0.64
Mean	0.46
Std. Dev.	0.10

<b>District</b>	<b>Reock</b>
28	0.33
29	0.45
30	0.47
31	0.56
32	0.30
33	0.47
34	0.60
35	0.43
36	0.45
37	0.43
38	0.36
39	0.57
40	0.48

## Measures of Compactness Summary

**Reock**                    The measure is always between 0 and 1, with 1 being the most compact.

**Eisenhower for KLRD TR District 01 is composed of:**

49,879 (67.6 %), from district 1 in 2012 Senate  
 12,037 (16.3 %), from district 2 in 2012 Senate  
 11,903 (16.1 %), from district 3 in 2012 Senate  
 0 (.0 %), from district 36 in 2012 Senate

**Eisenhower for KLRD TR New District 01 Total is 73,819**

---

**Eisenhower for KLRD TR District 02 is composed of:**

66,265 (91.8 %), from district 2 in 2012 Senate  
 2,657 (3.7 %), from district 3 in 2012 Senate  
 3,250 (4.5 %), from district 19 in 2012 Senate

**Eisenhower for KLRD TR New District 02 Total is 72,172**

---

**Eisenhower for KLRD TR District 03 is composed of:**

7,252 (10.0 %), from district 2 in 2012 Senate  
 42,315 (58.1 %), from district 3 in 2012 Senate  
 19,923 (27.3 %), from district 12 in 2012 Senate  
 3,377 (4.6 %), from district 19 in 2012 Senate

**Eisenhower for KLRD TR New District 03 Total is 72,867**

---

**Eisenhower for KLRD TR District 04 is composed of:**

73,501 (100.0 %), from district 4 in 2012 Senate

**Eisenhower for KLRD TR New District 04 Total is 73,501**

---

**Eisenhower for KLRD TR District 05 is composed of:**

0 (.0 %), from district 3 in 2012 Senate  
 72,581 (99.1 %), from district 5 in 2012 Senate  
 633 (.9 %), from district 6 in 2012 Senate

**Eisenhower for KLRD TR New District 05 Total is 73,214**

---

**Eisenhower for KLRD TR District 06 is composed of:**

3,145 (4.3 %), from district 4 in 2012 Senate  
 4,116 (5.6 %), from district 5 in 2012 Senate  
 64,363 (87.6 %), from district 6 in 2012 Senate  
 1,881 (2.6 %), from district 7 in 2012 Senate

**Eisenhower for KLRD TR New District 06 Total is 73,505**

---

**Eisenhower for KLRD TR District 07 is composed of:**

71,561 (98.7 %), from district 7 in 2012 Senate  
 971 (1.3 %), from district 10 in 2012 Senate

**Eisenhower for KLRD TR New District 07 Total is 72,532**

---

**Eisenhower for KLRD TR District 08 is composed of:**

72,512 (98.8 %), from district 8 in 2012 Senate  
 850 (1.2 %), from district 21 in 2012 Senate

**Eisenhower for KLRD TR New District 08 Total is 73,362**

---

**Eisenhower for KLRD TR District 09 is composed of:**

20,822 (28.8 %), from district 3 in 2012 Senate  
 1,784 (2.5 %), from district 5 in 2012 Senate  
 19,450 (26.9 %), from district 9 in 2012 Senate  
 6,897 (9.5 %), from district 10 in 2012 Senate  
 5,982 (8.3 %), from district 21 in 2012 Senate  
 17,443 (24.1 %), from district 37 in 2012 Senate

**Eisenhower for KLRD TR New District 09 Total is 72,378**

---

**Eisenhower for KLRD TR District 10 is composed of:**

4,959 (6.8 %), from district 6 in 2012 Senate  
 67,567 (93.2 %), from district 10 in 2012 Senate

**Eisenhower for KLRD TR New District 10 Total is 72,526**

---

\*The Hispanic column includes persons of Hispanic Origin of all races.

\*\* The Census Bureau tabulated and reported 2 race categories that are combined in this report: "Asian" and "Native Hawaiian & Other Pacific Islander".

Percentages are a percent of total Population.

Source: Secretary of State

NGrey

Senate

4:53:47 PM, 3/8/2022

**Eisenhower for KLRD TR District 11 is composed of:**

1,959 (2.6 %), from district 7 in 2012 Senate  
 72,437 (97.4 %), from district 11 in 2012 Senate  
**Eisenhower for KLRD TR New District 11 Total is 74,396**

---

**Eisenhower for KLRD TR District 12 is composed of:**

43,041 (59.6 %), from district 12 in 2012 Senate  
 11,475 (15.9 %), from district 14 in 2012 Senate  
 1,734 (2.4 %), from district 17 in 2012 Senate  
 15,766 (21.8 %), from district 19 in 2012 Senate  
 236 (.3 %), from district 37 in 2012 Senate  
**Eisenhower for KLRD TR New District 12 Total is 72,252**

---

**Eisenhower for KLRD TR District 13 is composed of:**

718 (1.0 %), from district 12 in 2012 Senate  
 69,415 (96.2 %), from district 13 in 2012 Senate  
 1,998 (2.8 %), from district 15 in 2012 Senate  
**Eisenhower for KLRD TR New District 13 Total is 72,131**

---

**Eisenhower for KLRD TR District 14 is composed of:**

28,637 (38.8 %), from district 14 in 2012 Senate  
 2,152 (2.9 %), from district 16 in 2012 Senate  
 1,065 (1.4 %), from district 31 in 2012 Senate  
 42,046 (56.9 %), from district 35 in 2012 Senate  
**Eisenhower for KLRD TR New District 14 Total is 73,900**

---

**Eisenhower for KLRD TR District 15 is composed of:**

9,176 (12.6 %), from district 14 in 2012 Senate  
 63,763 (87.4 %), from district 15 in 2012 Senate  
**Eisenhower for KLRD TR New District 15 Total is 72,939**

---

**Eisenhower for KLRD TR District 16 is composed of:**

0 (.0 %), from district 14 in 2012 Senate  
 68,964 (93.4 %), from district 16 in 2012 Senate  
 4,867 (6.6 %), from district 30 in 2012 Senate  
**Eisenhower for KLRD TR New District 16 Total is 73,831**

---

**Eisenhower for KLRD TR District 17 is composed of:**

61,598 (82.0 %), from district 17 in 2012 Senate  
 5,586 (7.4 %), from district 22 in 2012 Senate  
 7,958 (10.6 %), from district 35 in 2012 Senate  
**Eisenhower for KLRD TR New District 17 Total is 75,142**

---

**Eisenhower for KLRD TR District 18 is composed of:**

21,814 (29.9 %), from district 1 in 2012 Senate  
 8,847 (12.1 %), from district 17 in 2012 Senate  
 39,351 (53.9 %), from district 18 in 2012 Senate  
 3,020 (4.1 %), from district 20 in 2012 Senate  
**Eisenhower for KLRD TR New District 18 Total is 73,032**

---

**Eisenhower for KLRD TR District 19 is composed of:**

18,048 (24.2 %), from district 18 in 2012 Senate  
 47,941 (64.3 %), from district 19 in 2012 Senate  
 8,550 (11.5 %), from district 20 in 2012 Senate  
**Eisenhower for KLRD TR New District 19 Total is 74,539**

---

**Eisenhower for KLRD TR District 20 is composed of:**

11,954 (16.2 %), from district 18 in 2012 Senate  
 221 (.3 %), from district 19 in 2012 Senate  
 61,768 (83.5 %), from district 20 in 2012 Senate

\*The Hispanic column includes persons of Hispanic Origin of all races.

\*\* The Census Bureau tabulated and reported 2 race categories that are combined in this report: "Asian" and "Native Hawaiian & Other Pacific Islander".

Percentages are a percent of total Population.

Source: Secretary of State

NGrey

Senate

4:53:47 PM, 3/8/2022

**Eisenhower for KLRD TR District 20 is composed of:**

Eisenhower for KLRD TR New District 20 Total is 73,943

---

**Eisenhower for KLRD TR District 21 is composed of:**

73,155 (100.0 %), from district 21 in 2012 Senate  
 Eisenhower for KLRD TR New District 21 Total is 73,155

---

**Eisenhower for KLRD TR District 22 is composed of:**

71,959 (100.0 %), from district 22 in 2012 Senate  
 Eisenhower for KLRD TR New District 22 Total is 71,959

---

**Eisenhower for KLRD TR District 23 is composed of:**

195 (.3 %), from district 9 in 2012 Senate  
 64,903 (87.3 %), from district 23 in 2012 Senate  
 9,248 (12.4 %), from district 37 in 2012 Senate  
 Eisenhower for KLRD TR New District 23 Total is 74,346

---

**Eisenhower for KLRD TR District 24 is composed of:**

68,097 (93.7 %), from district 24 in 2012 Senate  
 4,608 (6.3 %), from district 35 in 2012 Senate  
 Eisenhower for KLRD TR New District 24 Total is 72,705

---

**Eisenhower for KLRD TR District 25 is composed of:**

70,638 (95.0 %), from district 25 in 2012 Senate  
 1,104 (1.5 %), from district 28 in 2012 Senate  
 2,592 (3.5 %), from district 29 in 2012 Senate  
 Eisenhower for KLRD TR New District 25 Total is 74,334

---

**Eisenhower for KLRD TR District 26 is composed of:**

73,182 (97.4 %), from district 26 in 2012 Senate  
 1,991 (2.6 %), from district 27 in 2012 Senate  
 Eisenhower for KLRD TR New District 26 Total is 75,173

---

**Eisenhower for KLRD TR District 27 is composed of:**

0 (.0 %), from district 26 in 2012 Senate  
 73,528 (100.0 %), from district 27 in 2012 Senate  
 Eisenhower for KLRD TR New District 27 Total is 73,528

---

**Eisenhower for KLRD TR District 28 is composed of:**

9,304 (12.5 %), from district 16 in 2012 Senate  
 2,285 (3.1 %), from district 26 in 2012 Senate  
 62,653 (84.4 %), from district 28 in 2012 Senate  
 Eisenhower for KLRD TR New District 28 Total is 74,242

---

**Eisenhower for KLRD TR District 29 is composed of:**

68,706 (94.4 %), from district 29 in 2012 Senate  
 4,065 (5.6 %), from district 30 in 2012 Senate  
 Eisenhower for KLRD TR New District 29 Total is 72,771

---

**Eisenhower for KLRD TR District 30 is composed of:**

0 (.0 %), from district 16 in 2012 Senate  
 7,735 (10.5 %), from district 28 in 2012 Senate  
 65,871 (89.5 %), from district 30 in 2012 Senate  
 Eisenhower for KLRD TR New District 30 Total is 73,606

---

**Eisenhower for KLRD TR District 31 is composed of:**

74,805 (100.0 %), from district 31 in 2012 Senate  
 Eisenhower for KLRD TR New District 31 Total is 74,805

---

**Eisenhower for KLRD TR District 32 is composed of:**

17,308 (23.0 %), from district 14 in 2012 Senate  
 \*The Hispanic column includes persons of Hispanic Origin of all races.

\*\* The Census Bureau tabulated and reported 2 race categories that are combined in this report: "Asian" and "Native Hawaiian & Other Pacific Islander".

Percentages are a percent of total Population.

Source: Secretary of State

NGrey

Senate

4:53:47 PM, 3/8/2022

**Eisenhower for KLRD TR District 32 is composed of:**

58,070 (77.0 %), from district 32 in 2012 Senate  
**Eisenhower for KLRD TR New District 32 Total is 75,378**

---

**Eisenhower for KLRD TR District 33 is composed of:**

60,168 (83.4 %), from district 33 in 2012 Senate  
 11,727 (16.3 %), from district 35 in 2012 Senate  
 267 (.4 %), from district 38 in 2012 Senate  
**Eisenhower for KLRD TR New District 33 Total is 72,162**

---

**Eisenhower for KLRD TR District 34 is composed of:**

1,711 (2.4 %), from district 32 in 2012 Senate  
 218 (.3 %), from district 33 in 2012 Senate  
 67,657 (93.6 %), from district 34 in 2012 Senate  
 2,705 (3.7 %), from district 35 in 2012 Senate  
**Eisenhower for KLRD TR New District 34 Total is 72,291**

---

**Eisenhower for KLRD TR District 35 is composed of:**

63,569 (85.5 %), from district 9 in 2012 Senate  
 0 (.0 %), from district 21 in 2012 Senate  
 10,779 (14.5 %), from district 23 in 2012 Senate  
**Eisenhower for KLRD TR New District 35 Total is 74,348**

---

**Eisenhower for KLRD TR District 36 is composed of:**

8,117 (11.0 %), from district 22 in 2012 Senate  
 65,701 (89.0 %), from district 36 in 2012 Senate  
 0 (.0 %), from district 40 in 2012 Senate  
**Eisenhower for KLRD TR New District 36 Total is 73,818**

---

**Eisenhower for KLRD TR District 37 is composed of:**

2,574 (3.5 %), from district 8 in 2012 Senate  
 3,903 (5.4 %), from district 11 in 2012 Senate  
 4,944 (6.8 %), from district 12 in 2012 Senate  
 61,164 (84.3 %), from district 37 in 2012 Senate  
**Eisenhower for KLRD TR New District 37 Total is 72,585**

---

**Eisenhower for KLRD TR District 38 is composed of:**

5,917 (8.0 %), from district 32 in 2012 Senate  
 67,950 (92.0 %), from district 38 in 2012 Senate  
**Eisenhower for KLRD TR New District 38 Total is 73,867**

---

**Eisenhower for KLRD TR District 39 is composed of:**

5,151 (6.9 %), from district 33 in 2012 Senate  
 69,574 (93.1 %), from district 39 in 2012 Senate  
**Eisenhower for KLRD TR New District 39 Total is 74,725**

---

**Eisenhower for KLRD TR District 40 is composed of:**

0 (.0 %), from district 36 in 2012 Senate  
 72,101 (100.0 %), from district 40 in 2012 Senate  
**Eisenhower for KLRD TR New District 40 Total is 72,101**

---

\*The Hispanic column includes persons of Hispanic Origin of all races.

\*\* The Census Bureau tabulated and reported 2 race categories that are combined in this report: "Asian" and "Native Hawaiian & Other Pacific Islander".

Percentages are a percent of total Population.

Source: Secretary of State

NGrey

Senate

4:53:47 PM, 3/8/2022



**Eisenhower for KLRD TR District 01 is composed of:**

38,117 (67.8 %), from district 1 in 2012 Senate  
 9,076 (16.2 %), from district 2 in 2012 Senate  
 8,997 (16.0 %), from district 3 in 2012 Senate  
 0 (.0 %), from district 36 in 2012 Senate

**Eisenhower for KLRD TR New District 01 Total is 56,190**

---

**Eisenhower for KLRD TR District 02 is composed of:**

54,969 (92.2 %), from district 2 in 2012 Senate  
 2,070 (3.5 %), from district 3 in 2012 Senate  
 2,582 (4.3 %), from district 19 in 2012 Senate

**Eisenhower for KLRD TR New District 02 Total is 59,621**

---

**Eisenhower for KLRD TR District 03 is composed of:**

5,822 (10.2 %), from district 2 in 2012 Senate  
 33,177 (58.2 %), from district 3 in 2012 Senate  
 15,304 (26.8 %), from district 12 in 2012 Senate  
 2,697 (4.7 %), from district 19 in 2012 Senate

**Eisenhower for KLRD TR New District 03 Total is 57,000**

---

**Eisenhower for KLRD TR District 04 is composed of:**

52,529 (100.0 %), from district 4 in 2012 Senate

**Eisenhower for KLRD TR New District 04 Total is 52,529**

---

**Eisenhower for KLRD TR District 05 is composed of:**

0 (.0 %), from district 3 in 2012 Senate  
 54,873 (99.0 %), from district 5 in 2012 Senate  
 553 (1.0 %), from district 6 in 2012 Senate

**Eisenhower for KLRD TR New District 05 Total is 55,426**

---

**Eisenhower for KLRD TR District 06 is composed of:**

2,154 (3.9 %), from district 4 in 2012 Senate  
 3,094 (5.7 %), from district 5 in 2012 Senate  
 47,764 (87.6 %), from district 6 in 2012 Senate  
 1,530 (2.8 %), from district 7 in 2012 Senate

**Eisenhower for KLRD TR New District 06 Total is 54,542**

---

**Eisenhower for KLRD TR District 07 is composed of:**

56,612 (98.6 %), from district 7 in 2012 Senate  
 775 (1.4 %), from district 10 in 2012 Senate

**Eisenhower for KLRD TR New District 07 Total is 57,387**

---

**Eisenhower for KLRD TR District 08 is composed of:**

57,556 (98.8 %), from district 8 in 2012 Senate  
 693 (1.2 %), from district 21 in 2012 Senate

**Eisenhower for KLRD TR New District 08 Total is 58,249**

---

**Eisenhower for KLRD TR District 09 is composed of:**

15,859 (29.9 %), from district 3 in 2012 Senate  
 1,261 (2.4 %), from district 5 in 2012 Senate  
 14,367 (27.1 %), from district 9 in 2012 Senate  
 5,047 (9.5 %), from district 10 in 2012 Senate  
 4,364 (8.2 %), from district 21 in 2012 Senate  
 12,059 (22.8 %), from district 37 in 2012 Senate

**Eisenhower for KLRD TR New District 09 Total is 52,957**

---

**Eisenhower for KLRD TR District 10 is composed of:**

3,816 (6.9 %), from district 6 in 2012 Senate  
 51,459 (93.1 %), from district 10 in 2012 Senate

**Eisenhower for KLRD TR New District 10 Total is 55,275**

---

\*The Hispanic column includes persons of Hispanic Origin of all races.

\*\* The Census Bureau tabulated and reported 2 race categories that are combined in this report: "Asian" and "Native Hawaiian & Other Pacific Islander".

Percentages are a percent of total Population.

Source: Secretary of State

NGrey

Senate

4:57:18 PM, 3/8/2022

**Eisenhower for KLRD TR District 11 is composed of:**

1,525 (2.7 %), from district 7 in 2012 Senate  
 55,998 (97.3 %), from district 11 in 2012 Senate  
**Eisenhower for KLRD TR New District 11 Total is 57,523**

---

**Eisenhower for KLRD TR District 12 is composed of:**

32,966 (59.4 %), from district 12 in 2012 Senate  
 8,876 (16.0 %), from district 14 in 2012 Senate  
 1,387 (2.5 %), from district 17 in 2012 Senate  
 12,113 (21.8 %), from district 19 in 2012 Senate  
 173 (.3 %), from district 37 in 2012 Senate  
**Eisenhower for KLRD TR New District 12 Total is 55,515**

---

**Eisenhower for KLRD TR District 13 is composed of:**

532 (1.0 %), from district 12 in 2012 Senate  
 53,418 (96.3 %), from district 13 in 2012 Senate  
 1,519 (2.7 %), from district 15 in 2012 Senate  
**Eisenhower for KLRD TR New District 13 Total is 55,469**

---

**Eisenhower for KLRD TR District 14 is composed of:**

22,218 (38.7 %), from district 14 in 2012 Senate  
 1,602 (2.8 %), from district 16 in 2012 Senate  
 810 (1.4 %), from district 31 in 2012 Senate  
 32,821 (57.1 %), from district 35 in 2012 Senate  
**Eisenhower for KLRD TR New District 14 Total is 57,451**

---

**Eisenhower for KLRD TR District 15 is composed of:**

7,031 (12.7 %), from district 14 in 2012 Senate  
 48,225 (87.3 %), from district 15 in 2012 Senate  
**Eisenhower for KLRD TR New District 15 Total is 55,256**

---

**Eisenhower for KLRD TR District 16 is composed of:**

0 (.0 %), from district 14 in 2012 Senate  
 50,375 (93.1 %), from district 16 in 2012 Senate  
 3,734 (6.9 %), from district 30 in 2012 Senate  
**Eisenhower for KLRD TR New District 16 Total is 54,109**

---

**Eisenhower for KLRD TR District 17 is composed of:**

46,104 (82.4 %), from district 17 in 2012 Senate  
 3,565 (6.4 %), from district 22 in 2012 Senate  
 6,275 (11.2 %), from district 35 in 2012 Senate  
**Eisenhower for KLRD TR New District 17 Total is 55,944**

---

**Eisenhower for KLRD TR District 18 is composed of:**

15,974 (29.7 %), from district 1 in 2012 Senate  
 6,404 (11.9 %), from district 17 in 2012 Senate  
 29,003 (53.9 %), from district 18 in 2012 Senate  
 2,408 (4.5 %), from district 20 in 2012 Senate  
**Eisenhower for KLRD TR New District 18 Total is 53,789**

---

**Eisenhower for KLRD TR District 19 is composed of:**

13,935 (25.1 %), from district 18 in 2012 Senate  
 35,622 (64.1 %), from district 19 in 2012 Senate  
 6,029 (10.8 %), from district 20 in 2012 Senate  
**Eisenhower for KLRD TR New District 19 Total is 55,586**

---

**Eisenhower for KLRD TR District 20 is composed of:**

9,796 (16.7 %), from district 18 in 2012 Senate  
 175 (.3 %), from district 19 in 2012 Senate  
 48,558 (83.0 %), from district 20 in 2012 Senate

\*The Hispanic column includes persons of Hispanic Origin of all races.

\*\* The Census Bureau tabulated and reported 2 race categories that are combined in this report: "Asian" and "Native Hawaiian & Other Pacific Islander".

Percentages are a percent of total Population.

Source: Secretary of State

NGrey

Senate

4:57:18 PM, 3/8/2022

**Eisenhower for KLRD TR District 20 is composed of:**

Eisenhower for KLRD TR New District 20 Total is 58,529

---

**Eisenhower for KLRD TR District 21 is composed of:**

57,652 (100.0 %), from district 21 in 2012 Senate

Eisenhower for KLRD TR New District 21 Total is 57,652

---

**Eisenhower for KLRD TR District 22 is composed of:**

59,685 (100.0 %), from district 22 in 2012 Senate

Eisenhower for KLRD TR New District 22 Total is 59,685

---

**Eisenhower for KLRD TR District 23 is composed of:**

143 (.3 %), from district 9 in 2012 Senate

46,685 (87.0 %), from district 23 in 2012 Senate

6,811 (12.7 %), from district 37 in 2012 Senate

Eisenhower for KLRD TR New District 23 Total is 53,639

---

**Eisenhower for KLRD TR District 24 is composed of:**

52,241 (93.6 %), from district 24 in 2012 Senate

3,595 (6.4 %), from district 35 in 2012 Senate

Eisenhower for KLRD TR New District 24 Total is 55,836

---

**Eisenhower for KLRD TR District 25 is composed of:**

54,344 (94.9 %), from district 25 in 2012 Senate

792 (1.4 %), from district 28 in 2012 Senate

2,124 (3.7 %), from district 29 in 2012 Senate

Eisenhower for KLRD TR New District 25 Total is 57,260

---

**Eisenhower for KLRD TR District 26 is composed of:**

53,184 (97.6 %), from district 26 in 2012 Senate

1,328 (2.4 %), from district 27 in 2012 Senate

Eisenhower for KLRD TR New District 26 Total is 54,512

---

**Eisenhower for KLRD TR District 27 is composed of:**

0 (.0 %), from district 26 in 2012 Senate

55,847 (100.0 %), from district 27 in 2012 Senate

Eisenhower for KLRD TR New District 27 Total is 55,847

---

**Eisenhower for KLRD TR District 28 is composed of:**

6,785 (12.6 %), from district 16 in 2012 Senate

1,743 (3.2 %), from district 26 in 2012 Senate

45,472 (84.2 %), from district 28 in 2012 Senate

Eisenhower for KLRD TR New District 28 Total is 54,000

---

**Eisenhower for KLRD TR District 29 is composed of:**

51,732 (93.9 %), from district 29 in 2012 Senate

3,359 (6.1 %), from district 30 in 2012 Senate

Eisenhower for KLRD TR New District 29 Total is 55,091

---

**Eisenhower for KLRD TR District 30 is composed of:**

0 (.0 %), from district 16 in 2012 Senate

5,779 (10.2 %), from district 28 in 2012 Senate

51,067 (89.8 %), from district 30 in 2012 Senate

Eisenhower for KLRD TR New District 30 Total is 56,846

---

**Eisenhower for KLRD TR District 31 is composed of:**

55,772 (100.0 %), from district 31 in 2012 Senate

Eisenhower for KLRD TR New District 31 Total is 55,772

---

**Eisenhower for KLRD TR District 32 is composed of:**

\*13,444 (23.4 %), from district 14 in 2012 Senate

\*The Hispanic column includes persons of Hispanic Origin of all races.

\*\* The Census Bureau tabulated and reported 2 race categories that are combined in this report: "Asian" and "Native Hawaiian & Other Pacific Islander".

Percentages are a percent of total Population.

Source: Secretary of State

NGrey

Senate

4:57:18 PM, 3/8/2022

**Eisenhower for KLRD TR District 32 is composed of:**

44,119 (76.6 %), from district 32 in 2012 Senate  
**Eisenhower for KLRD TR New District 32 Total is 57,563**

---

**Eisenhower for KLRD TR District 33 is composed of:**

46,284 (83.1 %), from district 33 in 2012 Senate  
 9,202 (16.5 %), from district 35 in 2012 Senate  
 213 (.4 %), from district 38 in 2012 Senate  
**Eisenhower for KLRD TR New District 33 Total is 55,699**

---

**Eisenhower for KLRD TR District 34 is composed of:**

1,318 (2.3 %), from district 32 in 2012 Senate  
 174 (.3 %), from district 33 in 2012 Senate  
 52,619 (93.5 %), from district 34 in 2012 Senate  
 2,166 (3.8 %), from district 35 in 2012 Senate  
**Eisenhower for KLRD TR New District 34 Total is 56,277**

---

**Eisenhower for KLRD TR District 35 is composed of:**

46,128 (85.4 %), from district 9 in 2012 Senate  
 0 (.0 %), from district 21 in 2012 Senate  
 7,900 (14.6 %), from district 23 in 2012 Senate  
**Eisenhower for KLRD TR New District 35 Total is 54,028**

---

**Eisenhower for KLRD TR District 36 is composed of:**

6,260 (11.0 %), from district 22 in 2012 Senate  
 50,906 (89.0 %), from district 36 in 2012 Senate  
 0 (.0 %), from district 40 in 2012 Senate  
**Eisenhower for KLRD TR New District 36 Total is 57,166**

---

**Eisenhower for KLRD TR District 37 is composed of:**

2,041 (3.9 %), from district 8 in 2012 Senate  
 2,925 (5.6 %), from district 11 in 2012 Senate  
 3,658 (7.0 %), from district 12 in 2012 Senate  
 43,924 (83.6 %), from district 37 in 2012 Senate  
**Eisenhower for KLRD TR New District 37 Total is 52,548**

---

**Eisenhower for KLRD TR District 38 is composed of:**

4,585 (8.8 %), from district 32 in 2012 Senate  
 47,483 (91.2 %), from district 38 in 2012 Senate  
**Eisenhower for KLRD TR New District 38 Total is 52,068**

---

**Eisenhower for KLRD TR District 39 is composed of:**

3,802 (7.1 %), from district 33 in 2012 Senate  
 49,413 (92.9 %), from district 39 in 2012 Senate  
**Eisenhower for KLRD TR New District 39 Total is 53,215**

---

**Eisenhower for KLRD TR District 40 is composed of:**

0 (.0 %), from district 36 in 2012 Senate  
 56,265 (100.0 %), from district 40 in 2012 Senate  
**Eisenhower for KLRD TR New District 40 Total is 56,265**

---

\*The Hispanic column includes persons of Hispanic Origin of all races.

\*\* The Census Bureau tabulated and reported 2 race categories that are combined in this report: "Asian" and "Native Hawaiian & Other Pacific Islander".

Percentages are a percent of total Population.

Source: Secretary of State

NGrey

Senate

4:57:18 PM, 3/8/2022

	Hispanic *	Non-Hispanic Black DOJ
<b>Eisenhower for KLRD TR District 01 is composed of:</b>		
49,879 (67.6 %), from district 1 in 2012 Senate	1,503 2.0 %	1,802 2.4 %
12,037 (16.3 %), from district 2 in 2012 Senate	363 .5 %	139 .2 %
11,903 (16.1 %), from district 3 in 2012 Senate	497 .7 %	209 .3 %
0 (.0 %), from district 36 in 2012 Senate	0 .0 %	0 .0 %
<b>Eisenhower for KLRD TR New District 01 Total is 73,819</b>	<b>2,363 3.2 %</b>	<b>2,150 2.9 %</b>
<b>Eisenhower for KLRD TR District 02 is composed of:</b>		
66,265 (91.8 %), from district 2 in 2012 Senate	4,196 5.8 %	3,712 5.1 %
2,657 (3.7 %), from district 3 in 2012 Senate	205 .3 %	184 .3 %
3,250 (4.5 %), from district 19 in 2012 Senate	142 .2 %	50 .1 %
<b>Eisenhower for KLRD TR New District 02 Total is 72,172</b>	<b>4,543 6.3 %</b>	<b>3,946 5.5 %</b>
<b>Eisenhower for KLRD TR District 03 is composed of:</b>		
7,252 (10.0 %), from district 2 in 2012 Senate	584 .8 %	501 .7 %
42,315 (58.1 %), from district 3 in 2012 Senate	3,272 4.5 %	2,464 3.4 %
19,923 (27.3 %), from district 12 in 2012 Senate	980 1.3 %	477 .7 %
3,377 (4.6 %), from district 19 in 2012 Senate	100 .1 %	48 .1 %
<b>Eisenhower for KLRD TR New District 03 Total is 72,867</b>	<b>4,936 6.8 %</b>	<b>3,490 4.8 %</b>
<b>Eisenhower for KLRD TR District 04 is composed of:</b>		
73,501 (100.0 %), from district 4 in 2012 Senate	24,974 34.0 %	24,460 33.3 %
<b>Eisenhower for KLRD TR New District 04 Total is 73,501</b>	<b>24,974 34.0 %</b>	<b>24,460 33.3 %</b>
<b>Eisenhower for KLRD TR District 05 is composed of:</b>		
0 (.0 %), from district 3 in 2012 Senate	0 .0 %	0 .0 %
72,581 (99.1 %), from district 5 in 2012 Senate	6,479 8.8 %	10,802 14.8 %
633 (.9 %), from district 6 in 2012 Senate	35 .0 %	176 .2 %
<b>Eisenhower for KLRD TR New District 05 Total is 73,214</b>	<b>6,514 8.9 %</b>	<b>10,978 15.0 %</b>
<b>Eisenhower for KLRD TR District 06 is composed of:</b>		
3,145 (4.3 %), from district 4 in 2012 Senate	1,533 2.1 %	749 1.0 %
4,116 (5.6 %), from district 5 in 2012 Senate	536 .7 %	321 .4 %
64,363 (87.6 %), from district 6 in 2012 Senate	26,428 36.0 %	6,929 9.4 %
1,881 (2.6 %), from district 7 in 2012 Senate	315 .4 %	307 .4 %
<b>Eisenhower for KLRD TR New District 06 Total is 73,505</b>	<b>28,812 39.2 %</b>	<b>8,306 11.3 %</b>
<b>Eisenhower for KLRD TR District 07 is composed of:</b>		
71,561 (98.7 %), from district 7 in 2012 Senate	5,015 6.9 %	2,314 3.2 %
971 (1.3 %), from district 10 in 2012 Senate	109 .2 %	39 .1 %
<b>Eisenhower for KLRD TR New District 07 Total is 72,532</b>	<b>5,124 7.1 %</b>	<b>2,353 3.2 %</b>
<b>Eisenhower for KLRD TR District 08 is composed of:</b>		
72,512 (98.8 %), from district 8 in 2012 Senate	5,542 7.6 %	3,988 5.4 %
850 (1.2 %), from district 21 in 2012 Senate	68 .1 %	27 .0 %

\*The Hispanic column includes persons of Hispanic Origin of all races.  
 Percentages are a percent of total Population.  
 Source: Secretary of State

	<u>Hispanic *</u>		<u>Non-Hispanic Black DOJ</u>	
<b>Eisenhower for KLRD TR District 08 is composed of:</b>				
<b>Eisenhower for KLRD TR New District 08 Total is 73,362</b>	5,610	7.6 %	4,015	5.5 %
<b>Eisenhower for KLRD TR District 09 is composed of:</b>				
20,822 (28.8 %), from district 3 in 2012 Senate	987	1.4 %	456	.6 %
1,784 (2.5 %), from district 5 in 2012 Senate	397	.5 %	114	.2 %
19,450 (26.9 %), from district 9 in 2012 Senate	2,065	2.9 %	779	1.1 %
6,897 (9.5 %), from district 10 in 2012 Senate	373	.5 %	229	.3 %
5,982 (8.3 %), from district 21 in 2012 Senate	350	.5 %	152	.2 %
17,443 (24.1 %), from district 37 in 2012 Senate	1,774	2.5 %	937	1.3 %
<b>Eisenhower for KLRD TR New District 09 Total is 72,378</b>	5,946	8.2 %	2,667	3.7 %
<b>Eisenhower for KLRD TR District 10 is composed of:</b>				
4,959 (6.8 %), from district 6 in 2012 Senate	749	1.0 %	383	.5 %
67,567 (93.2 %), from district 10 in 2012 Senate	6,476	8.9 %	4,718	6.5 %
<b>Eisenhower for KLRD TR New District 10 Total is 72,526</b>	7,225	10.0 %	5,101	7.0 %
<b>Eisenhower for KLRD TR District 11 is composed of:</b>				
1,959 (2.6 %), from district 7 in 2012 Senate	109	.1 %	105	.1 %
72,437 (97.4 %), from district 11 in 2012 Senate	3,005	4.0 %	2,420	3.3 %
<b>Eisenhower for KLRD TR New District 11 Total is 74,396</b>	3,114	4.2 %	2,525	3.4 %
<b>Eisenhower for KLRD TR District 12 is composed of:</b>				
43,041 (59.6 %), from district 12 in 2012 Senate	1,281	1.8 %	637	.9 %
11,475 (15.9 %), from district 14 in 2012 Senate	292	.4 %	98	.1 %
1,734 (2.4 %), from district 17 in 2012 Senate	87	.1 %	7	.0 %
15,766 (21.8 %), from district 19 in 2012 Senate	457	.6 %	118	.2 %
236 (.3 %), from district 37 in 2012 Senate	7	.0 %	10	.0 %
<b>Eisenhower for KLRD TR New District 12 Total is 72,252</b>	2,124	2.9 %	870	1.2 %
<b>Eisenhower for KLRD TR District 13 is composed of:</b>				
718 (1.0 %), from district 12 in 2012 Senate	8	.0 %	10	.0 %
69,415 (96.2 %), from district 13 in 2012 Senate	3,513	4.9 %	2,182	3.0 %
1,998 (2.8 %), from district 15 in 2012 Senate	71	.1 %	33	.0 %
<b>Eisenhower for KLRD TR New District 13 Total is 72,131</b>	3,592	5.0 %	2,225	3.1 %
<b>Eisenhower for KLRD TR District 14 is composed of:</b>				
28,637 (38.8 %), from district 14 in 2012 Senate	1,398	1.9 %	1,192	1.6 %
2,152 (2.9 %), from district 16 in 2012 Senate	78	.1 %	13	.0 %
1,065 (1.4 %), from district 31 in 2012 Senate	43	.1 %	7	.0 %
42,046 (56.9 %), from district 35 in 2012 Senate	2,034	2.8 %	925	1.3 %
<b>Eisenhower for KLRD TR New District 14 Total is 73,900</b>	3,553	4.8 %	2,137	2.9 %
<b>Eisenhower for KLRD TR District 15 is composed of:</b>				
9,176 (12.6 %), from district 14 in 2012 Senate	278	.4 %	80	.1 %
63,763 (87.4 %), from district 15 in 2012 Senate				

\*The Hispanic column includes persons of Hispanic Origin of all races.  
Percentages are a percent of total Population.  
Source: Secretary of State

	Hispanic *	Non-Hispanic Black DOJ
<b>Eisenhower for KLRD TR District 15 is composed of:</b>		
	4,165 5.7 %	3,420 4.7 %
<b>Eisenhower for KLRD TR New District 15 Total is 72,939</b>	4,443 6.1 %	3,500 4.8 %
<b>Eisenhower for KLRD TR District 16 is composed of:</b>		
0 (.0 %), from district 14 in 2012 Senate	0 .0 %	0 .0 %
68,964 (93.4 %), from district 16 in 2012 Senate	4,565 6.2 %	3,943 5.3 %
4,867 (6.6 %), from district 30 in 2012 Senate	237 .3 %	177 .2 %
<b>Eisenhower for KLRD TR New District 16 Total is 73,831</b>	4,802 6.5 %	4,120 5.6 %
<b>Eisenhower for KLRD TR District 17 is composed of:</b>		
61,598 (82.0 %), from district 17 in 2012 Senate	12,185 16.2 %	7,132 9.5 %
5,586 (7.4 %), from district 22 in 2012 Senate	760 1.0 %	692 .9 %
7,958 (10.6 %), from district 35 in 2012 Senate	449 .6 %	66 .1 %
<b>Eisenhower for KLRD TR New District 17 Total is 75,142</b>	13,394 17.8 %	7,890 10.5 %
<b>Eisenhower for KLRD TR District 18 is composed of:</b>		
21,814 (29.9 %), from district 1 in 2012 Senate	1,124 1.5 %	408 .6 %
8,847 (12.1 %), from district 17 in 2012 Senate	348 .5 %	115 .2 %
39,351 (53.9 %), from district 18 in 2012 Senate	2,537 3.5 %	921 1.3 %
3,020 (4.1 %), from district 20 in 2012 Senate	132 .2 %	66 .1 %
<b>Eisenhower for KLRD TR New District 18 Total is 73,032</b>	4,141 5.7 %	1,510 2.1 %
<b>Eisenhower for KLRD TR District 19 is composed of:</b>		
18,048 (24.2 %), from district 18 in 2012 Senate	3,412 4.6 %	2,730 3.7 %
47,941 (64.3 %), from district 19 in 2012 Senate	11,573 15.5 %	6,734 9.0 %
8,550 (11.5 %), from district 20 in 2012 Senate	645 .9 %	629 .8 %
<b>Eisenhower for KLRD TR New District 19 Total is 74,539</b>	15,630 21.0 %	10,093 13.5 %
<b>Eisenhower for KLRD TR District 20 is composed of:</b>		
11,954 (16.2 %), from district 18 in 2012 Senate	1,081 1.5 %	901 1.2 %
221 (.3 %), from district 19 in 2012 Senate	26 .0 %	35 .0 %
61,768 (83.5 %), from district 20 in 2012 Senate	5,303 7.2 %	5,254 7.1 %
<b>Eisenhower for KLRD TR New District 20 Total is 73,943</b>	6,410 8.7 %	6,190 8.4 %
<b>Eisenhower for KLRD TR District 21 is composed of:</b>		
73,155 (100.0 %), from district 21 in 2012 Senate	8,315 11.4 %	6,249 8.5 %
<b>Eisenhower for KLRD TR New District 21 Total is 73,155</b>	8,315 11.4 %	6,249 8.5 %
<b>Eisenhower for KLRD TR District 22 is composed of:</b>		
71,959 (100.0 %), from district 22 in 2012 Senate	7,470 10.4 %	5,703 7.9 %
<b>Eisenhower for KLRD TR New District 22 Total is 71,959</b>	7,470 10.4 %	5,703 7.9 %
<b>Eisenhower for KLRD TR District 23 is composed of:</b>		
195 (.3 %), from district 9 in 2012 Senate	35 .0 %	5 .0 %
64,903 (87.3 %), from district 23 in 2012 Senate	6,453 8.7 %	4,419 5.9 %
9,248 (12.4 %), from district 37 in 2012 Senate		

\*The Hispanic column includes persons of Hispanic Origin of all races.  
Percentages are a percent of total Population.

Source: Secretary of State

	Hispanic *	Non-Hispanic Black DOJ
<b>Eisenhower for KLRD TR District 23 is composed of:</b>		
	477 .6 %	226 .3 %
<b>Eisenhower for KLRD TR New District 23 Total is 74,346</b>	6,965 9.4 %	4,650 6.3 %
<b>Eisenhower for KLRD TR District 24 is composed of:</b>		
68,097 (93.7 %), from district 24 in 2012 Senate	7,333 10.1 %	2,819 3.9 %
4,608 (6.3 %), from district 35 in 2012 Senate	214 .3 %	43 .1 %
<b>Eisenhower for KLRD TR New District 24 Total is 72,705</b>	7,547 10.4 %	2,862 3.9 %
<b>Eisenhower for KLRD TR District 25 is composed of:</b>		
70,638 (95.0 %), from district 25 in 2012 Senate	17,953 24.2 %	5,911 8.0 %
1,104 (1.5 %), from district 28 in 2012 Senate	333 .4 %	184 .2 %
2,592 (3.5 %), from district 29 in 2012 Senate	448 .6 %	299 .4 %
<b>Eisenhower for KLRD TR New District 25 Total is 74,334</b>	18,734 25.2 %	6,394 8.6 %
<b>Eisenhower for KLRD TR District 26 is composed of:</b>		
73,182 (97.4 %), from district 26 in 2012 Senate	6,159 8.2 %	1,773 2.4 %
1,991 (2.6 %), from district 27 in 2012 Senate	59 .1 %	10 .0 %
<b>Eisenhower for KLRD TR New District 26 Total is 75,173</b>	6,218 8.3 %	1,783 2.4 %
<b>Eisenhower for KLRD TR District 27 is composed of:</b>		
0 (.0 %), from district 26 in 2012 Senate	0 .0 %	0 .0 %
73,528 (100.0 %), from district 27 in 2012 Senate	7,059 9.6 %	2,727 3.7 %
<b>Eisenhower for KLRD TR New District 27 Total is 73,528</b>	7,059 9.6 %	2,727 3.7 %
<b>Eisenhower for KLRD TR District 28 is composed of:</b>		
9,304 (12.5 %), from district 16 in 2012 Senate	581 .8 %	298 .4 %
2,285 (3.1 %), from district 26 in 2012 Senate	199 .3 %	32 .0 %
62,653 (84.4 %), from district 28 in 2012 Senate	12,604 17.0 %	6,089 8.2 %
<b>Eisenhower for KLRD TR New District 28 Total is 74,242</b>	13,384 18.0 %	6,419 8.6 %
<b>Eisenhower for KLRD TR District 29 is composed of:</b>		
68,706 (94.4 %), from district 29 in 2012 Senate	19,727 27.1 %	18,203 25.0 %
4,065 (5.6 %), from district 30 in 2012 Senate	239 .3 %	252 .3 %
<b>Eisenhower for KLRD TR New District 29 Total is 72,771</b>	19,966 27.4 %	18,455 25.4 %
<b>Eisenhower for KLRD TR District 30 is composed of:</b>		
0 (.0 %), from district 16 in 2012 Senate	0 .0 %	0 .0 %
7,735 (10.5 %), from district 28 in 2012 Senate	1,838 2.5 %	1,227 1.7 %
65,871 (89.5 %), from district 30 in 2012 Senate	8,717 11.8 %	10,428 14.2 %
<b>Eisenhower for KLRD TR New District 30 Total is 73,606</b>	10,555 14.3 %	11,655 15.8 %
<b>Eisenhower for KLRD TR District 31 is composed of:</b>		
74,805 (100.0 %), from district 31 in 2012 Senate	7,995 10.7 %	2,888 3.9 %
<b>Eisenhower for KLRD TR New District 31 Total is 74,805</b>	7,995 10.7 %	2,888 3.9 %
<b>Eisenhower for KLRD TR District 32 is composed of:</b>		
17,308 (23.0 %), from district 14 in 2012 Senate	595 .8 %	123 .2 %

\*The Hispanic column includes persons of Hispanic Origin of all races.  
Percentages are a percent of total Population.  
Source: Secretary of State



	<u>Hispanic</u> *	<u>Non-Hispanic Black DOJ</u>
<b>Eisenhower for KLRD TR District 32 is composed of:</b>		
58,070 (77.0 %), from district 32 in 2012 Senate	5,529 7.3 %	1,658 2.2 %
<b>Eisenhower for KLRD TR New District 32 Total is 75,378</b>	<b>6,124 8.1 %</b>	<b>1,781 2.4 %</b>
<b>Eisenhower for KLRD TR District 33 is composed of:</b>		
60,168 (83.4 %), from district 33 in 2012 Senate	7,350 10.2 %	1,102 1.5 %
11,727 (16.3 %), from district 35 in 2012 Senate	1,389 1.9 %	344 .5 %
267 (.4 %), from district 38 in 2012 Senate	16 .0 %	2 .0 %
<b>Eisenhower for KLRD TR New District 33 Total is 72,162</b>	<b>8,755 12.1 %</b>	<b>1,448 2.0 %</b>
<b>Eisenhower for KLRD TR District 34 is composed of:</b>		
1,711 (2.4 %), from district 32 in 2012 Senate	35 .0 %	3 .0 %
218 (.3 %), from district 33 in 2012 Senate	7 .0 %	1 .0 %
67,657 (93.6 %), from district 34 in 2012 Senate	6,329 8.8 %	2,519 3.5 %
2,705 (3.7 %), from district 35 in 2012 Senate	172 .2 %	107 .1 %
<b>Eisenhower for KLRD TR New District 34 Total is 72,291</b>	<b>6,543 9.1 %</b>	<b>2,630 3.6 %</b>
<b>Eisenhower for KLRD TR District 35 is composed of:</b>		
63,569 (85.5 %), from district 9 in 2012 Senate	8,296 11.2 %	4,218 5.7 %
0 (.0 %), from district 21 in 2012 Senate	0 .0 %	0 .0 %
10,779 (14.5 %), from district 23 in 2012 Senate	2,637 3.5 %	1,339 1.8 %
<b>Eisenhower for KLRD TR New District 35 Total is 74,348</b>	<b>10,933 14.7 %</b>	<b>5,557 7.5 %</b>
<b>Eisenhower for KLRD TR District 36 is composed of:</b>		
8,117 (11.0 %), from district 22 in 2012 Senate	218 .3 %	80 .1 %
65,701 (89.0 %), from district 36 in 2012 Senate	1,945 2.6 %	717 1.0 %
0 (.0 %), from district 40 in 2012 Senate	0 .0 %	0 .0 %
<b>Eisenhower for KLRD TR New District 36 Total is 73,818</b>	<b>2,163 2.9 %</b>	<b>797 1.1 %</b>
<b>Eisenhower for KLRD TR District 37 is composed of:</b>		
2,574 (3.5 %), from district 8 in 2012 Senate	145 .2 %	91 .1 %
3,903 (5.4 %), from district 11 in 2012 Senate	202 .3 %	149 .2 %
4,944 (6.8 %), from district 12 in 2012 Senate	211 .3 %	204 .3 %
61,164 (84.3 %), from district 37 in 2012 Senate	2,293 3.2 %	1,440 2.0 %
<b>Eisenhower for KLRD TR New District 37 Total is 72,585</b>	<b>2,851 3.9 %</b>	<b>1,884 2.6 %</b>
<b>Eisenhower for KLRD TR District 38 is composed of:</b>		
5,917 (8.0 %), from district 32 in 2012 Senate	260 .4 %	53 .1 %
67,950 (92.0 %), from district 38 in 2012 Senate	35,911 48.6 %	1,824 2.5 %
<b>Eisenhower for KLRD TR New District 38 Total is 73,867</b>	<b>36,171 49.0 %</b>	<b>1,877 2.5 %</b>
<b>Eisenhower for KLRD TR District 39 is composed of:</b>		
5,151 (6.9 %), from district 33 in 2012 Senate	1,027 1.4 %	27 .0 %
69,574 (93.1 %), from district 39 in 2012 Senate	31,699 42.4 %	1,733 2.3 %
<b>Eisenhower for KLRD TR New District 39 Total is 74,725</b>	<b>32,726 43.8 %</b>	<b>1,760 2.4 %</b>

\*The Hispanic column includes persons of Hispanic Origin of all races.  
Percentages are a percent of total Population.  
Source: Secretary of State

	<u>Hispanic</u> *	<u>Non-Hispanic Black DOJ</u>
<b>Eisenhower for KLRD TR District 40 is composed of:</b>		
0 (.0 %), from district 36 in 2012 Senate	0 .0 %	0 .0 %
72,101 (100.0 %), from district 40 in 2012 Senate	4,879 6.8 %	1,286 1.8 %
<b>Eisenhower for KLRD TR New District 40 Total is 72,101</b>	4,879 6.8 %	1,286 1.8 %

\*The Hispanic column includes persons of Hispanic Origin of all races.  
 Percentages are a percent of total Population.  
 Source: Secretary of State

	<u>18+ Hispanic *</u>	<u>18+ Non-Hispanic Black DOJ</u>
<b>Eisenhower for KLRD TR District 01 is composed of:</b>		
38,117 (67.8 %), from district 1 in 2012 Senate	958 1.7 %	1,152 2.1 %
9,076 (16.2 %), from district 2 in 2012 Senate	202 .4 %	83 .1 %
8,997 (16.0 %), from district 3 in 2012 Senate	252 .4 %	130 .2 %
0 (.0 %), from district 36 in 2012 Senate	0 .0 %	0 .0 %
<b>Eisenhower for KLRD TR New District 01 Total is 56,190</b>	<b>1,412 2.5 %</b>	<b>1,365 2.4 %</b>
<b>Eisenhower for KLRD TR District 02 is composed of:</b>		
54,969 (92.2 %), from district 2 in 2012 Senate	3,138 5.3 %	2,795 4.7 %
2,070 (3.5 %), from district 3 in 2012 Senate	133 .2 %	104 .2 %
2,582 (4.3 %), from district 19 in 2012 Senate	84 .1 %	23 .0 %
<b>Eisenhower for KLRD TR New District 02 Total is 59,621</b>	<b>3,355 5.6 %</b>	<b>2,922 4.9 %</b>
<b>Eisenhower for KLRD TR District 03 is composed of:</b>		
5,822 (10.2 %), from district 2 in 2012 Senate	388 .7 %	319 .6 %
33,177 (58.2 %), from district 3 in 2012 Senate	2,237 3.9 %	1,706 3.0 %
15,304 (26.8 %), from district 12 in 2012 Senate	673 1.2 %	305 .5 %
2,697 (4.7 %), from district 19 in 2012 Senate	49 .1 %	37 .1 %
<b>Eisenhower for KLRD TR New District 03 Total is 57,000</b>	<b>3,347 5.9 %</b>	<b>2,367 4.2 %</b>
<b>Eisenhower for KLRD TR District 04 is composed of:</b>		
52,529 (100.0 %), from district 4 in 2012 Senate	15,327 29.2 %	18,238 34.7 %
<b>Eisenhower for KLRD TR New District 04 Total is 52,529</b>	<b>15,327 29.2 %</b>	<b>18,238 34.7 %</b>
<b>Eisenhower for KLRD TR District 05 is composed of:</b>		
0 (.0 %), from district 3 in 2012 Senate	0 .0 %	0 .0 %
54,873 (99.0 %), from district 5 in 2012 Senate	4,139 7.5 %	7,898 14.2 %
553 (1.0 %), from district 6 in 2012 Senate	31 .1 %	151 .3 %
<b>Eisenhower for KLRD TR New District 05 Total is 55,426</b>	<b>4,170 7.5 %</b>	<b>8,049 14.5 %</b>
<b>Eisenhower for KLRD TR District 06 is composed of:</b>		
2,154 (3.9 %), from district 4 in 2012 Senate	955 1.8 %	484 .9 %
3,094 (5.7 %), from district 5 in 2012 Senate	327 .6 %	221 .4 %
47,764 (87.6 %), from district 6 in 2012 Senate	17,162 31.5 %	4,623 8.5 %
1,530 (2.8 %), from district 7 in 2012 Senate	206 .4 %	218 .4 %
<b>Eisenhower for KLRD TR New District 06 Total is 54,542</b>	<b>18,650 34.2 %</b>	<b>5,546 10.2 %</b>
<b>Eisenhower for KLRD TR District 07 is composed of:</b>		
56,612 (98.6 %), from district 7 in 2012 Senate	3,396 5.9 %	1,603 2.8 %
775 (1.4 %), from district 10 in 2012 Senate	74 .1 %	22 .0 %
<b>Eisenhower for KLRD TR New District 07 Total is 57,387</b>	<b>3,470 6.0 %</b>	<b>1,625 2.8 %</b>
<b>Eisenhower for KLRD TR District 08 is composed of:</b>		
57,556 (98.8 %), from district 8 in 2012 Senate	3,819 6.6 %	2,863 4.9 %
693 (1.2 %), from district 21 in 2012 Senate	46 .1 %	19 .0 %

\*The Hispanic column includes persons of Hispanic Origin of all races.  
 Percentages are a percent of total Population.  
 Source: Secretary of State

	18+ Hispanic *		18+ Non-Hispanic Black DOJ	
<b>Eisenhower for KLRD TR District 08 is composed of:</b>				
<b>Eisenhower for KLRD TR New District 08 Total is 58,249</b>	3,865	6.6 %	2,882	4.9 %
<b>Eisenhower for KLRD TR District 09 is composed of:</b>				
15,859 (29.9 %), from district 3 in 2012 Senate	575	1.1 %	290	.5 %
1,261 (2.4 %), from district 5 in 2012 Senate	244	.5 %	65	.1 %
14,367 (27.1 %), from district 9 in 2012 Senate	1,268	2.4 %	513	1.0 %
5,047 (9.5 %), from district 10 in 2012 Senate	243	.5 %	150	.3 %
4,364 (8.2 %), from district 21 in 2012 Senate	227	.4 %	103	.2 %
12,059 (22.8 %), from district 37 in 2012 Senate	1,028	1.9 %	528	1.0 %
<b>Eisenhower for KLRD TR New District 09 Total is 52,957</b>	3,585	6.8 %	1,649	3.1 %
<b>Eisenhower for KLRD TR District 10 is composed of:</b>				
3,816 (6.9 %), from district 6 in 2012 Senate	450	.8 %	259	.5 %
51,459 (93.1 %), from district 10 in 2012 Senate	4,299	7.8 %	3,188	5.8 %
<b>Eisenhower for KLRD TR New District 10 Total is 55,275</b>	4,749	8.6 %	3,447	6.2 %
<b>Eisenhower for KLRD TR District 11 is composed of:</b>				
1,525 (2.7 %), from district 7 in 2012 Senate	71	.1 %	85	.1 %
55,998 (97.3 %), from district 11 in 2012 Senate	1,941	3.4 %	1,719	3.0 %
<b>Eisenhower for KLRD TR New District 11 Total is 57,523</b>	2,012	3.5 %	1,804	3.1 %
<b>Eisenhower for KLRD TR District 12 is composed of:</b>				
32,966 (59.4 %), from district 12 in 2012 Senate	778	1.4 %	357	.6 %
8,876 (16.0 %), from district 14 in 2012 Senate	165	.3 %	47	.1 %
1,387 (2.5 %), from district 17 in 2012 Senate	66	.1 %	5	.0 %
12,113 (21.8 %), from district 19 in 2012 Senate	257	.5 %	43	.1 %
173 (.3 %), from district 37 in 2012 Senate	5	.0 %	6	.0 %
<b>Eisenhower for KLRD TR New District 12 Total is 55,515</b>	1,271	2.3 %	458	.8 %
<b>Eisenhower for KLRD TR District 13 is composed of:</b>				
532 (1.0 %), from district 12 in 2012 Senate	3	.0 %	6	.0 %
53,418 (96.3 %), from district 13 in 2012 Senate	2,068	3.7 %	1,396	2.5 %
1,519 (2.7 %), from district 15 in 2012 Senate	40	.1 %	24	.0 %
<b>Eisenhower for KLRD TR New District 13 Total is 55,469</b>	2,111	3.8 %	1,426	2.6 %
<b>Eisenhower for KLRD TR District 14 is composed of:</b>				
22,218 (38.7 %), from district 14 in 2012 Senate	960	1.7 %	959	1.7 %
1,602 (2.8 %), from district 16 in 2012 Senate	39	.1 %	5	.0 %
810 (1.4 %), from district 31 in 2012 Senate	28	.0 %	3	.0 %
32,821 (57.1 %), from district 35 in 2012 Senate	1,305	2.3 %	640	1.1 %
<b>Eisenhower for KLRD TR New District 14 Total is 57,451</b>	2,332	4.1 %	1,607	2.8 %
<b>Eisenhower for KLRD TR District 15 is composed of:</b>				
7,031 (12.7 %), from district 14 in 2012 Senate	170	.3 %	27	.0 %
48,225 (87.3 %), from district 15 in 2012 Senate				

\*The Hispanic column includes persons of Hispanic Origin of all races.  
Percentages are a percent of total Population.  
Source: Secretary of State

	18+ Hispanic *	18+ Non-Hispanic Black DOJ
<b>Eisenhower for KLRD TR District 15 is composed of:</b>		
	2,507 4.5 %	2,182 3.9 %
<b>Eisenhower for KLRD TR New District 15 Total is 55,256</b>	2,677 4.8 %	2,209 4.0 %
<b>Eisenhower for KLRD TR District 16 is composed of:</b>		
0 (.0 %), from district 14 in 2012 Senate	0 .0 %	0 .0 %
50,375 (93.1 %), from district 16 in 2012 Senate	2,770 5.1 %	2,444 4.5 %
3,734 (6.9 %), from district 30 in 2012 Senate	149 .3 %	129 .2 %
<b>Eisenhower for KLRD TR New District 16 Total is 54,109</b>	2,919 5.4 %	2,573 4.8 %
<b>Eisenhower for KLRD TR District 17 is composed of:</b>		
46,104 (82.4 %), from district 17 in 2012 Senate	7,969 14.2 %	5,013 9.0 %
3,565 (6.4 %), from district 22 in 2012 Senate	390 .7 %	386 .7 %
6,275 (11.2 %), from district 35 in 2012 Senate	322 .6 %	43 .1 %
<b>Eisenhower for KLRD TR New District 17 Total is 55,944</b>	8,681 15.5 %	5,442 9.7 %
<b>Eisenhower for KLRD TR District 18 is composed of:</b>		
15,974 (29.7 %), from district 1 in 2012 Senate	624 1.2 %	244 .5 %
6,404 (11.9 %), from district 17 in 2012 Senate	219 .4 %	61 .1 %
29,003 (53.9 %), from district 18 in 2012 Senate	1,425 2.6 %	502 .9 %
2,408 (4.5 %), from district 20 in 2012 Senate	84 .2 %	37 .1 %
<b>Eisenhower for KLRD TR New District 18 Total is 53,789</b>	2,352 4.4 %	844 1.6 %
<b>Eisenhower for KLRD TR District 19 is composed of:</b>		
13,935 (25.1 %), from district 18 in 2012 Senate	2,138 3.8 %	1,957 3.5 %
35,622 (64.1 %), from district 19 in 2012 Senate	7,206 13.0 %	4,588 8.3 %
6,029 (10.8 %), from district 20 in 2012 Senate	351 .6 %	340 .6 %
<b>Eisenhower for KLRD TR New District 19 Total is 55,586</b>	9,695 17.4 %	6,885 12.4 %
<b>Eisenhower for KLRD TR District 20 is composed of:</b>		
9,796 (16.7 %), from district 18 in 2012 Senate	705 1.2 %	607 1.0 %
175 (.3 %), from district 19 in 2012 Senate	10 .0 %	21 .0 %
48,558 (83.0 %), from district 20 in 2012 Senate	3,340 5.7 %	3,451 5.9 %
<b>Eisenhower for KLRD TR New District 20 Total is 58,529</b>	4,055 6.9 %	4,079 7.0 %
<b>Eisenhower for KLRD TR District 21 is composed of:</b>		
57,652 (100.0 %), from district 21 in 2012 Senate	5,400 9.4 %	4,196 7.3 %
<b>Eisenhower for KLRD TR New District 21 Total is 57,652</b>	5,400 9.4 %	4,196 7.3 %
<b>Eisenhower for KLRD TR District 22 is composed of:</b>		
59,685 (100.0 %), from district 22 in 2012 Senate	5,634 9.4 %	4,327 7.2 %
<b>Eisenhower for KLRD TR New District 22 Total is 59,685</b>	5,634 9.4 %	4,327 7.2 %
<b>Eisenhower for KLRD TR District 23 is composed of:</b>		
143 (.3 %), from district 9 in 2012 Senate	18 .0 %	5 .0 %
46,685 (87.0 %), from district 23 in 2012 Senate	4,008 7.5 %	2,825 5.3 %
6,811 (12.7 %), from district 37 in 2012 Senate		

\*The Hispanic column includes persons of Hispanic Origin of all races.  
Percentages are a percent of total Population.

Source: Secretary of State

	<u>18+ Hispanic *</u>	<u>18+ Non-Hispanic Black DOJ</u>
<b>Eisenhower for KLRD TR District 23 is composed of:</b>		
	274 .5 %	143 .3 %
<b>Eisenhower for KLRD TR New District 23 Total is 53,639</b>	4,300 8.0 %	2,973 5.5 %
<b>Eisenhower for KLRD TR District 24 is composed of:</b>		
52,241 (93.6 %), from district 24 in 2012 Senate	4,412 7.9 %	1,767 3.2 %
3,595 (6.4 %), from district 35 in 2012 Senate	132 .2 %	27 .0 %
<b>Eisenhower for KLRD TR New District 24 Total is 55,836</b>	4,544 8.1 %	1,794 3.2 %
<b>Eisenhower for KLRD TR District 25 is composed of:</b>		
54,344 (94.9 %), from district 25 in 2012 Senate	11,407 19.9 %	3,859 6.7 %
792 (1.4 %), from district 28 in 2012 Senate	204 .4 %	125 .2 %
2,124 (3.7 %), from district 29 in 2012 Senate	313 .5 %	229 .4 %
<b>Eisenhower for KLRD TR New District 25 Total is 57,260</b>	11,924 20.8 %	4,213 7.4 %
<b>Eisenhower for KLRD TR District 26 is composed of:</b>		
53,184 (97.6 %), from district 26 in 2012 Senate	3,576 6.6 %	974 1.8 %
1,328 (2.4 %), from district 27 in 2012 Senate	29 .1 %	3 .0 %
<b>Eisenhower for KLRD TR New District 26 Total is 54,512</b>	3,605 6.6 %	977 1.8 %
<b>Eisenhower for KLRD TR District 27 is composed of:</b>		
0 (.0 %), from district 26 in 2012 Senate	0 .0 %	0 .0 %
55,847 (100.0 %), from district 27 in 2012 Senate	4,316 7.7 %	1,705 3.1 %
<b>Eisenhower for KLRD TR New District 27 Total is 55,847</b>	4,316 7.7 %	1,705 3.1 %
<b>Eisenhower for KLRD TR District 28 is composed of:</b>		
6,785 (12.6 %), from district 16 in 2012 Senate	314 .6 %	163 .3 %
1,743 (3.2 %), from district 26 in 2012 Senate	119 .2 %	18 .0 %
45,472 (84.2 %), from district 28 in 2012 Senate	7,542 14.0 %	3,612 6.7 %
<b>Eisenhower for KLRD TR New District 28 Total is 54,000</b>	7,975 14.8 %	3,793 7.0 %
<b>Eisenhower for KLRD TR District 29 is composed of:</b>		
51,732 (93.9 %), from district 29 in 2012 Senate	12,483 22.7 %	13,244 24.0 %
3,359 (6.1 %), from district 30 in 2012 Senate	171 .3 %	177 .3 %
<b>Eisenhower for KLRD TR New District 29 Total is 55,091</b>	12,654 23.0 %	13,421 24.4 %
<b>Eisenhower for KLRD TR District 30 is composed of:</b>		
0 (.0 %), from district 16 in 2012 Senate	0 .0 %	0 .0 %
5,779 (10.2 %), from district 28 in 2012 Senate	1,102 1.9 %	769 1.4 %
51,067 (89.8 %), from district 30 in 2012 Senate	5,639 9.9 %	7,204 12.7 %
<b>Eisenhower for KLRD TR New District 30 Total is 56,846</b>	6,741 11.9 %	7,973 14.0 %
<b>Eisenhower for KLRD TR District 31 is composed of:</b>		
55,772 (100.0 %), from district 31 in 2012 Senate	4,815 8.6 %	1,805 3.2 %
<b>Eisenhower for KLRD TR New District 31 Total is 55,772</b>	4,815 8.6 %	1,805 3.2 %
<b>Eisenhower for KLRD TR District 32 is composed of:</b>		
13,444 (23.4 %), from district 14 in 2012 Senate	331 .6 %	65 .1 %

\*The Hispanic column includes persons of Hispanic Origin of all races.  
 Percentages are a percent of total Population.  
 Source: Secretary of State

	18+ Hispanic *		18+ Non-Hispanic Black DOJ	
<b>Eisenhower for KLRD TR District 32 is composed of:</b>				
44,119 (76.6 %), from district 32 in 2012 Senate	3,393	5.9 %	1,073	1.9 %
<b>Eisenhower for KLRD TR New District 32 Total is 57,563</b>	<b>3,724</b>	<b>6.5 %</b>	<b>1,138</b>	<b>2.0 %</b>
<b>Eisenhower for KLRD TR District 33 is composed of:</b>				
46,284 (83.1 %), from district 33 in 2012 Senate	4,510	8.1 %	761	1.4 %
9,202 (16.5 %), from district 35 in 2012 Senate	918	1.6 %	301	.5 %
213 (.4 %), from district 38 in 2012 Senate	5	.0 %	1	.0 %
<b>Eisenhower for KLRD TR New District 33 Total is 55,699</b>	<b>5,433</b>	<b>9.8 %</b>	<b>1,063</b>	<b>1.9 %</b>
<b>Eisenhower for KLRD TR District 34 is composed of:</b>				
1,318 (2.3 %), from district 32 in 2012 Senate	19	.0 %	2	.0 %
174 (.3 %), from district 33 in 2012 Senate	6	.0 %	1	.0 %
52,619 (93.5 %), from district 34 in 2012 Senate	4,083	7.3 %	1,760	3.1 %
2,166 (3.8 %), from district 35 in 2012 Senate	132	.2 %	89	.2 %
<b>Eisenhower for KLRD TR New District 34 Total is 56,277</b>	<b>4,240</b>	<b>7.5 %</b>	<b>1,852</b>	<b>3.3 %</b>
<b>Eisenhower for KLRD TR District 35 is composed of:</b>				
46,128 (85.4 %), from district 9 in 2012 Senate	5,056	9.4 %	2,709	5.0 %
0 (.0 %), from district 21 in 2012 Senate	0	.0 %	0	.0 %
7,900 (14.6 %), from district 23 in 2012 Senate	1,667	3.1 %	862	1.6 %
<b>Eisenhower for KLRD TR New District 35 Total is 54,028</b>	<b>6,723</b>	<b>12.4 %</b>	<b>3,571</b>	<b>6.6 %</b>
<b>Eisenhower for KLRD TR District 36 is composed of:</b>				
6,260 (11.0 %), from district 22 in 2012 Senate	126	.2 %	42	.1 %
50,906 (89.0 %), from district 36 in 2012 Senate	1,157	2.0 %	378	.7 %
0 (.0 %), from district 40 in 2012 Senate	0	.0 %	0	.0 %
<b>Eisenhower for KLRD TR New District 36 Total is 57,166</b>	<b>1,283</b>	<b>2.2 %</b>	<b>420</b>	<b>.7 %</b>
<b>Eisenhower for KLRD TR District 37 is composed of:</b>				
2,041 (3.9 %), from district 8 in 2012 Senate	107	.2 %	71	.1 %
2,925 (5.6 %), from district 11 in 2012 Senate	117	.2 %	103	.2 %
3,658 (7.0 %), from district 12 in 2012 Senate	124	.2 %	144	.3 %
43,924 (83.6 %), from district 37 in 2012 Senate	1,334	2.5 %	896	1.7 %
<b>Eisenhower for KLRD TR New District 37 Total is 52,548</b>	<b>1,682</b>	<b>3.2 %</b>	<b>1,214</b>	<b>2.3 %</b>
<b>Eisenhower for KLRD TR District 38 is composed of:</b>				
4,585 (8.8 %), from district 32 in 2012 Senate	139	.3 %	22	.0 %
47,483 (91.2 %), from district 38 in 2012 Senate	22,324	42.9 %	1,278	2.5 %
<b>Eisenhower for KLRD TR New District 38 Total is 52,068</b>	<b>22,463</b>	<b>43.1 %</b>	<b>1,300</b>	<b>2.5 %</b>
<b>Eisenhower for KLRD TR District 39 is composed of:</b>				
3,802 (7.1 %), from district 33 in 2012 Senate	630	1.2 %	14	.0 %
49,413 (92.9 %), from district 39 in 2012 Senate	20,211	38.0 %	1,181	2.2 %
<b>Eisenhower for KLRD TR New District 39 Total is 53,215</b>	<b>20,841</b>	<b>39.2 %</b>	<b>1,195</b>	<b>2.2 %</b>

\*The Hispanic column includes persons of Hispanic Origin of all races.  
Percentages are a percent of total Population.  
Source: Secretary of State

	<u>18+ Hispanic *</u>	<u>18+ Non-Hispanic Black DOJ</u>
<b>Eisenhower for KLRD TR District 40 is composed of:</b>		
0 (.0 %), from district 36 in 2012 Senate	0 .0 %	0 .0 %
56,265 (100.0 %), from district 40 in 2012 Senate	3,254 5.8 %	889 1.6 %
<b>Eisenhower for KLRD TR New District 40 Total is 56,265</b>	3,254 5.8 %	889 1.6 %

\*The Hispanic column includes persons of Hispanic Origin of all races.  
 Percentages are a percent of total Population.  
 Source: Secretary of State



Place Assignment Report for Eisenhower for KLRD TR
--

	2020 Population	2020 Population	2020 Population	2020 Population
<b>Abbyville (2000100)</b>				
District: 34	83			
<b>Abilene (2000125)</b>				
District: 24	6,460			
<b>Ada (2000225)</b>				
District: 36	86			
<b>Admire (2000325)</b>				
District: 17	130			
<b>Agenda (2000475)</b>				
District: 36	47			
<b>Agra (2000550)</b>				
District: 36	208			
<b>Albert (2000825)</b>				
District: 33	132			
<b>Alden (2000950)</b>				
District: 34	122			
<b>Alexander (2001050)</b>				
District: 33	54			
<b>Allen (2001275)</b>				
District: 17	160			
<b>Alma (2001350)</b>				
District: 18	802			
<b>Almena (2001425)</b>				
District: 40	363			
<b>Altamont (2001550)</b>				
District: 15	1,061			
<b>Alta Vista (2001575)</b>				
District: 18	409			
<b>Alton (2001600)</b>				
District: 36	100			
<b>Altoona (2001625)</b>				
District: 15	354			
<b>Americus (2001675)</b>				
District: 17	776			
<b>Ames (2001725)</b>				
District: 36	33			
<b>Andale (2001775)</b>				
District: 26	941			
<b>Andover (2001800)</b>				
District: 16	14,892			
<b>Anthony (2001975)</b>				
District: 32	2,108			
<b>Arcadia (2002175)</b>				
District: 13	254			
<b>Argonia (2002250)</b>				
District: 32	456			

Place Assignment Report for Eisenhower for KLRD TR
--

	2020 Population	2020 Population	2020 Population	2020 Population
<b>Arkansas City (2002300)</b>				
District: 32	11,974			
<b>Arlington (2002325)</b>				
District: 34	435			
<b>Arma (2002375)</b>				
District: 13	1,407			
<b>Asherville (2002600)</b>				
District: 36	19			
<b>Ashland (2002675)</b>				
District: 38	783			
<b>Assaria (2002850)</b>				
District: 24	428			
<b>Atchison (2002900)</b>				
District: 1	10,885			
<b>Athol (2003025)</b>				
District: 36	41			
<b>Atlanta (2003050)</b>				
District: 32	168			
<b>Attica (2003100)</b>				
District: 32	516			
<b>Atwood (2003150)</b>				
District: 40	1,290			
<b>Auburn (2003250)</b>				
District: 19	1,273			
<b>Augusta (2003300)</b>				
District: 16	9,256			
<b>Aurora (2003425)</b>				
District: 36	56			
<b>Axtell (2003600)</b>				
District: 1	399			
<b>Baileyville (2003675)</b>				
District: 1	182			
<b>Bala (2003800)</b>				
District: 22	29			
<b>Baldwin City (2003900)</b>				
District: 3	4,826			
<b>Barnard (2004225)</b>				
District: 36	64			
<b>Barnes (2004250)</b>				
District: 36	165			
<b>Bartlett (2004350)</b>				
District: 15	69			
<b>Basehor (2004400)</b>				
District: 9	6,896			
<b>Bassett (2004450)</b>				
District: 12	20			

Place Assignment Report for Eisenhower for KLRD TR
--

2020 Population	2020 Population	2020 Population	2020 Population
<b>Bavaria (2004575)</b>			
District: 24	60		
<b>Baxter Springs (2004625)</b>			
District: 13	3,888		
<b>Bazine (2004775)</b>			
District: 33	282		
<b>Beattie (2004900)</b>			
District: 1	197		
<b>Beaumont (2004925)</b>			
District: 14	36		
<b>Beaver (2004950)</b>			
District: 33	52		
<b>Bel Aire (2005337)</b>			
District: 16	3,295	District: 31	4,967
<b>Belle Plaine (2005500)</b>			
District: 32	1,467		
<b>Belleville (2005600)</b>			
District: 36	2,007		
<b>Beloit (2005775)</b>			
District: 36	3,404		
<b>Belpre (2005825)</b>			
District: 33	97		
<b>Belvue (2005925)</b>			
District: 18	177		
<b>Bendena (2005975)</b>			
District: 1	117		
<b>Benedict (2006000)</b>			
District: 15	69		
<b>Bennington (2006075)</b>			
District: 36	622		
<b>Bentley (2006125)</b>			
District: 31	560		
<b>Benton (2006175)</b>			
District: 16	943		
<b>Bern (2006275)</b>			
District: 1	161		
<b>Beverly (2006500)</b>			
District: 36	135		
<b>Big Bow (2006575)</b>			
District: 39	32		
<b>Bird City (2006825)</b>			
District: 40	437		
<b>Bison (2006950)</b>			
District: 33	179		
<b>Blue Mound (2007600)</b>			
District: 12	219		

Place Assignment Report for Eisenhower for KLRD TR
--

2020 Population	2020 Population	2020 Population	2020 Population
<b>Blue Rapids (2007650)</b>			
District: 36	928		
<b>Bluff City (2007775)</b>			
District: 32	45		
<b>Bogue (2007825)</b>			
District: 40	155		
<b>Bonner Springs (2007975)</b>			
District: 5	6,084	District: 9	1,753
		District: 10	0
<b>Bremen (2008300)</b>			
District: 36	51		
<b>Brewster (2008425)</b>			
District: 40	291		
<b>Bridgeport (2008450)</b>			
District: 24	64		
<b>Bronson (2008475)</b>			
District: 12	304		
<b>Brookville (2008575)</b>			
District: 24	247		
<b>Brownell (2008675)</b>			
District: 33	23		
<b>Bucklin (2009000)</b>			
District: 38	727		
<b>Bucyrus (2009050)</b>			
District: 37	171		
<b>Buffalo (2009150)</b>			
District: 15	217		
<b>Buhler (2009200)</b>			
District: 34	1,325		
<b>Bunker Hill (2009225)</b>			
District: 36	103		
<b>Burden (2009250)</b>			
District: 32	512		
<b>Burdett (2009275)</b>			
District: 33	228		
<b>Burdick (2009300)</b>			
District: 17	62		
<b>Burlingame (2009350)</b>			
District: 12	971		
<b>Burlington (2009400)</b>			
District: 12	2,634		
<b>Burns (2009450)</b>			
District: 14	234		
<b>Burr Oak (2009525)</b>			
District: 36	140		
<b>Burton (2009575)</b>			
District: 31	861		

<b>Place Assignment Report for Eisenhower for KLRD TR</b>
---

	2020 Population	2020 Population	2020 Population	2020 Population
<b>Bushong (2009675)</b>				
District: 17	27			
<b>Bushton (2009700)</b>				
District: 33	203			
<b>Byers (2009800)</b>				
District: 33	38			
<b>Caldwell (2009900)</b>				
District: 32	1,025			
<b>Cambridge (2010125)</b>				
District: 32	92			
<b>Caney (2010375)</b>				
District: 15	1,788			
<b>Canton (2010475)</b>				
District: 14	685			
<b>Carbondale (2010600)</b>				
District: 12	1,352			
<b>Carlton (2010675)</b>				
District: 24	40			
<b>Cassoday (2010925)</b>				
District: 14	113			
<b>Catharine (2011025)</b>				
District: 40	113			
<b>Cawker City (2011175)</b>				
District: 36	457			
<b>Cedar (2011325)</b>				
District: 36	11			
<b>Cedar Point (2011425)</b>				
District: 17	22			
<b>Cedar Vale (2011450)</b>				
District: 32	476			
<b>Centerville (2012325)</b>				
District: 12	78			
<b>Centralia (2012425)</b>				
District: 1	485			
<b>Centropolis (2012450)</b>				
District: 3	100			
<b>Chanute (2012500)</b>				
District: 15	8,722			
<b>Chapman (2012550)</b>				
District: 24	1,377			
<b>Chase (2012650)</b>				
District: 33	396			
<b>Chautauqua (2012675)</b>				
District: 32	108			
<b>Cheney (2012775)</b>				
District: 26	2,181			

<b>Place Assignment Report for Eisenhower for KLRD TR</b>
---

	2020 Population	2020 Population	2020 Population	2020 Population
<b>Cherokee (2012825)</b>				
District: 13	590			
<b>Cherryvale (2012925)</b>				
District: 15	2,192			
<b>Chetopa (2012950)</b>				
District: 13	929			
<b>Chicopee (2013100)</b>				
District: 13	422			
<b>Cimarron (2013275)</b>				
District: 38	1,981			
<b>Circleville (2013375)</b>				
District: 1	153			
<b>Clafin (2013425)</b>				
District: 33	562			
<b>Clay Center (2013625)</b>				
District: 36	4,199			
<b>Clayton (2013675)</b>				
District: 40	44			
<b>Clearwater (2013925)</b>				
District: 26	2,653	District: 32	0	
<b>Clifton (2014200)</b>				
District: 36	454			
<b>Climax (2014275)</b>				
District: 32	45			
<b>Clyde (2014475)</b>				
District: 36	694			
<b>Coats (2014525)</b>				
District: 33	68			
<b>Codell (2014575)</b>				
District: 36	49			
<b>Coffeyville (2014600)</b>				
District: 15	8,826			
<b>Colby (2014650)</b>				
District: 40	5,570			
<b>Coldwater (2014700)</b>				
District: 38	687			
<b>Collyer (2014900)</b>				
District: 40	97			
<b>Colony (2014950)</b>				
District: 12	381			
<b>Columbus (2015075)</b>				
District: 13	2,929			
<b>Colwich (2015100)</b>				
District: 27	1,455			
<b>Concordia (2015200)</b>				
District: 36	5,111			

Place Assignment Report for Eisenhower for KLRD TR
--

2020 Population	2020 Population	2020 Population	2020 Population
<b>Conway Springs (2015325)</b>			
District: 32	1,086		
<b>Coolidge (2015400)</b>			
District: 39	80		
<b>Copeland (2015475)</b>			
District: 38	251		
<b>Corning (2015725)</b>			
District: 1	212		
<b>Cottonwood Falls (2015900)</b>			
District: 17	851		
<b>Council Grove (2015925)</b>			
District: 17	2,140		
<b>Courtland (2016025)</b>			
District: 36	294		
<b>Coyville (2016150)</b>			
District: 15	60		
<b>Crestline (2016325)</b>			
District: 13	116		
<b>Croweburg (2016475)</b>			
District: 13	92		
<b>Cuba (2016625)</b>			
District: 36	140		
<b>Cullison (2016675)</b>			
District: 33	83		
<b>Culver (2016700)</b>			
District: 36	114		
<b>Cunningham (2016775)</b>			
District: 34	444		
<b>Damar (2016975)</b>			
District: 36	112		
<b>Danville (2017000)</b>			
District: 32	29		
<b>Dearing (2017150)</b>			
District: 15	382		
<b>Deerfield (2017225)</b>			
District: 39	711		
<b>Delia (2017525)</b>			
District: 18	151		
<b>Delphos (2017600)</b>			
District: 36	302		
<b>Denison (2017625)</b>			
District: 1	146		
<b>Dennis (2017675)</b>			
District: 15	152		
<b>Denton (2017750)</b>			
District: 1	130		

<b>Place Assignment Report for Eisenhower for KLRD TR</b>
---

	2020 Population	2020 Population	2020 Population	2020 Population
<b>Derby (2017800)</b>				
District: 16	32	District: 26	0	District: 28    25,593
<b>De Soto (2017850)</b>				
District: 9	6,118			
<b>Detroit (2017875)</b>				
District: 24	102			
<b>Devon (2017900)</b>				
District: 12	71			
<b>Dexter (2017925)</b>				
District: 32	224			
<b>Dighton (2018050)</b>				
District: 33	960			
<b>Dodge City (2018250)</b>				
District: 38	27,788			
<b>Dorrance (2018325)</b>				
District: 36	146			
<b>Douglass (2018400)</b>				
District: 14	1,555			
<b>Downs (2018500)</b>				
District: 36	800			
<b>Dresden (2018600)</b>				
District: 40	43			
<b>Dunlap (2018950)</b>				
District: 17	27			
<b>Durham (2019050)</b>				
District: 14	89			
<b>Dwight (2019125)</b>				
District: 17	217			
<b>Earlton (2019275)</b>				
District: 15	60			
<b>Eastborough (2019300)</b>				
District: 30	756			
<b>Easton (2019600)</b>				
District: 1	213			
<b>Eastshore (2019700)</b>				
District: 14	92			
<b>Edgerton (2019825)</b>				
District: 9	1,748			
<b>Edmond (2019875)</b>				
District: 40	28			
<b>Edna (2019900)</b>				
District: 15	388			
<b>Edson (2019925)</b>				
District: 40	17			
<b>Edwardsville (2020000)</b>				
District: 6	4,717			



<b>Place Assignment Report for Eisenhower for KLRD TR</b>
---

	2020 Population	2020 Population	2020 Population	2020 Population
<b>Effingham (2020025)</b>				
District: 1	495			
<b>Elbing (2020050)</b>				
District: 14	226			
<b>El Dorado (2020075)</b>				
District: 14	12,870			
<b>Elgin (2020125)</b>				
District: 32	60			
<b>Elk City (2020250)</b>				
District: 15	260			
<b>Elk Falls (2020300)</b>				
District: 32	113			
<b>Elkhart (2020350)</b>				
District: 39	1,888			
<b>Ellinwood (2020425)</b>				
District: 33	2,011			
<b>Ellis (2020450)</b>				
District: 40	1,958			
<b>Ellsworth (2020500)</b>				
District: 33	3,066			
<b>Elmdale (2020675)</b>				
District: 17	40			
<b>Elsmore (2020875)</b>				
District: 12	50			
<b>Elwood (2020950)</b>				
District: 1	1,125			
<b>Elyria (2020975)</b>				
District: 14	120			
<b>Emmett (2021100)</b>				
District: 18	170			
<b>Emporia (2021275)</b>				
District: 17	24,139			
<b>Englewood (2021350)</b>				
District: 38	58			
<b>Ensign (2021400)</b>				
District: 38	166			
<b>Enterprise (2021425)</b>				
District: 24	708			
<b>Erie (2021500)</b>				
District: 15	1,047			
<b>Esbon (2021600)</b>				
District: 36	69			
<b>Eskridge (2021650)</b>				
District: 18	439			
<b>Eudora (2021675)</b>				
District: 3	6,408			

<b>Place Assignment Report for Eisenhower for KLRD TR</b>
---

2020 Population	2020 Population	2020 Population	2020 Population
<b>Eureka (2021800)</b>			
District: 32	2,332		
<b>Everest (2022025)</b>			
District: 1	265		
<b>Fairview (2022425)</b>			
District: 1	240		
<b>Fairway (2022700)</b>			
District: 7	4,170		
<b>Fall River (2022775)</b>			
District: 32	131		
<b>Falun (2022900)</b>			
District: 24	83		
<b>Farlington (2023050)</b>			
District: 13	68		
<b>Florence (2023600)</b>			
District: 14	394		
<b>Fontana (2023650)</b>			
District: 12	210		
<b>Ford (2023725)</b>			
District: 38	203		
<b>Formoso (2023825)</b>			
District: 36	94		
<b>Fort Dodge (2023890)</b>			
District: 38	97		
<b>Fort Riley (2023975)</b>			
District: 17	965	District: 22	8,265
<b>Fort Scott (2024000)</b>			
District: 13	7,552		
<b>Fowler (2024175)</b>			
District: 38	534		
<b>Frankfort (2024275)</b>			
District: 1	730		
<b>Franklin (2024325)</b>			
District: 13	473		
<b>Frederick (2024550)</b>			
District: 33	8		
<b>Fredonia (2024575)</b>			
District: 15	2,151		
<b>Frontenac (2024850)</b>			
District: 13	3,382		
<b>Fulton (2024925)</b>			
District: 12	165		
<b>Furley (2024975)</b>			
District: 16	39		
<b>Galatia (2025050)</b>			
District: 33	45		

<b>Place Assignment Report for Eisenhower for KLRD TR</b>
---

	2020 Population	2020 Population	2020 Population
<b>Galena (2025100)</b>	District: 13    2,761		
<b>Galesburg (2025150)</b>	District: 15    149		
<b>Galva (2025200)</b>	District: 14    834		
<b>Garden City (2025325)</b>	District: 39    28,151		
<b>Garden Plain (2025375)</b>	District: 26    948		
<b>Gardner (2025425)</b>	District: 9    23,287	District: 23    0	
<b>Garfield (2025750)</b>	District: 33    151		
<b>Garland (2025900)</b>	District: 13    31		
<b>Garnett (2025925)</b>	District: 12    3,242		
<b>Gas (2025975)</b>	District: 12    475		
<b>Gaylord (2026000)</b>	District: 36    87		
<b>Gem (2026050)</b>	District: 40    98		
<b>Geneseo (2026075)</b>	District: 33    236		
<b>Geuda Springs (2026200)</b>	District: 32    158		
<b>Girard (2026300)</b>	District: 13    2,496		
<b>Glade (2026325)</b>	District: 36    52		
<b>Glasco (2026375)</b>	District: 36    441		
<b>Glen Elder (2026500)</b>	District: 36    362		
<b>Goddard (2026725)</b>	District: 26    4,882	District: 27    202	
<b>Goessel (2026750)</b>	District: 14    556		
<b>Goff (2026775)</b>	District: 1    106		
<b>Goodland (2026875)</b>	District: 40    4,465		
<b>Gorham (2027000)</b>	District: 36    376		

Place Assignment Report for Eisenhower for KLRD TR
--

	2020 Population	2020 Population	2020 Population	2020 Population
<b>Gove City (2027125)</b>				
District: 40	80			
<b>Grainfield (2027200)</b>				
District: 40	322			
<b>Grandview Plaza (2027425)</b>				
District: 17	1,697			
<b>Grantville (2028200)</b>				
District: 2	182			
<b>Great Bend (2028300)</b>				
District: 33	14,733			
<b>Greeley (2028350)</b>				
District: 12	273			
<b>(2028412)</b>				
District: 39	410			
<b>Green (2028425)</b>				
District: 36	95			
<b>Greenleaf (2028625)</b>				
District: 36	350			
<b>Greensburg (2028675)</b>				
District: 33	740			
<b>Greenwich (2028700)</b>				
District: 16	64			
<b>Grenola (2028800)</b>				
District: 32	151			
<b>Gridley (2028850)</b>				
District: 12	313			
<b>Grinnell (2028900)</b>				
District: 40	260			
<b>Gypsum (2029250)</b>				
District: 24	400			
<b>Haddam (2029400)</b>				
District: 36	110			
<b>Hallowell (2029550)</b>				
District: 13	101			
<b>Halstead (2029600)</b>				
District: 31	2,179			
<b>Hamilton (2029675)</b>				
District: 32	182			
<b>Hamlin (2029700)</b>				
District: 1	25			
<b>Hanover (2029875)</b>				
District: 36	690			
<b>Hanston (2029925)</b>				
District: 33	259			
<b>Hardtner (2030000)</b>				
District: 38	167			

<b>Place Assignment Report for Eisenhower for KLRD TR</b>
---

	2020 Population	2020 Population	2020 Population	2020 Population
<b>Harper (2030175)</b>				
District: 32	1,313			
<b>Harris (2030250)</b>				
District: 12	47			
<b>Hartford (2030475)</b>				
District: 12	355			
<b>Harveyville (2030575)</b>				
District: 18	178			
<b>Havana (2030700)</b>				
District: 15	84			
<b>Haven (2030725)</b>				
District: 34	1,170			
<b>Havensville (2030775)</b>				
District: 18	119			
<b>Haviland (2030825)</b>				
District: 33	678			
<b>Hays (2031100)</b>				
District: 40	21,116			
<b>Haysville (2031125)</b>				
District: 26	11,262			
<b>Hazelton (2031150)</b>				
District: 38	82			
<b>Healy (2031200)</b>				
District: 33	195			
<b>Hepler (2031375)</b>				
District: 13	90			
<b>Herington (2031400)</b>				
District: 17	0	District: 24	2,109	
<b>Herkimer (2031425)</b>				
District: 36	54			
<b>Herndon (2031475)</b>				
District: 40	119			
<b>Hesston (2031600)</b>				
District: 31	3,505			
<b>Hiawatha (2031675)</b>				
District: 1	3,280			
<b>Highland (2031850)</b>				
District: 1	903			
<b>Hill City (2032175)</b>				
District: 40	1,403			
<b>Hillsboro (2032275)</b>				
District: 14	2,732			
<b>Hillsdale (2032300)</b>				
District: 37	247			
<b>Hoisington (2032550)</b>				
District: 33	2,699			

<b>Place Assignment Report for Eisenhower for KLRD TR</b>
---

	2020 Population	2020 Population	2020 Population	2020 Population
<b>Holcomb (2032575)</b>	District: 39	2,245		
<b>Hollenberg (2032650)</b>	District: 36	10		
<b>Holton (2032825)</b>	District: 1	20	District: 18	3,381
<b>Holyrood (2032850)</b>	District: 33	403		
<b>Home (2032875)</b>	District: 1	154		
<b>Hope (2033075)</b>	District: 24	317		
<b>Horace (2033150)</b>	District: 39	102		
<b>Horton (2033200)</b>	District: 1	1,523		
<b>Howard (2033250)</b>	District: 32	570		
<b>Hoxie (2033350)</b>	District: 40	1,211		
<b>Hoyt (2033375)</b>	District: 18	593		
<b>Hudson (2033400)</b>	District: 33	95		
<b>Hugoton (2033425)</b>	District: 39	3,747		
<b>Humboldt (2033450)</b>	District: 12	1,847		
<b>Hunnewell (2033500)</b>	District: 32	44		
<b>Hunter (2033525)</b>	District: 36	51		
<b>Huron (2033575)</b>	District: 1	74		
<b>Hutchinson (2033625)</b>	District: 34	40,006		
<b>Idana (2033700)</b>	District: 36	54		
<b>Independence (2033875)</b>	District: 15	8,548		
<b>Ingalls (2034225)</b>	District: 38	252		
<b>Inman (2034275)</b>	District: 14	1,341		
<b>Iola (2034300)</b>	District: 12	5,396		

<b>Place Assignment Report for Eisenhower for KLRD TR</b>
---

	2020 Population	2020 Population	2020 Population	2020 Population
<b>Ionia (2034350)</b>	District: 36	17		
<b>Isabel (2034550)</b>	District: 38	68		
<b>Iuka (2034625)</b>	District: 33	151		
<b>Jamestown (2034975)</b>	District: 36	237		
<b>Jennings (2035375)</b>	District: 40	81		
<b>Jetmore (2035450)</b>	District: 33	770		
<b>Jewell (2035475)</b>	District: 36	370		
<b>Johnson City (2035600)</b>	District: 39	1,464		
<b>Junction City (2035750)</b>	District: 17	22,932		
<b>Kanopolis (2035950)</b>	District: 33	443		
<b>Kanorado (2035975)</b>	District: 40	153		
<b>Kansas City (2036000)</b>	District: 4	73,501	District: 5	17,974
			District: 6	65,132
<b>Keats (2036200)</b>	District: 22	96		
<b>Kechi (2036225)</b>	District: 16	387	District: 31	1,830
<b>Kelly (2036375)</b>	District: 1	27		
<b>Kensington (2036550)</b>	District: 36	399		
<b>Kickapoo Site 1 (2036735)</b>	District: 1	110		
<b>Kickapoo Site 2 (2036736)</b>	District: 1	27		
<b>Kickapoo Site 5 (2036739)</b>	District: 1	59		
<b>Kickapoo Site 6 (2036740)</b>	District: 1	13		
<b>Kickapoo Site 7 (2036741)</b>	District: 1	104		
<b>Kickapoo Tribal Center (2036744)</b>	District: 1	177		
<b>Kincaid (2036875)</b>	District: 12	103		

<b>Place Assignment Report for Eisenhower for KLRD TR</b>
---

	2020 Population	2020 Population	2020 Population
<b>Kingman (2036950)</b>			
District: 34	3,105		
<b>Kinsley (2037075)</b>			
District: 33	1,456		
<b>Kiowa (2037125)</b>			
District: 38	902		
<b>Kipp (2037200)</b>			
District: 24	60		
<b>Kirwin (2037275)</b>			
District: 36	139		
<b>Kismet (2037325)</b>			
District: 38	340		
<b>Labette (2037375)</b>			
District: 15	50		
<b>La Crosse (2037500)</b>			
District: 33	1,266		
<b>La Cygne (2037575)</b>			
District: 12	1,050		
<b>Lafontaine (2037675)</b>			
District: 15	58		
<b>La Harpe (2037725)</b>			
District: 12	480		
<b>Lake City (2037875)</b>			
District: 38	47		
<b>Lake Quivira (2037975)</b>			
District: 10	1,014		
<b>Lakin (2038175)</b>			
District: 39	2,205		
<b>Lancaster (2038325)</b>			
District: 1	246		
<b>Lane (2038400)</b>			
District: 12	241		
<b>Langdon (2038500)</b>			
District: 34	39		
<b>Lansing (2038650)</b>			
District: 5	11,239		
<b>Larned (2038700)</b>			
District: 33	3,769		
<b>Latham (2038775)</b>			
District: 14	96		
<b>Latimer (2038800)</b>			
District: 17	31		
<b>Lawrence (2038900)</b>			
District: 2	62,055	District: 3	32,879
<b>Leavenworth (2039000)</b>			
District: 5	37,351		



<b>Place Assignment Report for Eisenhower for KLRD TR</b>
---

	2020 Population		2020 Population		2020 Population		2020 Population
<b>Leawood (2039075)</b>							
District: 7	5,640	District: 11	28,262				
<b>Lebanon (2039100)</b>							
District: 36	178						
<b>Lebo (2039125)</b>							
District: 12	885						
<b>Lecompton (2039150)</b>							
District: 2	588						
<b>Lehigh (2039225)</b>							
District: 14	161						
<b>Lenexa (2039350)</b>							
District: 9	5,982	District: 21	51,452				
<b>Lenora (2039400)</b>							
District: 40	207						
<b>Leon (2039450)</b>							
District: 14	669						
<b>Leona (2039475)</b>							
District: 1	41						
<b>Leonardville (2039500)</b>							
District: 22	432						
<b>Leoti (2039550)</b>							
District: 39	1,475						
<b>LeRoy (2039650)</b>							
District: 12	451						
<b>Levant (2039700)</b>							
District: 40	68						
<b>Lewis (2039725)</b>							
District: 33	400						
<b>Liberal (2039825)</b>							
District: 38	19,825						
<b>Liberty (2040250)</b>							
District: 15	99						
<b>Liebenthal (2040400)</b>							
District: 33	92						
<b>Lincoln Center (2041300)</b>							
District: 36	1,171						
<b>Lincolnvilleville (2041325)</b>							
District: 14	168						
<b>Lindsborg (2041375)</b>							
District: 14	3,776						
<b>Linn (2041425)</b>							
District: 36	387						
<b>Linn Valley (2041465)</b>							
District: 12	956						
<b>Linwood (2041475)</b>							
District: 9	415						

<b>Place Assignment Report for Eisenhower for KLRD TR</b>
---

	2020 Population	2020 Population	2020 Population	2020 Population
<b>Little River (2041575)</b>				
District: 33	472			
<b>Logan (2042100)</b>				
District: 40	460			
<b>Lone Elm (2042425)</b>				
District: 12	27			
<b>Longford (2042575)</b>				
District: 36	73			
<b>Long Island (2042600)</b>				
District: 40	137			
<b>Longton (2042650)</b>				
District: 32	288			
<b>Lorraine (2042800)</b>				
District: 33	137			
<b>Lost Springs (2042825)</b>				
District: 14	55			
<b>Louisburg (2042875)</b>				
District: 37	4,969			
<b>Louisville (2042925)</b>				
District: 18	131			
<b>Lowell (2043050)</b>				
District: 13	244			
<b>Lucas (2043150)</b>				
District: 36	332			
<b>Ludell (2043175)</b>				
District: 40	41			
<b>Luray (2043250)</b>				
District: 36	166			
<b>Lyndon (2043350)</b>				
District: 12	1,037			
<b>Lyons (2043525)</b>				
District: 33	3,611			
<b>McConnell AFB (2043675)</b>				
District: 16	1,189	District: 28	447	
<b>McCracken (2043700)</b>				
District: 33	152			
<b>McCune (2043725)</b>				
District: 13	370			
<b>McDonald (2043750)</b>				
District: 40	113			
<b>McFarland (2043775)</b>				
District: 18	272			
<b>Macksville (2043850)</b>				
District: 33	471			
<b>McLouth (2043900)</b>				
District: 1	859			

<b>Place Assignment Report for Eisenhower for KLRD TR</b>
---

	2020 Population		2020 Population		2020 Population	2020 Population
<b>McPherson (2043950)</b>	District: 14	14,082				
<b>Madison (2044050)</b>	District: 32	689				
<b>Mahaska (2044150)</b>	District: 36	46				
<b>Maize (2044200)</b>	District: 27	144	District: 31	5,591		
<b>Manchester (2044225)</b>	District: 24	47				
<b>Manhattan (2044250)</b>	District: 18	0	District: 22	54,100		
<b>Mankato (2044300)</b>	District: 36	836				
<b>Manter (2044375)</b>	District: 39	132				
<b>Maple Hill (2044500)</b>	District: 18	631				
<b>Mapleton (2044550)</b>	District: 12	96				
<b>Marienthal (2044600)</b>	District: 39	64				
<b>Marion (2044750)</b>	District: 14	1,922				
<b>Marquette (2044925)</b>	District: 14	599				
<b>Marysville (2045050)</b>	District: 36	3,447				
<b>Matfield Green (2045150)</b>	District: 17	49				
<b>Mayetta (2045250)</b>	District: 18	348				
<b>Mayfield (2045275)</b>	District: 32	75				
<b>Meade (2045325)</b>	District: 38	1,505				
<b>Medicine Lodge (2045500)</b>	District: 38	1,781				
<b>Melvern (2045700)</b>	District: 12	356				
<b>Menlo (2045750)</b>	District: 40	33				
<b>Mentor (2045875)</b>	District: 24	101				
<b>Meriden (2045950)</b>	District: 1	744				

<b>Place Assignment Report for Eisenhower for KLRD TR</b>
---

	2020 Population	2020 Population	2020 Population	2020 Population
<b>Merriam (2046000)</b>	District: 10	11,098		
<b>Milan (2046450)</b>	District: 32	56		
<b>Mildred (2046500)</b>	District: 12	25		
<b>Milford (2046525)</b>	District: 17	408		
<b>Milton (2046925)</b>	District: 32	155		
<b>Miltonvale (2046950)</b>	District: 36	440		
<b>Minneapolis (2047075)</b>	District: 36	1,946		
<b>Minneola (2047150)</b>	District: 38	738		
<b>Mission (2047225)</b>	District: 6	0	District: 7	9,954
<b>Mission Hills (2047350)</b>	District: 7	3,594		
<b>Mission Woods (2047425)</b>	District: 7	203		
<b>Moline (2047600)</b>	District: 32	345		
<b>Montezuma (2047875)</b>	District: 38	975		
<b>Mont Ida (2047975)</b>	District: 12	23		
<b>Monument (2048025)</b>	District: 40	56		
<b>Moran (2048125)</b>	District: 12	466		
<b>Morganville (2048225)</b>	District: 36	180		
<b>Morland (2048275)</b>	District: 40	115		
<b>Morrill (2048300)</b>	District: 1	218		
<b>Morrowville (2048450)</b>	District: 36	114		
<b>Moscow (2048600)</b>	District: 39	272		
<b>Mound City (2048750)</b>	District: 12	647		
<b>Moundridge (2048800)</b>	District: 14	1,974		

Place Assignment Report for Eisenhower for KLRD TR
--

2020 Population	2020 Population	2020 Population	2020 Population
<b>Mound Valley (2048825)</b>			
District: 15	348		
<b>Mount Hope (2048900)</b>			
District: 31	806		
<b>Mulberry (2049025)</b>			
District: 13	409		
<b>Mullinville (2049075)</b>			
District: 33	197		
<b>Mulvane (2049100)</b>			
District: 26	5,351	District: 32	935
<b>Munden (2049150)</b>			
District: 36	96		
<b>Munjor (2049200)</b>			
District: 40	232		
<b>Murdock (2049250)</b>			
District: 34	37		
<b>Muscotah (2049325)</b>			
District: 1	155		
<b>Narka (2049350)</b>			
District: 36	81		
<b>Nashville (2049400)</b>			
District: 34	54		
<b>Natoma (2049425)</b>			
District: 36	302		
<b>Navarre (2049525)</b>			
District: 24	52		
<b>Neal (2049550)</b>			
District: 32	37		
<b>Neodesha (2049650)</b>			
District: 15	2,275		
<b>Neosho Falls (2049825)</b>			
District: 12	134		
<b>Neosho Rapids (2049875)</b>			
District: 12	229		
<b>Ness City (2049925)</b>			
District: 33	1,329		
<b>Netawaka (2049950)</b>			
District: 1	139		
<b>New Albany (2050150)</b>			
District: 15	57		
<b>Newbury (2050250)</b>			
District: 18	78		
<b>New Cambria (2050300)</b>			
District: 24	106		
<b>New Salem (2050425)</b>			
District: 32	58		

<b>Place Assignment Report for Eisenhower for KLRD TR</b>
---

	2020 Population	2020 Population	2020 Population	2020 Population
<b>New Strawn (2050450)</b>	District: 12    414			
<b>Newton (2050475)</b>	District: 31    18,602			
<b>Nickerson (2050525)</b>	District: 34    1,058			
<b>Nicodemus (2050550)</b>	District: 40    14			
<b>Niles (2050600)</b>	District: 36    56			
<b>Niotaze (2050750)</b>	District: 32    90			
<b>Norcatour (2050925)</b>	District: 40    159			
<b>North Newton (2051225)</b>	District: 31    1,814			
<b>Norton (2051500)</b>	District: 40    2,747			
<b>Nortonville (2051525)</b>	District: 1    601			
<b>Norway (2051550)</b>	District: 36    17			
<b>Norwich (2051600)</b>	District: 34    444			
<b>Oak Hill (2051700)</b>	District: 36    24			
<b>Oaklawn-Sunview (2051810)</b>	District: 28    2,880			
<b>Oakley (2051825)</b>	District: 40    2,046			
<b>Oberlin (2052000)</b>	District: 40    1,644			
<b>Odin (2052175)</b>	District: 33    87			
<b>Offerle (2052200)</b>	District: 33    179			
<b>Ogallah (2052225)</b>	District: 40    28			
<b>Ogden (2052275)</b>	District: 22    1,661			
<b>Oketo (2052525)</b>	District: 36    64			
<b>Olathe (2052575)</b>	District: 9    24	District: 23    66,943	District: 35    74,323	
<b>Olivet (2052700)</b>	District: 12    73			

<b>Place Assignment Report for Eisenhower for KLRD TR</b>
---

	2020 Population	2020 Population	2020 Population	2020 Population
<b>Olmitz (2052750)</b>	District: 33    90			
<b>Olpe (2052800)</b>	District: 17    519			
<b>Olsburg (2052825)</b>	District: 18    218			
<b>Onaga (2052875)</b>	District: 18    679			
<b>Oneida (2052900)</b>	District: 1    61			
<b>Opolis (2052925)</b>	District: 13    104			
<b>Osage City (2053200)</b>	District: 12    2,861			
<b>Osawatomie (2053225)</b>	District: 12    0	District: 37    4,255		
<b>Osborne (2053325)</b>	District: 36    1,335			
<b>Oskaloosa (2053375)</b>	District: 1    1,110			
<b>Oswego (2053450)</b>	District: 13    1,668			
<b>Otis (2053525)</b>	District: 33    296			
<b>Ottawa (2053550)</b>	District: 3    12,625			
<b>Overbrook (2053725)</b>	District: 12    1,005			
<b>Overland Park (2053775)</b>	District: 6    3,656	District: 7    16,993	District: 8    73,362	District: 11    45,181
	District: 21    21,703	District: 37    36,343		
<b>Oxford (2053850)</b>	District: 32    1,048			
<b>Ozawkie (2053925)</b>	District: 1    638			
<b>Palco (2054125)</b>	District: 36    208			
<b>Palmer (2054200)</b>	District: 36    125			
<b>Paola (2054250)</b>	District: 37    5,768			
<b>Paradise (2054325)</b>	District: 36    35			
<b>Park (2054400)</b>	District: 40    112			

<b>Place Assignment Report for Eisenhower for KLRD TR</b>
---

	2020 Population	2020 Population	2020 Population	2020 Population
<b>Park City (2054450)</b>	District: 31	8,333		
<b>Parker (2054500)</b>	District: 12	241		
<b>Parkerfield (2054560)</b>	District: 32	406		
<b>Parkerville (2054575)</b>	District: 17	46		
<b>Parsons (2054675)</b>	District: 15	9,600		
<b>Partridge (2054700)</b>	District: 34	209		
<b>Pawnee Rock (2054875)</b>	District: 33	193		
<b>Paxico (2054950)</b>	District: 18	210		
<b>Peabody (2055100)</b>	District: 14	937		
<b>Peck (2055175)</b>	District: 26	59	District: 32	103
<b>Penalosa (2055225)</b>	District: 34	18		
<b>Perry (2055450)</b>	District: 2	852		
<b>Peru (2055525)</b>	District: 32	101		
<b>Phillipsburg (2055675)</b>	District: 36	2,337		
<b>Piedmont (2055750)</b>	District: 32	52		
<b>Pierceville (2055775)</b>	District: 39	98		
<b>Pilsen (2055875)</b>	District: 14	65		
<b>Piqua (2056000)</b>	District: 12	90		
<b>Pittsburg (2056025)</b>	District: 13	20,646		
<b>Plains (2056100)</b>	District: 38	1,037		
<b>Plainville (2056150)</b>	District: 36	1,746		
<b>Pleasanton (2056450)</b>	District: 12	1,208		
<b>Plevna (2056725)</b>	District: 34	85		



Place Assignment Report for Eisenhower for KLRD TR
--

	2020 Population	2020 Population	2020 Population	2020 Population
<b>Pomona (2057000)</b>				
District: 12	884			
<b>Portis (2057100)</b>				
District: 36	86			
<b>Potwin (2057300)</b>				
District: 14	421			
<b>Powhattan (2057350)</b>				
District: 1	69			
<b>Prairie View (2057525)</b>				
District: 40	106			
<b>Prairie Village (2057575)</b>				
District: 7	22,957			
<b>Pratt (2057625)</b>				
District: 33	6,603			
<b>Prescott (2057650)</b>				
District: 12	207			
<b>Preston (2057675)</b>				
District: 33	115			
<b>Pretty Prairie (2057700)</b>				
District: 34	660			
<b>Princeton (2057725)</b>				
District: 12	248			
<b>Protection (2057850)</b>				
District: 38	498			
<b>Quenemo (2058100)</b>				
District: 12	288			
<b>Quinter (2058250)</b>				
District: 40	929			
<b>Radium (2058300)</b>				
District: 33	26			
<b>Radley (2058325)</b>				
District: 13	105			
<b>Ramona (2058375)</b>				
District: 14	78			
<b>Randall (2058450)</b>				
District: 36	79			
<b>Randolph (2058475)</b>				
District: 22	159			
<b>Ransom (2058500)</b>				
District: 33	260			
<b>Rantoul (2058525)</b>				
District: 12	165			
<b>Raymond (2058550)</b>				
District: 33	85			
<b>Reading (2058600)</b>				
District: 17	181			

<b>Place Assignment Report for Eisenhower for KLRD TR</b>
---

	2020 Population	2020 Population	2020 Population	2020 Population
<b>Redfield (2058725)</b>				
District: 12	90			
<b>Republic (2059000)</b>				
District: 36	82			
<b>Reserve (2059050)</b>				
District: 1	67			
<b>Rexford (2059125)</b>				
District: 40	197			
<b>Richfield (2059200)</b>				
District: 39	30			
<b>Richmond (2059675)</b>				
District: 12	459			
<b>Riley (2059875)</b>				
District: 22	938			
<b>Ringo (2059975)</b>				
District: 13	111			
<b>Riverton (2060200)</b>				
District: 13	771			
<b>Robinson (2060325)</b>				
District: 1	183			
<b>Rock (2060400)</b>				
District: 32	94			
<b>Roeland Park (2060825)</b>				
District: 7	6,871			
<b>Rolla (2060900)</b>				
District: 39	384			
<b>Rosalia (2061100)</b>				
District: 14	149			
<b>Rose Hill (2061250)</b>				
District: 14	0	District: 16	4,185	
<b>Roseland (2061275)</b>				
District: 13	76			
<b>Rossville (2061400)</b>				
District: 18	1,105			
<b>Roxbury (2061550)</b>				
District: 14	70			
<b>Rozel (2061600)</b>				
District: 33	102			
<b>Rush Center (2061775)</b>				
District: 33	141			
<b>Russell (2061825)</b>				
District: 36	4,401			
<b>Russell Springs (2061875)</b>				
District: 40	26			
<b>Sabetha (2062025)</b>				
District: 1	2,545			

Place Assignment Report for Eisenhower for KLRD TR
--

	2020 Population	2020 Population	2020 Population	2020 Population
<b>St. Benedict (2062075)</b>				
District: 1	50			
<b>St. Francis (2062175)</b>				
District: 40	1,263			
<b>St. George (2062200)</b>				
District: 18	1,054			
<b>St. John (2062275)</b>				
District: 33	1,228			
<b>St. Marks (2062375)</b>				
District: 27	124			
<b>St. Marys (2062400)</b>				
District: 18	2,759			
<b>St. Paul (2062500)</b>				
District: 15	614			
<b>Salina (2062700)</b>				
District: 24	46,889			
<b>Satanta (2063150)</b>				
District: 39	1,092			
<b>Savonburg (2063200)</b>				
District: 12	74			
<b>Sawyer (2063275)</b>				
District: 33	89			
<b>Scammon (2063325)</b>				
District: 13	376			
<b>Scandia (2063350)</b>				
District: 36	344			
<b>Schoenchen (2063425)</b>				
District: 40	170			
<b>Scott City (2063600)</b>				
District: 39	4,113			
<b>Scottsville (2063650)</b>				
District: 36	26			
<b>Scranton (2063675)</b>				
District: 12	653			
<b>Sedan (2063750)</b>				
District: 32	1,000			
<b>Sedgwick (2063800)</b>				
District: 31	1,603			
<b>Selden (2063875)</b>				
District: 40	184			
<b>Seneca (2063950)</b>				
District: 1	2,139			
<b>Severance (2064025)</b>				
District: 1	76			
<b>Severy (2064050)</b>				
District: 32	205			

<b>Place Assignment Report for Eisenhower for KLRD TR</b>
---

	2020 Population		2020 Population		2020 Population	2020 Population
<b>Seward (2064100)</b>	District: 33	41				
<b>Shallow Water (2064200)</b>	District: 39	89				
<b>Sharon (2064325)</b>	District: 38	147				
<b>Sharon Springs (2064375)</b>	District: 40	751				
<b>Shawnee (2064500)</b>	District: 9	6,897	District: 10	60,414	District: 21	0
<b>Silverdale (2065550)</b>	District: 32	61				
<b>Silver Lake (2065600)</b>	District: 18	1,345				
<b>Simpson (2065650)</b>	District: 36	82				
<b>Smith Center (2065925)</b>	District: 36	1,571				
<b>Smolan (2066100)</b>	District: 24	162				
<b>Soldier (2066175)</b>	District: 1	102				
<b>Solomon (2066275)</b>	District: 24	993				
<b>Somerset (2066475)</b>	District: 37	90				
<b>South Haven (2066650)</b>	District: 32	324				
<b>South Hutchinson (2066750)</b>	District: 34	2,521				
<b>South Mound (2066800)</b>	District: 15	27				
<b>Spearville (2067125)</b>	District: 38	791				
<b>Speed (2067175)</b>	District: 40	37				
<b>Spivey (2067250)</b>	District: 34	61				
<b>Spring Hill (2067625)</b>	District: 23	4,932	District: 37	3,020		
<b>Stafford (2067775)</b>	District: 33	959				
<b>Stark (2068025)</b>	District: 15	69				
<b>Sterling (2068200)</b>	District: 34	2,248				

<b>Place Assignment Report for Eisenhower for KLRD TR</b>
---

	2020 Population	2020 Population	2020 Population	2020 Population
<b>Stockton (2068350)</b>	District: 36	1,480		
<b>Strong City (2068650)</b>	District: 17	386		
<b>Stuttgart (2068750)</b>	District: 40	44		
<b>Sublette (2068775)</b>	District: 39	1,413		
<b>Summerfield (2068950)</b>	District: 1	125		
<b>Sun City (2069275)</b>	District: 38	37		
<b>Susank (2069525)</b>	District: 33	31		
<b>Sycamore (2069725)</b>	District: 15	70		
<b>Sylvan Grove (2069775)</b>	District: 36	291		
<b>Sylvia (2069800)</b>	District: 34	215		
<b>Syracuse (2069850)</b>	District: 39	1,826		
<b>Talmage (2069925)</b>	District: 24	78		
<b>Tampa (2070000)</b>	District: 14	105		
<b>Tecumseh (2070075)</b>	District: 19	696		
<b>Tescott (2070250)</b>	District: 36	265		
<b>Thayer (2070300)</b>	District: 15	432		
<b>The Highlands (2070357)</b>	District: 34	349		
<b>Timken (2070625)</b>	District: 33	38		
<b>Tipton (2070675)</b>	District: 36	193		
<b>Tonganoxie (2070800)</b>	District: 1	5,573		
<b>Topeka (2071000)</b>	District: 18	7,128	District: 19	56,259
			District: 20	63,200
<b>Toronto (2071050)</b>	District: 12	206		
<b>Towanda (2071125)</b>	District: 14	1,447		

<b>Place Assignment Report for Eisenhower for KLRD TR</b>
---

2020 Population	2020 Population	2020 Population	2020 Population
<b>Tribune (2071450)</b>	District: 39	772	
<b>Troy (2071575)</b>	District: 1	964	
<b>Turon (2071800)</b>	District: 34	309	
<b>Tyro (2071925)</b>	District: 15	177	
<b>Udall (2071950)</b>	District: 32	661	
<b>Ulysses (2071975)</b>	District: 39	5,788	
<b>Uniontown (2072525)</b>	District: 12	293	
<b>Urbana (2072600)</b>	District: 15	30	
<b>Utica (2072650)</b>	District: 33	99	
<b>Valley Center (2073250)</b>	District: 31	7,340	
<b>Valley Falls (2073300)</b>	District: 1	1,092	
<b>Vassar (2073450)</b>	District: 12	584	
<b>Vermillion (2073525)</b>	District: 1	76	
<b>Victoria (2073775)</b>	District: 40	1,129	
<b>Vining (2073950)</b>	District: 36	43	
<b>Viola (2074025)</b>	District: 32	115	
<b>Virgil (2074075)</b>	District: 32	48	
<b>Wabaunsee (2074225)</b>	District: 18	104	
<b>Wakarusa (2074425)</b>	District: 19	242	
<b>WaKeeney (2074450)</b>	District: 40	1,799	
<b>Wakefield (2074525)</b>	District: 36	858	
<b>Waldo (2074575)</b>	District: 36	30	
<b>Waldron (2074625)</b>	District: 32	9	

<b>Place Assignment Report for Eisenhower for KLRD TR</b>
---

	2020 Population	2020 Population	2020 Population	2020 Population
<b>Wallace (2074750)</b>				
District: 40	41			
<b>Walnut (2074950)</b>				
District: 13	187			
<b>Walton (2075200)</b>				
District: 31	219			
<b>Wamego (2075325)</b>				
District: 18	4,841			
<b>Washington (2075825)</b>				
District: 36	1,071			
<b>Waterville (2075950)</b>				
District: 36	658			
<b>Wathena (2076000)</b>				
District: 1	1,246			
<b>Waverly (2076050)</b>				
District: 12	574			
<b>Wayside (2076175)</b>				
District: 15	19			
<b>Webber (2076250)</b>				
District: 36	30			
<b>Weir (2076350)</b>				
District: 13	569			
<b>Welda (2076425)</b>				
District: 12	149			
<b>Wellington (2076475)</b>				
District: 32	7,715			
<b>Wells (2076550)</b>				
District: 36	45			
<b>Wellsville (2076625)</b>				
District: 3	1,953			
<b>Weskan (2076675)</b>				
District: 40	158			
<b>West Mineral (2077150)</b>				
District: 13	154			
<b>Westmoreland (2077200)</b>				
District: 18	740			
<b>Westphalia (2077250)</b>				
District: 12	128			
<b>Westwood (2077500)</b>				
District: 7	1,750			
<b>Westwood Hills (2077525)</b>				
District: 7	400			
<b>Wetmore (2077550)</b>				
District: 1	348			
<b>Wheaton (2077700)</b>				
District: 18	98			

<b>Place Assignment Report for Eisenhower for KLRD TR</b>
---

	2020 Population	2020 Population	2020 Population	2020 Population
<b>White City (2077825)</b>	District: 17	447		
<b>White Cloud (2077850)</b>	District: 1	115		
<b>Whitewater (2078050)</b>	District: 14	661		
<b>Whiting (2078100)</b>	District: 1	191		
<b>Wichita (2079000)</b>	District: 16	24,742	District: 25	74,334
	District: 28	44,193	District: 29	72,766
	District: 32	0	District: 26	32,100
			District: 30	72,359
			District: 27	68,737
			District: 31	8,301
<b>Willard (2079250)</b>	District: 18	74		
<b>Williamsburg (2079300)</b>	District: 12	390		
<b>Williamstown (2079375)</b>	District: 2	96		
<b>Willis (2079400)</b>	District: 1	24		
<b>Willowbrook (2079425)</b>	District: 34	71		
<b>Wilmore (2079550)</b>	District: 38	37		
<b>Wilroads Gardens (2079625)</b>	District: 38	639		
<b>Wilsey (2079650)</b>	District: 17	139		
<b>Wilson (2079675)</b>	District: 33	859		
<b>Winchester (2079800)</b>	District: 1	461		
<b>Windom (2079850)</b>	District: 14	85		
<b>Winfield (2079950)</b>	District: 32	11,777		
<b>Winona (2080075)</b>	District: 40	193		
<b>Woodbine (2080350)</b>	District: 24	157		
<b>Woodruff (2080400)</b>	District: 40	13		
<b>Woodston (2080450)</b>	District: 36	94		
<b>Wright (2080500)</b>	District: 38	145		



<b>Place Assignment Report for Eisenhower for KLRD TR</b>
---

2020 Population	2020 Population	2020 Population	2020 Population
<b>Wright (2080500)</b>			
<b>Yale (2080650)</b>			
District: 13	81		
<b>Yates Center (2080700)</b>			
District: 12	1,352		
<b>Yoder (2080750)</b>			
District: 34	165		
<b>Zeandale (2080875)</b>			
District: 22	62		
<b>Zenda (2080925)</b>			
District: 34	72		
<b>Zurich (2081025)</b>			
District: 36	89		

Place Assignment Report for Eisenhower for KLRD TR
--

	2020 Voting Age Population	2020 Voting Age Population	2020 Voting Age Population	2020 Voting Age Population
<b>Abbyville (2000100)</b>				
District: 34	75			
<b>Abilene (2000125)</b>				
District: 24	4,970			
<b>Ada (2000225)</b>				
District: 36	65			
<b>Admire (2000325)</b>				
District: 17	100			
<b>Agenda (2000475)</b>				
District: 36	43			
<b>Agra (2000550)</b>				
District: 36	179			
<b>Albert (2000825)</b>				
District: 33	116			
<b>Alden (2000950)</b>				
District: 34	97			
<b>Alexander (2001050)</b>				
District: 33	44			
<b>Allen (2001275)</b>				
District: 17	130			
<b>Alma (2001350)</b>				
District: 18	609			
<b>Almena (2001425)</b>				
District: 40	282			
<b>Altamont (2001550)</b>				
District: 15	783			
<b>Alta Vista (2001575)</b>				
District: 18	313			
<b>Alton (2001600)</b>				
District: 36	72			
<b>Altoona (2001625)</b>				
District: 15	259			
<b>Americus (2001675)</b>				
District: 17	585			
<b>Ames (2001725)</b>				
District: 36	21			
<b>Andale (2001775)</b>				
District: 26	629			
<b>Andover (2001800)</b>				
District: 16	10,133			
<b>Anthony (2001975)</b>				
District: 32	1,625			
<b>Arcadia (2002175)</b>				
District: 13	197			

Place Assignment Report for Eisenhower for KLRD TR
--

	2020 Voting Age Population	2020 Voting Age Population	2020 Voting Age Population	2020 Voting Age Population
<b>Argonia (2002250)</b>				
District: 32	324			
<b>Arkansas City (2002300)</b>				
District: 32	8,762			
<b>Arlington (2002325)</b>				
District: 34	335			
<b>Arma (2002375)</b>				
District: 13	1,111			
<b>Asherville (2002600)</b>				
District: 36	17			
<b>Ashland (2002675)</b>				
District: 38	604			
<b>Assaria (2002850)</b>				
District: 24	315			
<b>Atchison (2002900)</b>				
District: 1	8,487			
<b>Athol (2003025)</b>				
District: 36	35			
<b>Atlanta (2003050)</b>				
District: 32	135			
<b>Attica (2003100)</b>				
District: 32	397			
<b>Atwood (2003150)</b>				
District: 40	989			
<b>Auburn (2003250)</b>				
District: 19	875			
<b>Augusta (2003300)</b>				
District: 16	6,816			
<b>Aurora (2003425)</b>				
District: 36	36			
<b>Axtell (2003600)</b>				
District: 1	285			
<b>Baileyville (2003675)</b>				
District: 1	136			
<b>Bala (2003800)</b>				
District: 22	23			
<b>Baldwin City (2003900)</b>				
District: 3	3,753			
<b>Barnard (2004225)</b>				
District: 36	62			
<b>Barnes (2004250)</b>				
District: 36	128			
<b>Bartlett (2004350)</b>				
District: 15	55			

Place Assignment Report for Eisenhower for KLRD TR
--

	2020 Voting Age Population	2020 Voting Age Population	2020 Voting Age Population	2020 Voting Age Population
<b>Basehor (2004400)</b>				
District: 9	5,002			
<b>Bassett (2004450)</b>				
District: 12	14			
<b>Bavaria (2004575)</b>				
District: 24	45			
<b>Baxter Springs (2004625)</b>				
District: 13	2,963			
<b>Bazine (2004775)</b>				
District: 33	206			
<b>Beattie (2004900)</b>				
District: 1	159			
<b>Beaumont (2004925)</b>				
District: 14	30			
<b>Beaver (2004950)</b>				
District: 33	31			
<b>Bel Aire (2005337)</b>				
District: 16	2,548	District: 31	3,757	
<b>Belle Plaine (2005500)</b>				
District: 32	1,082			
<b>Belleville (2005600)</b>				
District: 36	1,561			
<b>Beloit (2005775)</b>				
District: 36	2,607			
<b>Belpre (2005825)</b>				
District: 33	66			
<b>Belvue (2005925)</b>				
District: 18	118			
<b>Bendena (2005975)</b>				
District: 1	95			
<b>Benedict (2006000)</b>				
District: 15	62			
<b>Bennington (2006075)</b>				
District: 36	468			
<b>Bentley (2006125)</b>				
District: 31	406			
<b>Benton (2006175)</b>				
District: 16	697			
<b>Bern (2006275)</b>				
District: 1	119			
<b>Beverly (2006500)</b>				
District: 36	111			
<b>Big Bow (2006575)</b>				
District: 39	18			

Place Assignment Report for Eisenhower for KLRD TR
--

	2020 Voting Age Population	2020 Voting Age Population	2020 Voting Age Population	2020 Voting Age Population
<b>Bird City (2006825)</b>	District: 40	334		
<b>Bison (2006950)</b>	District: 33	151		
<b>Blue Mound (2007600)</b>	District: 12	168		
<b>Blue Rapids (2007650)</b>	District: 36	711		
<b>Bluff City (2007775)</b>	District: 32	36		
<b>Bogue (2007825)</b>	District: 40	116		
<b>Bonner Springs (2007975)</b>	District: 5	4,668	District: 9	1,236
			District: 10	0
<b>Bremen (2008300)</b>	District: 36	39		
<b>Brewster (2008425)</b>	District: 40	213		
<b>Bridgeport (2008450)</b>	District: 24	49		
<b>Bronson (2008475)</b>	District: 12	203		
<b>Brookville (2008575)</b>	District: 24	182		
<b>Brownell (2008675)</b>	District: 33	21		
<b>Bucklin (2009000)</b>	District: 38	518		
<b>Bucyrus (2009050)</b>	District: 37	119		
<b>Buffalo (2009150)</b>	District: 15	171		
<b>Buhler (2009200)</b>	District: 34	961		
<b>Bunker Hill (2009225)</b>	District: 36	80		
<b>Burden (2009250)</b>	District: 32	340		
<b>Burdett (2009275)</b>	District: 33	168		
<b>Burdick (2009300)</b>	District: 17	50		
<b>Burlingame (2009350)</b>	District: 12	726		

Place Assignment Report for Eisenhower for KLRD TR
--

	2020 Voting Age Population	2020 Voting Age Population	2020 Voting Age Population	2020 Voting Age Population
<b>Burlington (2009400)</b>				
District: 12	2,006			
<b>Burns (2009450)</b>				
District: 14	164			
<b>Burr Oak (2009525)</b>				
District: 36	116			
<b>Burrton (2009575)</b>				
District: 31	618			
<b>Bushong (2009675)</b>				
District: 17	23			
<b>Bushton (2009700)</b>				
District: 33	157			
<b>Byers (2009800)</b>				
District: 33	26			
<b>Caldwell (2009900)</b>				
District: 32	796			
<b>Cambridge (2010125)</b>				
District: 32	73			
<b>Caney (2010375)</b>				
District: 15	1,317			
<b>Canton (2010475)</b>				
District: 14	519			
<b>Carbondale (2010600)</b>				
District: 12	1,007			
<b>Carlton (2010675)</b>				
District: 24	31			
<b>Cassoday (2010925)</b>				
District: 14	83			
<b>Catharine (2011025)</b>				
District: 40	92			
<b>Cawker City (2011175)</b>				
District: 36	353			
<b>Cedar (2011325)</b>				
District: 36	11			
<b>Cedar Point (2011425)</b>				
District: 17	15			
<b>Cedar Vale (2011450)</b>				
District: 32	342			
<b>Centerville (2012325)</b>				
District: 12	50			
<b>Centralia (2012425)</b>				
District: 1	364			
<b>Centropolis (2012450)</b>				
District: 3	77			

Place Assignment Report for Eisenhower for KLRD TR
--

	2020 Voting Age Population	2020 Voting Age Population	2020 Voting Age Population	2020 Voting Age Population
<b>Chanute (2012500)</b>				
District: 15	6,479			
<b>Chapman (2012550)</b>				
District: 24	968			
<b>Chase (2012650)</b>				
District: 33	292			
<b>Chautauqua (2012675)</b>				
District: 32	77			
<b>Cheney (2012775)</b>				
District: 26	1,554			
<b>Cherokee (2012825)</b>				
District: 13	453			
<b>Cherryvale (2012925)</b>				
District: 15	1,611			
<b>Chetopa (2012950)</b>				
District: 13	744			
<b>Chicopee (2013100)</b>				
District: 13	318			
<b>Cimarron (2013275)</b>				
District: 38	1,394			
<b>Circleville (2013375)</b>				
District: 1	112			
<b>Clafin (2013425)</b>				
District: 33	427			
<b>Clay Center (2013625)</b>				
District: 36	3,235			
<b>Clayton (2013675)</b>				
District: 40	36			
<b>Clearwater (2013925)</b>				
District: 26	1,854	District: 32	0	
<b>Clifton (2014200)</b>				
District: 36	330			
<b>Climax (2014275)</b>				
District: 32	33			
<b>Clyde (2014475)</b>				
District: 36	533			
<b>Coats (2014525)</b>				
District: 33	53			
<b>Codell (2014575)</b>				
District: 36	41			
<b>Coffeyville (2014600)</b>				
District: 15	6,739			
<b>Colby (2014650)</b>				
District: 40	4,265			

<b>Place Assignment Report for Eisenhower for KLRD TR</b>
---

	2020 Voting Age Population	2020 Voting Age Population	2020 Voting Age Population	2020 Voting Age Population
<b>Coldwater (2014700)</b>				
District: 38	534			
<b>Collyer (2014900)</b>				
District: 40	78			
<b>Colony (2014950)</b>				
District: 12	288			
<b>Columbus (2015075)</b>				
District: 13	2,211			
<b>Colwich (2015100)</b>				
District: 27	1,059			
<b>Concordia (2015200)</b>				
District: 36	4,005			
<b>Conway Springs (2015325)</b>				
District: 32	790			
<b>Coolidge (2015400)</b>				
District: 39	55			
<b>Copeland (2015475)</b>				
District: 38	174			
<b>Corning (2015725)</b>				
District: 1	139			
<b>Cottonwood Falls (2015900)</b>				
District: 17	711			
<b>Council Grove (2015925)</b>				
District: 17	1,630			
<b>Courtland (2016025)</b>				
District: 36	214			
<b>Coyville (2016150)</b>				
District: 15	52			
<b>Crestline (2016325)</b>				
District: 13	89			
<b>Croweburg (2016475)</b>				
District: 13	72			
<b>Cuba (2016625)</b>				
District: 36	119			
<b>Cullison (2016675)</b>				
District: 33	67			
<b>Culver (2016700)</b>				
District: 36	90			
<b>Cunningham (2016775)</b>				
District: 34	356			
<b>Damar (2016975)</b>				
District: 36	94			
<b>Danville (2017000)</b>				
District: 32	19			



Place Assignment Report for Eisenhower for KLRD TR
--

	2020 Voting Age Population	2020 Voting Age Population	2020 Voting Age Population	2020 Voting Age Population
<b>Dearing (2017150)</b>				
District: 15	306			
<b>Deerfield (2017225)</b>				
District: 39	491			
<b>Delia (2017525)</b>				
District: 18	111			
<b>Delphos (2017600)</b>				
District: 36	233			
<b>Denison (2017625)</b>				
District: 1	113			
<b>Dennis (2017675)</b>				
District: 15	101			
<b>Denton (2017750)</b>				
District: 1	105			
<b>Derby (2017800)</b>				
District: 16	20	District: 26	0	District: 28
				18,963
<b>De Soto (2017850)</b>				
District: 9	4,645			
<b>Detroit (2017875)</b>				
District: 24	79			
<b>Devon (2017900)</b>				
District: 12	51			
<b>Dexter (2017925)</b>				
District: 32	167			
<b>Dighton (2018050)</b>				
District: 33	761			
<b>Dodge City (2018250)</b>				
District: 38	18,990			
<b>Dorrance (2018325)</b>				
District: 36	130			
<b>Douglass (2018400)</b>				
District: 14	1,073			
<b>Downs (2018500)</b>				
District: 36	653			
<b>Dresden (2018600)</b>				
District: 40	31			
<b>Dunlap (2018950)</b>				
District: 17	25			
<b>Durham (2019050)</b>				
District: 14	75			
<b>Dwight (2019125)</b>				
District: 17	172			
<b>Earlton (2019275)</b>				
District: 15	45			

Place Assignment Report for Eisenhower for KLRD TR
--

	2020 Voting Age Population	2020 Voting Age Population	2020 Voting Age Population	2020 Voting Age Population
<b>Eastborough (2019300)</b>				
District: 30	599			
<b>Easton (2019600)</b>				
District: 1	177			
<b>Eastshore (2019700)</b>				
District: 14	82			
<b>Edgerton (2019825)</b>				
District: 9	1,242			
<b>Edmond (2019875)</b>				
District: 40	26			
<b>Edna (2019900)</b>				
District: 15	283			
<b>Edson (2019925)</b>				
District: 40	17			
<b>Edwardsville (2020000)</b>				
District: 6	3,509			
<b>Effingham (2020025)</b>				
District: 1	355			
<b>Elbing (2020050)</b>				
District: 14	159			
<b>El Dorado (2020075)</b>				
District: 14	9,904			
<b>Elgin (2020125)</b>				
District: 32	52			
<b>Elk City (2020250)</b>				
District: 15	207			
<b>Elk Falls (2020300)</b>				
District: 32	83			
<b>Elkhart (2020350)</b>				
District: 39	1,416			
<b>Ellinwood (2020425)</b>				
District: 33	1,529			
<b>Ellis (2020450)</b>				
District: 40	1,474			
<b>Ellsworth (2020500)</b>				
District: 33	2,576			
<b>Elmdale (2020675)</b>				
District: 17	23			
<b>Elsmore (2020875)</b>				
District: 12	39			
<b>Elwood (2020950)</b>				
District: 1	835			
<b>Elyria (2020975)</b>				
District: 14	83			

Place Assignment Report for Eisenhower for KLRD TR
--

	2020 Voting Age Population	2020 Voting Age Population	2020 Voting Age Population	2020 Voting Age Population
<b>Emmett (2021100)</b>				
District: 18	107			
<b>Emporia (2021275)</b>				
District: 17	18,793			
<b>Englewood (2021350)</b>				
District: 38	51			
<b>Ensign (2021400)</b>				
District: 38	127			
<b>Enterprise (2021425)</b>				
District: 24	540			
<b>Erie (2021500)</b>				
District: 15	810			
<b>Esbon (2021600)</b>				
District: 36	62			
<b>Eskridge (2021650)</b>				
District: 18	357			
<b>Eudora (2021675)</b>				
District: 3	4,532			
<b>Eureka (2021800)</b>				
District: 32	1,816			
<b>Everest (2022025)</b>				
District: 1	212			
<b>Fairview (2022425)</b>				
District: 1	198			
<b>Fairway (2022700)</b>				
District: 7	3,193			
<b>Fall River (2022775)</b>				
District: 32	116			
<b>Falun (2022900)</b>				
District: 24	66			
<b>Farlington (2023050)</b>				
District: 13	58			
<b>Florence (2023600)</b>				
District: 14	309			
<b>Fontana (2023650)</b>				
District: 12	159			
<b>Ford (2023725)</b>				
District: 38	150			
<b>Formoso (2023825)</b>				
District: 36	63			
<b>Fort Dodge (2023890)</b>				
District: 38	95			
<b>Fort Riley (2023975)</b>				
District: 17	548	District: 22	7,002	

Place Assignment Report for Eisenhower for KLRD TR
--

	2020 Voting Age Population	2020 Voting Age Population	2020 Voting Age Population	2020 Voting Age Population
<b>Fort Scott (2024000)</b>				
District: 13	5,724			
<b>Fowler (2024175)</b>				
District: 38	389			
<b>Frankfort (2024275)</b>				
District: 1	568			
<b>Franklin (2024325)</b>				
District: 13	345			
<b>Frederick (2024550)</b>				
District: 33	6			
<b>Fredonia (2024575)</b>				
District: 15	1,663			
<b>Frontenac (2024850)</b>				
District: 13	2,573			
<b>Fulton (2024925)</b>				
District: 12	112			
<b>Furley (2024975)</b>				
District: 16	34			
<b>Galatia (2025050)</b>				
District: 33	39			
<b>Galena (2025100)</b>				
District: 13	2,081			
<b>Galesburg (2025150)</b>				
District: 15	104			
<b>Galva (2025200)</b>				
District: 14	613			
<b>Garden City (2025325)</b>				
District: 39	20,114			
<b>Garden Plain (2025375)</b>				
District: 26	684			
<b>Gardner (2025425)</b>				
District: 9	15,819	District: 23	0	
<b>Garfield (2025750)</b>				
District: 33	117			
<b>Garland (2025900)</b>				
District: 13	30			
<b>Garnett (2025925)</b>				
District: 12	2,445			
<b>Gas (2025975)</b>				
District: 12	360			
<b>Gaylord (2026000)</b>				
District: 36	74			
<b>Gem (2026050)</b>				
District: 40	70			

<b>Place Assignment Report for Eisenhower for KLRD TR</b>
---

2020 Voting Age Population	2020 Voting Age Population	2020 Voting Age Population	2020 Voting Age Population
<b>Geneseo (2026075)</b>			
District: 33	195		
<b>Geuda Springs (2026200)</b>			
District: 32	124		
<b>Girard (2026300)</b>			
District: 13	1,833		
<b>Glade (2026325)</b>			
District: 36	45		
<b>Glasco (2026375)</b>			
District: 36	346		
<b>Glen Elder (2026500)</b>			
District: 36	282		
<b>Goddard (2026725)</b>			
District: 26	3,261	District: 27	119
<b>Goessel (2026750)</b>			
District: 14	405		
<b>Goff (2026775)</b>			
District: 1	71		
<b>Goodland (2026875)</b>			
District: 40	3,364		
<b>Gorham (2027000)</b>			
District: 36	265		
<b>Gove City (2027125)</b>			
District: 40	60		
<b>Grainfield (2027200)</b>			
District: 40	240		
<b>Grandview Plaza (2027425)</b>			
District: 17	1,341		
<b>Grantville (2028200)</b>			
District: 2	140		
<b>Great Bend (2028300)</b>			
District: 33	11,087		
<b>Greeley (2028350)</b>			
District: 12	205		
<b>(2028412)</b>			
District: 39	291		
<b>Green (2028425)</b>			
District: 36	77		
<b>Greenleaf (2028625)</b>			
District: 36	266		
<b>Greensburg (2028675)</b>			
District: 33	576		
<b>Greenwich (2028700)</b>			
District: 16	51		

Place Assignment Report for Eisenhower for KLRD TR
--

	2020 Voting Age Population	2020 Voting Age Population	2020 Voting Age Population	2020 Voting Age Population
<b>Grenola (2028800)</b>				
District: 32	118			
<b>Gridley (2028850)</b>				
District: 12	232			
<b>Grinnell (2028900)</b>				
District: 40	204			
<b>Gypsum (2029250)</b>				
District: 24	294			
<b>Haddam (2029400)</b>				
District: 36	73			
<b>Hallowell (2029550)</b>				
District: 13	72			
<b>Halstead (2029600)</b>				
District: 31	1,578			
<b>Hamilton (2029675)</b>				
District: 32	142			
<b>Hamlin (2029700)</b>				
District: 1	17			
<b>Hanover (2029875)</b>				
District: 36	508			
<b>Hanston (2029925)</b>				
District: 33	180			
<b>Hardtner (2030000)</b>				
District: 38	135			
<b>Harper (2030175)</b>				
District: 32	977			
<b>Harris (2030250)</b>				
District: 12	37			
<b>Hartford (2030475)</b>				
District: 12	281			
<b>Harveyville (2030575)</b>				
District: 18	143			
<b>Havana (2030700)</b>				
District: 15	68			
<b>Haven (2030725)</b>				
District: 34	870			
<b>Havensville (2030775)</b>				
District: 18	97			
<b>Haviland (2030825)</b>				
District: 33	539			
<b>Hays (2031100)</b>				
District: 40	16,982			
<b>Haysville (2031125)</b>				
District: 26	8,007			

<b>Place Assignment Report for Eisenhower for KLRD TR</b>
---

	2020 Voting Age Population		2020 Voting Age Population		2020 Voting Age Population
<b>Hazelton (2031150)</b>	District: 38	65			
<b>Healy (2031200)</b>	District: 33	144			
<b>Hepler (2031375)</b>	District: 13	78			
<b>Herington (2031400)</b>	District: 17	0	District: 24	1,636	
<b>Herkimer (2031425)</b>	District: 36	46			
<b>Herndon (2031475)</b>	District: 40	101			
<b>Hesston (2031600)</b>	District: 31	2,678			
<b>Hiawatha (2031675)</b>	District: 1	2,472			
<b>Highland (2031850)</b>	District: 1	777			
<b>Hill City (2032175)</b>	District: 40	1,093			
<b>Hillsboro (2032275)</b>	District: 14	2,161			
<b>Hillsdale (2032300)</b>	District: 37	203			
<b>Hoisington (2032550)</b>	District: 33	1,996			
<b>Holcomb (2032575)</b>	District: 39	1,463			
<b>Hollenberg (2032650)</b>	District: 36	9			
<b>Holton (2032825)</b>	District: 1	19	District: 18	2,542	
<b>Holyrood (2032850)</b>	District: 33	319			
<b>Home (2032875)</b>	District: 1	116			
<b>Hope (2033075)</b>	District: 24	248			
<b>Horace (2033150)</b>	District: 39	83			
<b>Horton (2033200)</b>	District: 1	1,190			
<b>Howard (2033250)</b>	District: 32	435			

Place Assignment Report for Eisenhower for KLRD TR
--

	2020 Voting Age Population	2020 Voting Age Population	2020 Voting Age Population	2020 Voting Age Population
<b>Hoxie (2033350)</b>				
District: 40	909			
<b>Hoyt (2033375)</b>				
District: 18	439			
<b>Hudson (2033400)</b>				
District: 33	83			
<b>Hugoton (2033425)</b>				
District: 39	2,677			
<b>Humboldt (2033450)</b>				
District: 12	1,417			
<b>Hunnewell (2033500)</b>				
District: 32	36			
<b>Hunter (2033525)</b>				
District: 36	40			
<b>Huron (2033575)</b>				
District: 1	57			
<b>Hutchinson (2033625)</b>				
District: 34	31,572			
<b>Idana (2033700)</b>				
District: 36	44			
<b>Independence (2033875)</b>				
District: 15	6,425			
<b>Ingalls (2034225)</b>				
District: 38	171			
<b>Inman (2034275)</b>				
District: 14	1,041			
<b>Iola (2034300)</b>				
District: 12	4,265			
<b>Ionia (2034350)</b>				
District: 36	17			
<b>Isabel (2034550)</b>				
District: 38	52			
<b>Iuka (2034625)</b>				
District: 33	113			
<b>Jamestown (2034975)</b>				
District: 36	189			
<b>Jennings (2035375)</b>				
District: 40	66			
<b>Jetmore (2035450)</b>				
District: 33	574			
<b>Jewell (2035475)</b>				
District: 36	297			
<b>Johnson City (2035600)</b>				
District: 39	1,045			



Place Assignment Report for Eisenhower for KLRD TR
--

2020 Voting Age Population	2020 Voting Age Population	2020 Voting Age Population	2020 Voting Age Population
<b>Junction City (2035750)</b>			
District: 17	16,858		
<b>Kanopolis (2035950)</b>			
District: 33	335		
<b>Kanorado (2035975)</b>			
District: 40	109		
<b>Kansas City (2036000)</b>			
District: 4	52,529	District: 5	13,442
		District: 6	48,127
<b>Keats (2036200)</b>			
District: 22	77		
<b>Kechi (2036225)</b>			
District: 16	288	District: 31	1,436
<b>Kelly (2036375)</b>			
District: 1	23		
<b>Kensington (2036550)</b>			
District: 36	304		
<b>Kickapoo Site 1 (2036735)</b>			
District: 1	68		
<b>Kickapoo Site 2 (2036736)</b>			
District: 1	22		
<b>Kickapoo Site 5 (2036739)</b>			
District: 1	41		
<b>Kickapoo Site 6 (2036740)</b>			
District: 1	10		
<b>Kickapoo Site 7 (2036741)</b>			
District: 1	53		
<b>Kickapoo Tribal Center (2036744)</b>			
District: 1	124		
<b>Kincaid (2036875)</b>			
District: 12	78		
<b>Kingman (2036950)</b>			
District: 34	2,402		
<b>Kinsley (2037075)</b>			
District: 33	1,128		
<b>Kiowa (2037125)</b>			
District: 38	699		
<b>Kipp (2037200)</b>			
District: 24	45		
<b>Kirwin (2037275)</b>			
District: 36	107		
<b>Kismet (2037325)</b>			
District: 38	251		
<b>Labette (2037375)</b>			
District: 15	35		

Place Assignment Report for Eisenhower for KLRD TR
--

	2020 Voting Age Population	2020 Voting Age Population	2020 Voting Age Population	2020 Voting Age Population
<b>La Crosse (2037500)</b>				
District: 33	986			
<b>La Cygne (2037575)</b>				
District: 12	786			
<b>Lafontaine (2037675)</b>				
District: 15	41			
<b>La Harpe (2037725)</b>				
District: 12	385			
<b>Lake City (2037875)</b>				
District: 38	39			
<b>Lake Quivira (2037975)</b>				
District: 10	786			
<b>Lakin (2038175)</b>				
District: 39	1,574			
<b>Lancaster (2038325)</b>				
District: 1	194			
<b>Lane (2038400)</b>				
District: 12	191			
<b>Langdon (2038500)</b>				
District: 34	32			
<b>Lansing (2038650)</b>				
District: 5	8,741			
<b>Larned (2038700)</b>				
District: 33	2,898			
<b>Latham (2038775)</b>				
District: 14	82			
<b>Latimer (2038800)</b>				
District: 17	21			
<b>Lawrence (2038900)</b>				
District: 2	51,597	District: 3	26,446	
<b>Leavenworth (2039000)</b>				
District: 5	28,147			
<b>Leawood (2039075)</b>				
District: 7	4,057	District: 11	21,703	
<b>Lebanon (2039100)</b>				
District: 36	152			
<b>Lebo (2039125)</b>				
District: 12	667			
<b>Lecompton (2039150)</b>				
District: 2	458			
<b>Lehigh (2039225)</b>				
District: 14	127			
<b>Lenexa (2039350)</b>				
District: 9	4,364	District: 21	40,629	

Place Assignment Report for Eisenhower for KLRD TR
--

	2020 Voting Age Population	2020 Voting Age Population	2020 Voting Age Population	2020 Voting Age Population
<b>Lenora (2039400)</b>				
District: 40	167			
<b>Leon (2039450)</b>				
District: 14	479			
<b>Leona (2039475)</b>				
District: 1	27			
<b>Leonardville (2039500)</b>				
District: 22	354			
<b>Leoti (2039550)</b>				
District: 39	1,081			
<b>LeRoy (2039650)</b>				
District: 12	362			
<b>Levant (2039700)</b>				
District: 40	49			
<b>Lewis (2039725)</b>				
District: 33	308			
<b>Liberal (2039825)</b>				
District: 38	13,700			
<b>Liberty (2040250)</b>				
District: 15	71			
<b>Liebenthal (2040400)</b>				
District: 33	77			
<b>Lincoln Center (2041300)</b>				
District: 36	896			
<b>Lincolnvilleville (2041325)</b>				
District: 14	135			
<b>Lindsborg (2041375)</b>				
District: 14	3,115			
<b>Linn (2041425)</b>				
District: 36	302			
<b>Linn Valley (2041465)</b>				
District: 12	818			
<b>Linwood (2041475)</b>				
District: 9	305			
<b>Little River (2041575)</b>				
District: 33	366			
<b>Logan (2042100)</b>				
District: 40	369			
<b>Lone Elm (2042425)</b>				
District: 12	19			
<b>Longford (2042575)</b>				
District: 36	57			
<b>Long Island (2042600)</b>				
District: 40	107			

Place Assignment Report for Eisenhower for KLRD TR
--

	2020 Voting Age Population	2020 Voting Age Population	2020 Voting Age Population	2020 Voting Age Population
<b>Longton (2042650)</b>				
District: 32	218			
<b>Lorraine (2042800)</b>				
District: 33	92			
<b>Lost Springs (2042825)</b>				
District: 14	42			
<b>Louisburg (2042875)</b>				
District: 37	3,486			
<b>Louisville (2042925)</b>				
District: 18	113			
<b>Lowell (2043050)</b>				
District: 13	200			
<b>Lucas (2043150)</b>				
District: 36	257			
<b>Ludell (2043175)</b>				
District: 40	27			
<b>Luray (2043250)</b>				
District: 36	122			
<b>Lyndon (2043350)</b>				
District: 12	747			
<b>Lyons (2043525)</b>				
District: 33	2,694			
<b>McConnell AFB (2043675)</b>				
District: 16	693	District: 28	428	
<b>McCracken (2043700)</b>				
District: 33	130			
<b>McCune (2043725)</b>				
District: 13	282			
<b>McDonald (2043750)</b>				
District: 40	92			
<b>McFarland (2043775)</b>				
District: 18	192			
<b>Macksville (2043850)</b>				
District: 33	317			
<b>McLouth (2043900)</b>				
District: 1	625			
<b>McPherson (2043950)</b>				
District: 14	10,905			
<b>Madison (2044050)</b>				
District: 32	523			
<b>Mahaska (2044150)</b>				
District: 36	46			
<b>Maize (2044200)</b>				
District: 27	103	District: 31	3,876	

Place Assignment Report for Eisenhower for KLRD TR
--

	2020 Voting Age Population	2020 Voting Age Population	2020 Voting Age Population	2020 Voting Age Population
<b>Manchester (2044225)</b>				
District: 24	41			
<b>Manhattan (2044250)</b>				
District: 18	0	District: 22	45,193	
<b>Mankato (2044300)</b>				
District: 36	665			
<b>Manter (2044375)</b>				
District: 39	98			
<b>Maple Hill (2044500)</b>				
District: 18	402			
<b>Mapleton (2044550)</b>				
District: 12	70			
<b>Marienthal (2044600)</b>				
District: 39	42			
<b>Marion (2044750)</b>				
District: 14	1,531			
<b>Marquette (2044925)</b>				
District: 14	481			
<b>Marysville (2045050)</b>				
District: 36	2,570			
<b>Matfield Green (2045150)</b>				
District: 17	38			
<b>Mayetta (2045250)</b>				
District: 18	264			
<b>Mayfield (2045275)</b>				
District: 32	65			
<b>Meade (2045325)</b>				
District: 38	1,153			
<b>Medicine Lodge (2045500)</b>				
District: 38	1,339			
<b>Melvorn (2045700)</b>				
District: 12	265			
<b>Menlo (2045750)</b>				
District: 40	25			
<b>Mentor (2045875)</b>				
District: 24	86			
<b>Meriden (2045950)</b>				
District: 1	550			
<b>Merriam (2046000)</b>				
District: 10	8,980			
<b>Milan (2046450)</b>				
District: 32	40			
<b>Mildred (2046500)</b>				
District: 12	20			

Place Assignment Report for Eisenhower for KLRD TR
--

	2020 Voting Age Population	2020 Voting Age Population	2020 Voting Age Population	2020 Voting Age Population
<b>Milford (2046525)</b>				
District: 17	301			
<b>Milton (2046925)</b>				
District: 32	118			
<b>Miltonvale (2046950)</b>				
District: 36	320			
<b>Minneapolis (2047075)</b>				
District: 36	1,481			
<b>Minneola (2047150)</b>				
District: 38	540			
<b>Mission (2047225)</b>				
District: 6	0	District: 7	8,547	
<b>Mission Hills (2047350)</b>				
District: 7	2,647			
<b>Mission Woods (2047425)</b>				
District: 7	156			
<b>Moline (2047600)</b>				
District: 32	259			
<b>Montezuma (2047875)</b>				
District: 38	751			
<b>Mont Ida (2047975)</b>				
District: 12	12			
<b>Monument (2048025)</b>				
District: 40	45			
<b>Moran (2048125)</b>				
District: 12	364			
<b>Morganville (2048225)</b>				
District: 36	136			
<b>Morland (2048275)</b>				
District: 40	101			
<b>Morrill (2048300)</b>				
District: 1	163			
<b>Morrowville (2048450)</b>				
District: 36	96			
<b>Moscow (2048600)</b>				
District: 39	194			
<b>Mound City (2048750)</b>				
District: 12	497			
<b>Moundridge (2048800)</b>				
District: 14	1,598			
<b>Mound Valley (2048825)</b>				
District: 15	254			
<b>Mount Hope (2048900)</b>				
District: 31	610			

Place Assignment Report for Eisenhower for KLRD TR
--

	2020 Voting Age Population	2020 Voting Age Population	2020 Voting Age Population	2020 Voting Age Population
<b>Mulberry (2049025)</b>				
District: 13	313			
<b>Mullinville (2049075)</b>				
District: 33	157			
<b>Mulvane (2049100)</b>				
District: 26	3,811	District: 32	730	
<b>Munden (2049150)</b>				
District: 36	72			
<b>Munjor (2049200)</b>				
District: 40	175			
<b>Murdock (2049250)</b>				
District: 34	34			
<b>Muscotah (2049325)</b>				
District: 1	111			
<b>Narka (2049350)</b>				
District: 36	61			
<b>Nashville (2049400)</b>				
District: 34	46			
<b>Natoma (2049425)</b>				
District: 36	230			
<b>Navarre (2049525)</b>				
District: 24	41			
<b>Neal (2049550)</b>				
District: 32	37			
<b>Neodesha (2049650)</b>				
District: 15	1,665			
<b>Neosho Falls (2049825)</b>				
District: 12	99			
<b>Neosho Rapids (2049875)</b>				
District: 12	176			
<b>Ness City (2049925)</b>				
District: 33	1,047			
<b>Netawaka (2049950)</b>				
District: 1	113			
<b>New Albany (2050150)</b>				
District: 15	40			
<b>Newbury (2050250)</b>				
District: 18	48			
<b>New Cambria (2050300)</b>				
District: 24	87			
<b>New Salem (2050425)</b>				
District: 32	48			
<b>New Strawn (2050450)</b>				
District: 12	318			

<b>Place Assignment Report for Eisenhower for KLRD TR</b>
---

	2020 Voting Age Population		2020 Voting Age Population		2020 Voting Age Population
<b>Newton (2050475)</b>					
District: 31	14,127				
<b>Nickerson (2050525)</b>					
District: 34	747				
<b>Nicodemus (2050550)</b>					
District: 40	13				
<b>Niles (2050600)</b>					
District: 36	50				
<b>Niotaze (2050750)</b>					
District: 32	64				
<b>Norcatour (2050925)</b>					
District: 40	118				
<b>North Newton (2051225)</b>					
District: 31	1,614				
<b>Norton (2051500)</b>					
District: 40	2,075				
<b>Nortonville (2051525)</b>					
District: 1	428				
<b>Norway (2051550)</b>					
District: 36	15				
<b>Norwich (2051600)</b>					
District: 34	325				
<b>Oak Hill (2051700)</b>					
District: 36	22				
<b>Oaklawn-Sunview (2051810)</b>					
District: 28	2,002				
<b>Oakley (2051825)</b>					
District: 40	1,544				
<b>Oberlin (2052000)</b>					
District: 40	1,308				
<b>Odin (2052175)</b>					
District: 33	66				
<b>Offerle (2052200)</b>					
District: 33	136				
<b>Ogallah (2052225)</b>					
District: 40	26				
<b>Ogden (2052275)</b>					
District: 22	1,243				
<b>Oketo (2052525)</b>					
District: 36	56				
<b>Olathe (2052575)</b>					
District: 9	8	District: 23	48,199	District: 35	54,007
<b>Olivet (2052700)</b>					
District: 12	63				



<b>Place Assignment Report for Eisenhower for KLRD TR</b>
---

	2020 Voting Age Population	2020 Voting Age Population	2020 Voting Age Population	2020 Voting Age Population
<b>Olmitz (2052750)</b>	District: 33    74			
<b>Olpe (2052800)</b>	District: 17    371			
<b>Olsburg (2052825)</b>	District: 18    157			
<b>Onaga (2052875)</b>	District: 18    515			
<b>Oneida (2052900)</b>	District: 1    38			
<b>Opolis (2052925)</b>	District: 13    92			
<b>Osage City (2053200)</b>	District: 12    2,175			
<b>Osawatomie (2053225)</b>	District: 12    0	District: 37    3,105		
<b>Osborne (2053325)</b>	District: 36    1,053			
<b>Oskaloosa (2053375)</b>	District: 1    818			
<b>Oswego (2053450)</b>	District: 13    1,285			
<b>Otis (2053525)</b>	District: 33    233			
<b>Ottawa (2053550)</b>	District: 3    9,655			
<b>Overbrook (2053725)</b>	District: 12    778			
<b>Overland Park (2053775)</b>	District: 6    2,906	District: 7    13,554	District: 8    58,249	District: 11    35,109
	District: 21    17,023	District: 37    25,378		
<b>Oxford (2053850)</b>	District: 32    813			
<b>Ozawkie (2053925)</b>	District: 1    462			
<b>Palco (2054125)</b>	District: 36    158			
<b>Palmer (2054200)</b>	District: 36    92			
<b>Paola (2054250)</b>	District: 37    4,384			
<b>Paradise (2054325)</b>	District: 36    33			
<b>Park (2054400)</b>	District: 40    88			

Place Assignment Report for Eisenhower for KLRD TR
--

	2020 Voting Age Population	2020 Voting Age Population	2020 Voting Age Population	2020 Voting Age Population
<b>Park City (2054450)</b>				
District: 31	5,955			
<b>Parker (2054500)</b>				
District: 12	178			
<b>Parkerfield (2054560)</b>				
District: 32	307			
<b>Parkerville (2054575)</b>				
District: 17	36			
<b>Parsons (2054675)</b>				
District: 15	7,206			
<b>Partridge (2054700)</b>				
District: 34	160			
<b>Pawnee Rock (2054875)</b>				
District: 33	144			
<b>Paxico (2054950)</b>				
District: 18	157			
<b>Peabody (2055100)</b>				
District: 14	749			
<b>Peck (2055175)</b>				
District: 26	46	District: 32	80	
<b>Penalosa (2055225)</b>				
District: 34	16			
<b>Perry (2055450)</b>				
District: 2	662			
<b>Peru (2055525)</b>				
District: 32	83			
<b>Phillipsburg (2055675)</b>				
District: 36	1,780			
<b>Piedmont (2055750)</b>				
District: 32	40			
<b>Pierceville (2055775)</b>				
District: 39	65			
<b>Pilsen (2055875)</b>				
District: 14	51			
<b>Piqua (2056000)</b>				
District: 12	71			
<b>Pittsburg (2056025)</b>				
District: 13	16,117			
<b>Plains (2056100)</b>				
District: 38	702			
<b>Plainville (2056150)</b>				
District: 36	1,325			
<b>Pleasanton (2056450)</b>				
District: 12	877			

Place Assignment Report for Eisenhower for KLRD TR
--

	2020 Voting Age Population	2020 Voting Age Population	2020 Voting Age Population	2020 Voting Age Population
<b>Plevna (2056725)</b>				
District: 34	64			
<b>Pomona (2057000)</b>				
District: 12	661			
<b>Portis (2057100)</b>				
District: 36	69			
<b>Potwin (2057300)</b>				
District: 14	326			
<b>Powhattan (2057350)</b>				
District: 1	47			
<b>Prairie View (2057525)</b>				
District: 40	84			
<b>Prairie Village (2057575)</b>				
District: 7	17,917			
<b>Pratt (2057625)</b>				
District: 33	5,036			
<b>Prescott (2057650)</b>				
District: 12	163			
<b>Preston (2057675)</b>				
District: 33	92			
<b>Pretty Prairie (2057700)</b>				
District: 34	486			
<b>Princeton (2057725)</b>				
District: 12	184			
<b>Protection (2057850)</b>				
District: 38	382			
<b>Quenemo (2058100)</b>				
District: 12	237			
<b>Quinter (2058250)</b>				
District: 40	706			
<b>Radium (2058300)</b>				
District: 33	20			
<b>Radley (2058325)</b>				
District: 13	80			
<b>Ramona (2058375)</b>				
District: 14	61			
<b>Randall (2058450)</b>				
District: 36	59			
<b>Randolph (2058475)</b>				
District: 22	125			
<b>Ransom (2058500)</b>				
District: 33	222			
<b>Rantoul (2058525)</b>				
District: 12	138			

Place Assignment Report for Eisenhower for KLRD TR
--

	2020 Voting Age Population	2020 Voting Age Population	2020 Voting Age Population	2020 Voting Age Population
<b>Raymond (2058550)</b>				
District: 33	70			
<b>Reading (2058600)</b>				
District: 17	133			
<b>Redfield (2058725)</b>				
District: 12	70			
<b>Republic (2059000)</b>				
District: 36	74			
<b>Reserve (2059050)</b>				
District: 1	53			
<b>Rexford (2059125)</b>				
District: 40	147			
<b>Richfield (2059200)</b>				
District: 39	23			
<b>Richmond (2059675)</b>				
District: 12	347			
<b>Riley (2059875)</b>				
District: 22	693			
<b>Ringo (2059975)</b>				
District: 13	87			
<b>Riverton (2060200)</b>				
District: 13	583			
<b>Robinson (2060325)</b>				
District: 1	137			
<b>Rock (2060400)</b>				
District: 32	67			
<b>Roeland Park (2060825)</b>				
District: 7	5,635			
<b>Rolla (2060900)</b>				
District: 39	293			
<b>Rosalia (2061100)</b>				
District: 14	105			
<b>Rose Hill (2061250)</b>				
District: 14	0	District: 16	2,918	
<b>Roseland (2061275)</b>				
District: 13	62			
<b>Rossville (2061400)</b>				
District: 18	797			
<b>Roxbury (2061550)</b>				
District: 14	63			
<b>Rozele (2061600)</b>				
District: 33	78			
<b>Rush Center (2061775)</b>				
District: 33	117			

Place Assignment Report for Eisenhower for KLRD TR
--

	2020 Voting Age Population	2020 Voting Age Population	2020 Voting Age Population	2020 Voting Age Population
<b>Russell (2061825)</b>				
District: 36	3,374			
<b>Russell Springs (2061875)</b>				
District: 40	21			
<b>Sabetha (2062025)</b>				
District: 1	1,914			
<b>St. Benedict (2062075)</b>				
District: 1	36			
<b>St. Francis (2062175)</b>				
District: 40	1,020			
<b>St. George (2062200)</b>				
District: 18	696			
<b>St. John (2062275)</b>				
District: 33	931			
<b>St. Marks (2062375)</b>				
District: 27	87			
<b>St. Marys (2062400)</b>				
District: 18	1,742			
<b>St. Paul (2062500)</b>				
District: 15	468			
<b>Salina (2062700)</b>				
District: 24	35,961			
<b>Satanta (2063150)</b>				
District: 39	773			
<b>Savonburg (2063200)</b>				
District: 12	57			
<b>Sawyer (2063275)</b>				
District: 33	73			
<b>Scammon (2063325)</b>				
District: 13	297			
<b>Scandia (2063350)</b>				
District: 36	281			
<b>Schoenchen (2063425)</b>				
District: 40	134			
<b>Scott City (2063600)</b>				
District: 39	3,034			
<b>Scottsville (2063650)</b>				
District: 36	14			
<b>Scranton (2063675)</b>				
District: 12	475			
<b>Sedan (2063750)</b>				
District: 32	794			
<b>Sedgwick (2063800)</b>				
District: 31	1,167			

<b>Place Assignment Report for Eisenhower for KLRD TR</b>
---

2020 Voting Age Population	2020 Voting Age Population	2020 Voting Age Population	2020 Voting Age Population
<b>Selden (2063875)</b>			
District: 40	144		
<b>Seneca (2063950)</b>			
District: 1	1,650		
<b>Severance (2064025)</b>			
District: 1	58		
<b>Severy (2064050)</b>			
District: 32	167		
<b>Seward (2064100)</b>			
District: 33	28		
<b>Shallow Water (2064200)</b>			
District: 39	71		
<b>Sharon (2064325)</b>			
District: 38	119		
<b>Sharon Springs (2064375)</b>			
District: 40	569		
<b>Shawnee (2064500)</b>			
District: 9	5,047	District: 10	45,509
		District: 21	0
<b>Silverdale (2065550)</b>			
District: 32	52		
<b>Silver Lake (2065600)</b>			
District: 18	988		
<b>Simpson (2065650)</b>			
District: 36	55		
<b>Smith Center (2065925)</b>			
District: 36	1,265		
<b>Smolan (2066100)</b>			
District: 24	133		
<b>Soldier (2066175)</b>			
District: 1	85		
<b>Solomon (2066275)</b>			
District: 24	726		
<b>Somerset (2066475)</b>			
District: 37	77		
<b>South Haven (2066650)</b>			
District: 32	243		
<b>South Hutchinson (2066750)</b>			
District: 34	2,016		
<b>South Mound (2066800)</b>			
District: 15	25		
<b>Spearville (2067125)</b>			
District: 38	568		
<b>Speed (2067175)</b>			
District: 40	34		

Place Assignment Report for Eisenhower for KLRD TR
--

	2020 Voting Age Population	2020 Voting Age Population	2020 Voting Age Population	2020 Voting Age Population
<b>Spivey (2067250)</b>				
District: 34	48			
<b>Spring Hill (2067625)</b>				
District: 23	3,514	District: 37	2,065	
<b>Stafford (2067775)</b>				
District: 33	741			
<b>Stark (2068025)</b>				
District: 15	57			
<b>Sterling (2068200)</b>				
District: 34	1,795			
<b>Stockton (2068350)</b>				
District: 36	1,152			
<b>Strong City (2068650)</b>				
District: 17	314			
<b>Stuttgart (2068750)</b>				
District: 40	37			
<b>Sublette (2068775)</b>				
District: 39	1,003			
<b>Summerfield (2068950)</b>				
District: 1	108			
<b>Sun City (2069275)</b>				
District: 38	33			
<b>Susank (2069525)</b>				
District: 33	29			
<b>Sycamore (2069725)</b>				
District: 15	63			
<b>Sylvan Grove (2069775)</b>				
District: 36	214			
<b>Sylvia (2069800)</b>				
District: 34	158			
<b>Syracuse (2069850)</b>				
District: 39	1,277			
<b>Talmage (2069925)</b>				
District: 24	59			
<b>Tampa (2070000)</b>				
District: 14	86			
<b>Tecumseh (2070075)</b>				
District: 19	541			
<b>Tescott (2070250)</b>				
District: 36	213			
<b>Thayer (2070300)</b>				
District: 15	328			
<b>The Highlands (2070357)</b>				
District: 34	301			

Place Assignment Report for Eisenhower for KLRD TR
--

	2020 Voting Age Population	2020 Voting Age Population	2020 Voting Age Population	2020 Voting Age Population	
<b>Timken (2070625)</b>					
District: 33	36				
<b>Tipton (2070675)</b>					
District: 36	165				
<b>Tonganoxie (2070800)</b>					
District: 1	4,036				
<b>Topeka (2071000)</b>					
District: 18	5,381	District: 19	41,874	District: 20	50,300
<b>Toronto (2071050)</b>					
District: 12	178				
<b>Towanda (2071125)</b>					
District: 14	1,036				
<b>Tribune (2071450)</b>					
District: 39	582				
<b>Troy (2071575)</b>					
District: 1	743				
<b>Turon (2071800)</b>					
District: 34	222				
<b>Tyro (2071925)</b>					
District: 15	131				
<b>Udall (2071950)</b>					
District: 32	484				
<b>Ulysses (2071975)</b>					
District: 39	4,066				
<b>Uniontown (2072525)</b>					
District: 12	187				
<b>Urbana (2072600)</b>					
District: 15	19				
<b>Utica (2072650)</b>					
District: 33	85				
<b>Valley Center (2073250)</b>					
District: 31	5,175				
<b>Valley Falls (2073300)</b>					
District: 1	831				
<b>Vassar (2073450)</b>					
District: 12	459				
<b>Vermillion (2073525)</b>					
District: 1	58				
<b>Victoria (2073775)</b>					
District: 40	864				
<b>Vining (2073950)</b>					
District: 36	31				
<b>Viola (2074025)</b>					
District: 32	89				



Place Assignment Report for Eisenhower for KLRD TR
--

	2020 Voting Age Population	2020 Voting Age Population	2020 Voting Age Population	2020 Voting Age Population
<b>Virgil (2074075)</b>				
District: 32	41			
<b>Wabaunsee (2074225)</b>				
District: 18	76			
<b>Wakarusa (2074425)</b>				
District: 19	202			
<b>WaKeeney (2074450)</b>				
District: 40	1,412			
<b>Wakefield (2074525)</b>				
District: 36	660			
<b>Waldo (2074575)</b>				
District: 36	26			
<b>Waldron (2074625)</b>				
District: 32	9			
<b>Wallace (2074750)</b>				
District: 40	35			
<b>Walnut (2074950)</b>				
District: 13	137			
<b>Walton (2075200)</b>				
District: 31	157			
<b>Wamego (2075325)</b>				
District: 18	3,556			
<b>Washington (2075825)</b>				
District: 36	826			
<b>Waterville (2075950)</b>				
District: 36	478			
<b>Wathena (2076000)</b>				
District: 1	956			
<b>Waverly (2076050)</b>				
District: 12	414			
<b>Wayside (2076175)</b>				
District: 15	12			
<b>Webber (2076250)</b>				
District: 36	26			
<b>Weir (2076350)</b>				
District: 13	425			
<b>Welda (2076425)</b>				
District: 12	117			
<b>Wellington (2076475)</b>				
District: 32	5,715			
<b>Wells (2076550)</b>				
District: 36	34			
<b>Wellsville (2076625)</b>				
District: 3	1,441			

<b>Place Assignment Report for Eisenhower for KLRD TR</b>
---

2020 Voting Age Population	2020 Voting Age Population	2020 Voting Age Population	2020 Voting Age Population
<b>Weskan (2076675)</b>			
District: 40	116		
<b>West Mineral (2077150)</b>			
District: 13	127		
<b>Westmoreland (2077200)</b>			
District: 18	584		
<b>Westphalia (2077250)</b>			
District: 12	91		
<b>Westwood (2077500)</b>			
District: 7	1,386		
<b>Westwood Hills (2077525)</b>			
District: 7	295		
<b>Wetmore (2077550)</b>			
District: 1	232		
<b>Wheaton (2077700)</b>			
District: 18	68		
<b>White City (2077825)</b>			
District: 17	349		
<b>White Cloud (2077850)</b>			
District: 1	89		
<b>Whitewater (2078050)</b>			
District: 14	481		
<b>Whiting (2078100)</b>			
District: 1	139		
<b>Wichita (2079000)</b>			
District: 16	18,330	District: 25	57,260
District: 28	31,716	District: 29	55,087
District: 32	0	District: 26	23,505
		District: 30	55,834
		District: 27	52,343
		District: 31	6,400
<b>Willard (2079250)</b>			
District: 18	59		
<b>Williamsburg (2079300)</b>			
District: 12	275		
<b>Williamstown (2079375)</b>			
District: 2	69		
<b>Willis (2079400)</b>			
District: 1	21		
<b>Willowbrook (2079425)</b>			
District: 34	60		
<b>Wilmore (2079550)</b>			
District: 38	32		
<b>Wilroads Gardens (2079625)</b>			
District: 38	433		
<b>Wilsey (2079650)</b>			
District: 17	102		

<b>Place Assignment Report for Eisenhower for KLRD TR</b>
---

2020 Voting Age Population	2020 Voting Age Population	2020 Voting Age Population	2020 Voting Age Population
<b>Wilson (2079675)</b>			
District: 33	719		
<b>Winchester (2079800)</b>			
District: 1	359		
<b>Windom (2079850)</b>			
District: 14	66		
<b>Winfield (2079950)</b>			
District: 32	9,332		
<b>Winona (2080075)</b>			
District: 40	136		
<b>Woodbine (2080350)</b>			
District: 24	124		
<b>Woodruff (2080400)</b>			
District: 40	13		
<b>Woodston (2080450)</b>			
District: 36	72		
<b>Wright (2080500)</b>			
District: 38	107		
<b>Yale (2080650)</b>			
District: 13	68		
<b>Yates Center (2080700)</b>			
District: 12	1,055		
<b>Yoder (2080750)</b>			
District: 34	130		
<b>Zeandale (2080875)</b>			
District: 22	52		
<b>Zenda (2080925)</b>			
District: 34	59		
<b>Zurich (2081025)</b>			
District: 36	75		

User: Jaiden Soupene

Plan Name: Eisenhower for KLRD TR

Plan Type: Senate

## Error Check Report

Tuesday, March 8, 2022

4:32 PM

DISTRICT	POPULATION	% DEVIATION	OUTSIDE*
01	73,819	0.51	
02	72,172	-1.74	
03	72,867	-0.79	
04	73,501	0.07	
05	73,214	-0.32	
06	73,505	0.08	
07	72,532	-1.25	
08	73,362	-0.12	
09	72,378	-1.46	
10	72,526	-1.25	
11	74,396	1.29	
12	72,252	-1.63	
13	72,131	-1.79	
14	73,900	0.62	
15	72,939	-0.69	
16	73,831	0.52	
17	75,142	2.31	
18	73,032	-0.57	
19	74,539	1.49	
20	73,943	0.68	
21	73,155	-0.40	
22	71,959	-2.03	
23	74,346	1.22	
24	72,705	-1.01	
25	74,334	1.21	
26	75,173	2.35	
27	73,528	0.11	
28	74,242	1.08	
29	72,771	-0.92	
30	73,606	0.22	
31	74,805	1.85	
32	75,378	2.63	
33	72,162	-1.75	
34	72,291	-1.57	
35	74,348	1.23	
36	73,818	0.51	
37	72,585	-1.17	
38	73,867	0.57	
39	74,725	1.74	
40	72,101	-1.83	

Total Population: **2,937,880**

Number of Districts: **40**

\*OUTSIDE = Y if the deviation from the target value is greater than 5%

## Unassigned Units

# Error Check Report

Eisenhower for KLRD TR

---

County	VTD	Block
--------	-----	-------

---

Number of Units Unassigned: 0

User: Jaiden Soupene

Plan Name: Eisenhower for KLRD TR

Plan Type: Senate

## Districts & Their Incumbents

Tuesday, March 8, 2022




4:38 PM

District	Name	Party	Previous District
01	Dennis Pyle	Republican	1
02	Marci Francisco	Democrat	2
03	Tom Holland	Democrat	3
04	David Haley	Democrat	4
05	Jeff Pittman	Democrat	5
06	Pat Pettey	Democrat	6
07	Ethan Corson	Democrat	7
08	Cindy Holscher	Democrat	8
09	Beverly Gossage	Republican	9
10	Mike Thompson	Republican	10
11	Kellie Warren	Republican	11
12	Caryn Tyson	Republican	12
13	Richard Hilderbrand	Republican	13
14	Michael Fagg	Republican	14
14	Rick Wilborn	Republican	35
15	Virgil Peck	Republican	15
16	Ty Masterson	Republican	16
17	Jeff Longbine	Republican	17
18	Kristen O'Shea	Republican	18
19	Rick Kloos	Republican	19
20	Brenda Dietrich	Republican	20
21	Dinah Sykes	Democrat	21
22	Tom Hawk	Democrat	22
23	Robert Olson	Republican	23
24	J.R. Claeys	Republican	24
25	Mary Ware	Democrat	25
26	Dan Kerschen	Republican	26
27	Gene Suellentrop	Republican	27
28	Mike Petersen	Republican	28
29	Oletha Faust-Goudeau	Democrat	29
30	Renee Erickson	Republican	30
31	Carolyn McGinn	Republican	31
32	Larry Alley	Republican	32
33	Alicia Straub	Republican	33
34	Mark Steffen	Republican	34
35			
36	Elaine Bowers	Republican	36
37	Molly Baumgardner	Republican	37
38	Ronald Ryckman	Republican	38

## Districts & Their Incumbents

Eisenhower for KLRD TR

District	Name	Party	Previous District
39	John Doll	Republican	39
40	Rick Billinger	Republican	40

Number of Incumbents in District with more than one Incumbent:	2	
Number of Districts with No Incumbent:	1	
Number of Districts with Incumbents of more than one party:	0	
Number of Districts with Paired Democrats:	0	
Number of Districts with Paired Republicans:	1	

Place Assignment Report  
for  
Eisenhower for KLRD TR  
By District

**2020  
Population**

---

District: 1	
Atchison (2002900)	10,885
Axtell (2003600)	399
Baileyville (2003675)	182
Beattie (2004900)	197
Bendena (2005975)	117
Bern (2006275)	161
Centralia (2012425)	485
Circleville (2013375)	153
Corning (2015725)	212
Denison (2017625)	146
Denton (2017750)	130
Easton (2019600)	213
Effingham (2020025)	495
Elwood (2020950)	1,125
Everest (2022025)	265
Fairview (2022425)	240
Frankfort (2024275)	730
Goff (2026775)	106
Hamlin (2029700)	25
Hiawatha (2031675)	3,280
Highland (2031850)	903
Holton (2032825)	20
Home (2032875)	154
Horton (2033200)	1,523
Huron (2033575)	74
Kelly (2036375)	27
Kickapoo Site 1 (2036735)	110
Kickapoo Site 2 (2036736)	27
Kickapoo Site 5 (2036739)	59
Kickapoo Site 6 (2036740)	13
Kickapoo Site 7 (2036741)	104
Kickapoo Tribal Center (2036744)	177
Lancaster (2038325)	246
Leona (2039475)	41
McLouth (2043900)	859
Meriden (2045950)	744
Morrill (2048300)	218



<p style="text-align: center;">Place Assignment Report for Eisenhower for KLRD TR By District</p>
---

**2020  
Population**

---

District: 1	
Muscotah (2049325)	155
Netawaka (2049950)	139
Nortonville (2051525)	601
Oneida (2052900)	61
Oskaloosa (2053375)	1,110
Ozawkie (2053925)	638
Powhattan (2057350)	69
Reserve (2059050)	67
Robinson (2060325)	183
Sabetha (2062025)	2,545
St. Benedict (2062075)	50
Seneca (2063950)	2,139
Severance (2064025)	76
Soldier (2066175)	102
Summerfield (2068950)	125
Tonganoxie (2070800)	5,573
Troy (2071575)	964
Valley Falls (2073300)	1,092
Vermillion (2073525)	76
Wathena (2076000)	1,246
Wetmore (2077550)	348
White Cloud (2077850)	115
Whiting (2078100)	191
Willis (2079400)	24
Winchester (2079800)	461
District: 2	
Grantville (2028200)	182
Lawrence (2038900)	62,055
Lecompton (2039150)	588
Perry (2055450)	852
Williamstown (2079375)	96
District: 3	
Baldwin City (2003900)	4,826
Centropolis (2012450)	100
Eudora (2021675)	6,408
Lawrence (2038900)	32,879
Ottawa (2053550)	12,625

Place Assignment Report  
for  
Eisenhower for KLRD TR  
By District

**2020  
Population**

---

District: 3	
Wellsville (2076625)	1,953
District: 4	
Kansas City (2036000)	73,501
District: 5	
Bonner Springs (2007975)	6,084
Kansas City (2036000)	17,974
Lansing (2038650)	11,239
Leavenworth (2039000)	37,351
District: 6	
Edwardsville (2020000)	4,717
Kansas City (2036000)	65,132
Mission (2047225)	0
Overland Park (2053775)	3,656
District: 7	
Fairway (2022700)	4,170
Leawood (2039075)	5,640
Mission (2047225)	9,954
Mission Hills (2047350)	3,594
Mission Woods (2047425)	203
Overland Park (2053775)	16,993
Prairie Village (2057575)	22,957
Roeland Park (2060825)	6,871
Westwood (2077500)	1,750
Westwood Hills (2077525)	400
District: 8	
Overland Park (2053775)	73,362
District: 9	
Basehor (2004400)	6,896
Bonner Springs (2007975)	1,753
De Soto (2017850)	6,118
Edgerton (2019825)	1,748
Gardner (2025425)	23,287
Lenexa (2039350)	5,982
Linwood (2041475)	415
Olathe (2052575)	24
Shawnee (2064500)	6,897
District: 10	
Bonner Springs (2007975)	0

Place Assignment Report  
for  
Eisenhower for KLRD TR  
By District

**2020  
Population**

---

District: 10	
Lake Quivira (2037975)	1,014
Merriam (2046000)	11,098
Shawnee (2064500)	60,414
District: 11	
Leawood (2039075)	28,262
Overland Park (2053775)	45,181
District: 12	
Bassett (2004450)	20
Blue Mound (2007600)	219
Bronson (2008475)	304
Burlingame (2009350)	971
Burlington (2009400)	2,634
Carbondale (2010600)	1,352
Centerville (2012325)	78
Colony (2014950)	381
Devon (2017900)	71
Elsmore (2020875)	50
Fontana (2023650)	210
Fulton (2024925)	165
Garnett (2025925)	3,242
Gas (2025975)	475
Greeley (2028350)	273
Gridley (2028850)	313
Harris (2030250)	47
Hartford (2030475)	355
Humboldt (2033450)	1,847
Iola (2034300)	5,396
Kincaid (2036875)	103
La Cygne (2037575)	1,050
La Harpe (2037725)	480
Lane (2038400)	241
Lebo (2039125)	885
LeRoy (2039650)	451
Linn Valley (2041465)	956
Lone Elm (2042425)	27
Lyndon (2043350)	1,037
Mapleton (2044550)	96

<p style="text-align: center;">Place Assignment Report for Eisenhower for KLRD TR By District</p>
---

**2020  
Population**

---

District: 12	
Melvern (2045700)	356
Mildred (2046500)	25
Mont Ida (2047975)	23
Moran (2048125)	466
Mound City (2048750)	647
Neosho Falls (2049825)	134
Neosho Rapids (2049875)	229
New Strawn (2050450)	414
Olivet (2052700)	73
Osage City (2053200)	2,861
Osawatomie (2053225)	0
Overbrook (2053725)	1,005
Parker (2054500)	241
Piqua (2056000)	90
Pleasanton (2056450)	1,208
Pomona (2057000)	884
Prescott (2057650)	207
Princeton (2057725)	248
Quenemo (2058100)	288
Rantoul (2058525)	165
Redfield (2058725)	90
Richmond (2059675)	459
Savonburg (2063200)	74
Scranton (2063675)	653
Toronto (2071050)	206
Uniontown (2072525)	293
Vassar (2073450)	584
Waverly (2076050)	574
Welda (2076425)	149
Westphalia (2077250)	128
Williamsburg (2079300)	390
Yates Center (2080700)	1,352
District: 13	
Arcadia (2002175)	254
Arma (2002375)	1,407
Baxter Springs (2004625)	3,888
Cherokee (2012825)	590

Place Assignment Report  
for  
Eisenhower for KLRD TR  
By District

**2020  
Population**

---

District: 13	
Chetopa (2012950)	929
Chicopee (2013100)	422
Columbus (2015075)	2,929
Crestline (2016325)	116
Croweburg (2016475)	92
Farlington (2023050)	68
Fort Scott (2024000)	7,552
Franklin (2024325)	473
Frontenac (2024850)	3,382
Galena (2025100)	2,761
Garland (2025900)	31
Girard (2026300)	2,496
Hallowell (2029550)	101
Hepler (2031375)	90
Lowell (2043050)	244
McCune (2043725)	370
Mulberry (2049025)	409
Opolis (2052925)	104
Oswego (2053450)	1,668
Pittsburg (2056025)	20,646
Radley (2058325)	105
Ringo (2059975)	111
Riverton (2060200)	771
Roseland (2061275)	76
Scammon (2063325)	376
Walnut (2074950)	187
Weir (2076350)	569
West Mineral (2077150)	154
Yale (2080650)	81
District: 14	
Beaumont (2004925)	36
Burns (2009450)	234
Canton (2010475)	685
Cassoday (2010925)	113
Douglass (2018400)	1,555
Durham (2019050)	89
Eastshore (2019700)	92

Place Assignment Report  
for  
Eisenhower for KLRD TR  
By District

**2020  
Population**

---

District: 14	
Elbing (2020050)	226
El Dorado (2020075)	12,870
Elyria (2020975)	120
Florence (2023600)	394
Galva (2025200)	834
Goessel (2026750)	556
Hillsboro (2032275)	2,732
Inman (2034275)	1,341
Latham (2038775)	96
Lehigh (2039225)	161
Leon (2039450)	669
Lincolnton (2041325)	168
Lindsborg (2041375)	3,776
Lost Springs (2042825)	55
McPherson (2043950)	14,082
Marion (2044750)	1,922
Marquette (2044925)	599
Moundridge (2048800)	1,974
Peabody (2055100)	937
Pilsen (2055875)	65
Potwin (2057300)	421
Ramona (2058375)	78
Rosalia (2061100)	149
Rose Hill (2061250)	0
Roxbury (2061550)	70
Tampa (2070000)	105
Towanda (2071125)	1,447
Whitewater (2078050)	661
Windom (2079850)	85
District: 15	
Altamont (2001550)	1,061
Altoona (2001625)	354
Bartlett (2004350)	69
Benedict (2006000)	69
Buffalo (2009150)	217
Caney (2010375)	1,788
Chanute (2012500)	8,722

Place Assignment Report  
for  
Eisenhower for KLRD TR  
By District

**2020  
Population**

---

District: 15	
Cherryvale (2012925)	2,192
Coffeyville (2014600)	8,826
Coyville (2016150)	60
Dearing (2017150)	382
Dennis (2017675)	152
Earlton (2019275)	60
Edna (2019900)	388
Elk City (2020250)	260
Erie (2021500)	1,047
Fredonia (2024575)	2,151
Galesburg (2025150)	149
Havana (2030700)	84
Independence (2033875)	8,548
Labelle (2037375)	50
Lafontaine (2037675)	58
Liberty (2040250)	99
Mound Valley (2048825)	348
Neodesha (2049650)	2,275
New Albany (2050150)	57
Parsons (2054675)	9,600
St. Paul (2062500)	614
South Mound (2066800)	27
Stark (2068025)	69
Sycamore (2069725)	70
Thayer (2070300)	432
Tyro (2071925)	177
Urbana (2072600)	30
Wayside (2076175)	19
District: 16	
Andover (2001800)	14,892
Augusta (2003300)	9,256
Bel Aire (2005337)	3,295
Benton (2006175)	943
Derby (2017800)	32
Furley (2024975)	39
Greenwich (2028700)	64
Kechi (2036225)	387

<p style="text-align: center;">Place Assignment Report for Eisenhower for KLRD TR By District</p>
---

**2020  
Population**

---

District: 16	
McConnell AFB (2043675)	1,189
Rose Hill (2061250)	4,185
Wichita (2079000)	24,742
District: 17	
Admire (2000325)	130
Allen (2001275)	160
Americus (2001675)	776
Burdick (2009300)	62
Bushong (2009675)	27
Cedar Point (2011425)	22
Cottonwood Falls (2015900)	851
Council Grove (2015925)	2,140
Dunlap (2018950)	27
Dwight (2019125)	217
Elmdale (2020675)	40
Emporia (2021275)	24,139
Fort Riley (2023975)	965
Grandview Plaza (2027425)	1,697
Herington (2031400)	0
Junction City (2035750)	22,932
Latimer (2038800)	31
Matfield Green (2045150)	49
Milford (2046525)	408
Olpe (2052800)	519
Parkerville (2054575)	46
Reading (2058600)	181
Strong City (2068650)	386
White City (2077825)	447
Wilsey (2079650)	139
District: 18	
Alma (2001350)	802
Alta Vista (2001575)	409
Belvue (2005925)	177
Delia (2017525)	151
Emmett (2021100)	170
Eskridge (2021650)	439
Harveyville (2030575)	178



Place Assignment Report  
for  
Eisenhower for KLRD TR  
By District

**2020  
Population**

---

District: 18	
Havensville (2030775)	119
Holton (2032825)	3,381
Hoyt (2033375)	593
Louisville (2042925)	131
McFarland (2043775)	272
Manhattan (2044250)	0
Maple Hill (2044500)	631
Mayetta (2045250)	348
Newbury (2050250)	78
Olsburg (2052825)	218
Onaga (2052875)	679
Paxico (2054950)	210
Rossville (2061400)	1,105
St. George (2062200)	1,054
St. Marys (2062400)	2,759
Silver Lake (2065600)	1,345
Topeka (2071000)	7,128
Wabaunsee (2074225)	104
Wamego (2075325)	4,841
Westmoreland (2077200)	740
Wheaton (2077700)	98
Willard (2079250)	74
District: 19	
Auburn (2003250)	1,273
Tecumseh (2070075)	696
Topeka (2071000)	56,259
Wakarusa (2074425)	242
District: 20	
Topeka (2071000)	63,200
District: 21	
Lenexa (2039350)	51,452
Overland Park (2053775)	21,703
Shawnee (2064500)	0
District: 22	
Bala (2003800)	29
Fort Riley (2023975)	8,265
Keats (2036200)	96
Leonardville (2039500)	432

Place Assignment Report  
for  
Eisenhower for KLRD TR  
By District

**2020  
Population**

---

District: 22	
Manhattan (2044250)	54,100
Ogden (2052275)	1,661
Randolph (2058475)	159
Riley (2059875)	938
Zeandale (2080875)	62
District: 23	
Gardner (2025425)	0
Olathe (2052575)	66,943
Spring Hill (2067625)	4,932
District: 24	
Abilene (2000125)	6,460
Assaria (2002850)	428
Bavaria (2004575)	60
Bridgeport (2008450)	64
Brookville (2008575)	247
Carlton (2010675)	40
Chapman (2012550)	1,377
Detroit (2017875)	102
Enterprise (2021425)	708
Falun (2022900)	83
Gypsum (2029250)	400
Herington (2031400)	2,109
Hope (2033075)	317
Kipp (2037200)	60
Manchester (2044225)	47
Mentor (2045875)	101
Navarre (2049525)	52
New Cambria (2050300)	106
Salina (2062700)	46,889
Smolan (2066100)	162
Solomon (2066275)	993
Talmage (2069925)	78
Woodbine (2080350)	157
District: 25	
Wichita (2079000)	74,334
District: 26	
Andale (2001775)	941
Cheney (2012775)	2,181

<p style="text-align: center;">Place Assignment Report for Eisenhower for KLRD TR By District</p>
---

**2020  
Population**

---

District: 26	
Clearwater (2013925)	2,653
Derby (2017800)	0
Garden Plain (2025375)	948
Goddard (2026725)	4,882
Haysville (2031125)	11,262
Mulvane (2049100)	5,351
Peck (2055175)	59
Wichita (2079000)	32,100
District: 27	
Colwich (2015100)	1,455
Goddard (2026725)	202
Maize (2044200)	144
St. Marks (2062375)	124
Wichita (2079000)	68,737
District: 28	
Derby (2017800)	25,593
McConnell AFB (2043675)	447
Oaklawn-Sunview (2051810)	2,880
Wichita (2079000)	44,193
District: 29	
Wichita (2079000)	72,766
District: 30	
Eastborough (2019300)	756
Wichita (2079000)	72,359
District: 31	
Bel Aire (2005337)	4,967
Bentley (2006125)	560
Burrton (2009575)	861
Halstead (2029600)	2,179
Hesston (2031600)	3,505
Kechi (2036225)	1,830
Maize (2044200)	5,591
Mount Hope (2048900)	806
Newton (2050475)	18,602
North Newton (2051225)	1,814
Park City (2054450)	8,333
Sedgwick (2063800)	1,603
Valley Center (2073250)	7,340

<p style="text-align: center;"><b>Place Assignment Report for Eisenhower for KLRD TR By District</b></p>
--

**2020  
Population**

---

District: 31	
Walton (2075200)	219
Wichita (2079000)	8,301
District: 32	
Anthony (2001975)	2,108
Argonia (2002250)	456
Arkansas City (2002300)	11,974
Atlanta (2003050)	168
Attica (2003100)	516
Belle Plaine (2005500)	1,467
Bluff City (2007775)	45
Burden (2009250)	512
Caldwell (2009900)	1,025
Cambridge (2010125)	92
Cedar Vale (2011450)	476
Chautauqua (2012675)	108
Clearwater (2013925)	0
Climax (2014275)	45
Conway Springs (2015325)	1,086
Danville (2017000)	29
Dexter (2017925)	224
Elgin (2020125)	60
Elk Falls (2020300)	113
Eureka (2021800)	2,332
Fall River (2022775)	131
Geuda Springs (2026200)	158
Grenola (2028800)	151
Hamilton (2029675)	182
Harper (2030175)	1,313
Howard (2033250)	570
Hunnewell (2033500)	44
Longton (2042650)	288
Madison (2044050)	689
Mayfield (2045275)	75
Milan (2046450)	56
Milton (2046925)	155
Moline (2047600)	345
Mulvane (2049100)	935

<p style="text-align: center;"><b>Place Assignment Report for Eisenhower for KLRD TR By District</b></p>
--

**2020  
Population**

---

District: 32	
Neal (2049550)	37
New Salem (2050425)	58
Niotaze (2050750)	90
Oxford (2053850)	1,048
Parkerfield (2054560)	406
Peck (2055175)	103
Peru (2055525)	101
Piedmont (2055750)	52
Rock (2060400)	94
Sedan (2063750)	1,000
Severy (2064050)	205
Silverdale (2065550)	61
South Haven (2066650)	324
Udall (2071950)	661
Viola (2074025)	115
Virgil (2074075)	48
Waldron (2074625)	9
Wellington (2076475)	7,715
Wichita (2079000)	0
Winfield (2079950)	11,777

District: 33	
Albert (2000825)	132
Alexander (2001050)	54
Bazine (2004775)	282
Beaver (2004950)	52
Belpre (2005825)	97
Bison (2006950)	179
Brownell (2008675)	23
Burdett (2009275)	228
Bushon (2009700)	203
Byers (2009800)	38
Chase (2012650)	396
Clafin (2013425)	562
Coats (2014525)	68
Cullison (2016675)	83
Dighton (2018050)	960
Ellinwood (2020425)	2,011

<p style="text-align: center;"><b>Place Assignment Report for Eisenhower for KLRD TR By District</b></p>
--

**2020  
Population**

---

District: 33	
Ellsworth (2020500)	3,066
Frederick (2024550)	8
Galatia (2025050)	45
Garfield (2025750)	151
Geneseo (2026075)	236
Great Bend (2028300)	14,733
Greensburg (2028675)	740
Hanston (2029925)	259
Haviland (2030825)	678
Healy (2031200)	195
Hoisington (2032550)	2,699
Holyrood (2032850)	403
Hudson (2033400)	95
Iuka (2034625)	151
Jetmore (2035450)	770
Kanopolis (2035950)	443
Kinsley (2037075)	1,456
La Crosse (2037500)	1,266
Larned (2038700)	3,769
Lewis (2039725)	400
Liebenthal (2040400)	92
Little River (2041575)	472
Lorraine (2042800)	137
Lyons (2043525)	3,611
McCracken (2043700)	152
Macksville (2043850)	471
Mullinville (2049075)	197
Ness City (2049925)	1,329
Odin (2052175)	87
Offerle (2052200)	179
Olmitz (2052750)	90
Otis (2053525)	296
Pawnee Rock (2054875)	193
Pratt (2057625)	6,603
Preston (2057675)	115
Radium (2058300)	26
Ransom (2058500)	260

<p style="text-align: center;"><b>Place Assignment Report for Eisenhower for KLRD TR By District</b></p>
--

**2020  
Population**

---

District: 33	
Raymond (2058550)	85
Rozel (2061600)	102
Rush Center (2061775)	141
St. John (2062275)	1,228
Sawyer (2063275)	89
Seward (2064100)	41
Stafford (2067775)	959
Susank (2069525)	31
Timken (2070625)	38
Utica (2072650)	99
Wilson (2079675)	859
District: 34	
Abbyville (2000100)	83
Alden (2000950)	122
Arlington (2002325)	435
Buhler (2009200)	1,325
Cunningham (2016775)	444
Haven (2030725)	1,170
Hutchinson (2033625)	40,006
Kingman (2036950)	3,105
Langdon (2038500)	39
Murdock (2049250)	37
Nashville (2049400)	54
Nickerson (2050525)	1,058
Norwich (2051600)	444
Partridge (2054700)	209
Penalosa (2055225)	18
Plevna (2056725)	85
Pretty Prairie (2057700)	660
South Hutchinson (2066750)	2,521
Spivey (2067250)	61
Sterling (2068200)	2,248
Sylvia (2069800)	215
The Highlands (2070357)	349
Turon (2071800)	309
Willowbrook (2079425)	71
Yoder (2080750)	165

<p style="text-align: center;"><b>Place Assignment Report for Eisenhower for KLRD TR By District</b></p>
--

**2020  
Population**

---

District: 34	
Zenda (2080925)	72
District: 35	
Olathe (2052575)	74,323
District: 36	
Ada (2000225)	86
Agenda (2000475)	47
Agra (2000550)	208
Alton (2001600)	100
Ames (2001725)	33
Asherville (2002600)	19
Athol (2003025)	41
Aurora (2003425)	56
Barnard (2004225)	64
Barnes (2004250)	165
Belleville (2005600)	2,007
Beloit (2005775)	3,404
Bennington (2006075)	622
Beverly (2006500)	135
Blue Rapids (2007650)	928
Bremen (2008300)	51
Bunker Hill (2009225)	103
Burr Oak (2009525)	140
Cawker City (2011175)	457
Cedar (2011325)	11
Clay Center (2013625)	4,199
Clifton (2014200)	454
Clyde (2014475)	694
Codell (2014575)	49
Concordia (2015200)	5,111
Courtland (2016025)	294
Cuba (2016625)	140
Culver (2016700)	114
Damar (2016975)	112
Delphos (2017600)	302
Dorrance (2018325)	146
Downs (2018500)	800
Esbon (2021600)	69



<p style="text-align: center;">Place Assignment Report for Eisenhower for KLRD TR By District</p>
---

**2020  
Population**

---

District: 36	
Formoso (2023825)	94
Gaylord (2026000)	87
Glade (2026325)	52
Glasco (2026375)	441
Glen Elder (2026500)	362
Gorham (2027000)	376
Green (2028425)	95
Greenleaf (2028625)	350
Haddam (2029400)	110
Hanover (2029875)	690
Herkimer (2031425)	54
Hollenberg (2032650)	10
Hunter (2033525)	51
Idana (2033700)	54
Ionia (2034350)	17
Jamestown (2034975)	237
Jewell (2035475)	370
Kensington (2036550)	399
Kirwin (2037275)	139
Lebanon (2039100)	178
Lincoln Center (2041300)	1,171
Linn (2041425)	387
Longford (2042575)	73
Lucas (2043150)	332
Luray (2043250)	166
Mahaska (2044150)	46
Mankato (2044300)	836
Marysville (2045050)	3,447
Miltonvale (2046950)	440
Minneapolis (2047075)	1,946
Morganville (2048225)	180
Morrowville (2048450)	114
Munden (2049150)	96
Narka (2049350)	81
Natoma (2049425)	302
Niles (2050600)	56
Norway (2051550)	17

Place Assignment Report  
for  
Eisenhower for KLRD TR  
By District

**2020  
Population**

---

District: 36	
Oak Hill (2051700)	24
Oketo (2052525)	64
Osborne (2053325)	1,335
Palco (2054125)	208
Palmer (2054200)	125
Paradise (2054325)	35
Phillipsburg (2055675)	2,337
Plainville (2056150)	1,746
Portis (2057100)	86
Randall (2058450)	79
Republic (2059000)	82
Russell (2061825)	4,401
Scandia (2063350)	344
Scottsville (2063650)	26
Simpson (2065650)	82
Smith Center (2065925)	1,571
Stockton (2068350)	1,480
Sylvan Grove (2069775)	291
Tescott (2070250)	265
Tipton (2070675)	193
Vining (2073950)	43
Wakefield (2074525)	858
Waldo (2074575)	30
Washington (2075825)	1,071
Waterville (2075950)	658
Webber (2076250)	30
Wells (2076550)	45
Woodston (2080450)	94
Zurich (2081025)	89
District: 37	
Bucyrus (2009050)	171
Hillsdale (2032300)	247
Louisburg (2042875)	4,969
Osawatomie (2053225)	4,255
Overland Park (2053775)	36,343
Paola (2054250)	5,768
Somerset (2066475)	90

<p style="text-align: center;"><b>Place Assignment Report for Eisenhower for KLRD TR By District</b></p>
--

**2020  
Population**

---

District: 37	
Spring Hill (2067625)	3,020
District: 38	
Ashland (2002675)	783
Bucklin (2009000)	727
Cimarron (2013275)	1,981
Coldwater (2014700)	687
Copeland (2015475)	251
Dodge City (2018250)	27,788
Englewood (2021350)	58
Ensign (2021400)	166
Ford (2023725)	203
Fort Dodge (2023890)	97
Fowler (2024175)	534
Hardtner (2030000)	167
Hazelton (2031150)	82
Ingalls (2034225)	252
Isabel (2034550)	68
Kiowa (2037125)	902
Kismet (2037325)	340
Lake City (2037875)	47
Liberal (2039825)	19,825
Meade (2045325)	1,505
Medicine Lodge (2045500)	1,781
Minneola (2047150)	738
Montezuma (2047875)	975
Plains (2056100)	1,037
Protection (2057850)	498
Sharon (2064325)	147
Spearville (2067125)	791
Sun City (2069275)	37
Wilmore (2079550)	37
Wilroads Gardens (2079625)	639
Wright (2080500)	145
District: 39	
Big Bow (2006575)	32
Coolidge (2015400)	80
Deerfield (2017225)	711

<p style="text-align: center;"><b>Place Assignment Report for Eisenhower for KLRD TR By District</b></p>
--

**2020  
Population**

---

District: 39	
Elkhart (2020350)	1,888
Garden City (2025325)	28,151
(2028412)	410
Holcomb (2032575)	2,245
Horace (2033150)	102
Hugoton (2033425)	3,747
Johnson City (2035600)	1,464
Lakin (2038175)	2,205
Leoti (2039550)	1,475
Manter (2044375)	132
Marienthal (2044600)	64
Moscow (2048600)	272
Pierceville (2055775)	98
Richfield (2059200)	30
Rolla (2060900)	384
Satanta (2063150)	1,092
Scott City (2063600)	4,113
Shallow Water (2064200)	89
Sublette (2068775)	1,413
Syracuse (2069850)	1,826
Tribune (2071450)	772
Ulysses (2071975)	5,788
District: 40	
Almena (2001425)	363
Atwood (2003150)	1,290
Bird City (2006825)	437
Bogue (2007825)	155
Brewster (2008425)	291
Catharine (2011025)	113
Clayton (2013675)	44
Colby (2014650)	5,570
Collyer (2014900)	97
Dresden (2018600)	43
Edmond (2019875)	28
Edson (2019925)	17
Ellis (2020450)	1,958
Gem (2026050)	98

<p style="text-align: center;"><b>Place Assignment Report for Eisenhower for KLRD TR By District</b></p>
--

**2020  
Population**

---

District: 40	
Goodland (2026875)	4,465
Gove City (2027125)	80
Grainfield (2027200)	322
Grinnell (2028900)	260
Hays (2031100)	21,116
Herndon (2031475)	119
Hill City (2032175)	1,403
Hoxie (2033350)	1,211
Jennings (2035375)	81
Kanorado (2035975)	153
Lenora (2039400)	207
Levant (2039700)	68
Logan (2042100)	460
Long Island (2042600)	137
Ludell (2043175)	41
McDonald (2043750)	113
Menlo (2045750)	33
Monument (2048025)	56
Morland (2048275)	115
Munjor (2049200)	232
Nicodemus (2050550)	14
Norcatour (2050925)	159
Norton (2051500)	2,747
Oakley (2051825)	2,046
Oberlin (2052000)	1,644
Ogallah (2052225)	28
Park (2054400)	112
Prairie View (2057525)	106
Quinter (2058250)	929
Rexford (2059125)	197
Russell Springs (2061875)	26
St. Francis (2062175)	1,263
Schoenchen (2063425)	170
Selden (2063875)	184
Sharon Springs (2064375)	751
Speed (2067175)	37
Stuttgart (2068750)	44

<p style="text-align: center;"><b>Place Assignment Report for Eisenhower for KLRD TR By District</b></p>
--

**2020  
Population**

---

District: 40	
Victoria (2073775)	1,129
WaKeeney (2074450)	1,799
Wallace (2074750)	41
Weskan (2076675)	158
Winona (2080075)	193
Woodruff (2080400)	13

<p style="text-align: center;">Place Assignment Report for Eisenhower for KLRD TR By District</p>
---

**2020  
Voting Age  
Population**

---

District: 1	
Atchison (2002900)	8,487
Axtell (2003600)	285
Baileyville (2003675)	136
Beattie (2004900)	159
Bendena (2005975)	95
Bern (2006275)	119
Centralia (2012425)	364
Circleville (2013375)	112
Corning (2015725)	139
Denison (2017625)	113
Denton (2017750)	105
Easton (2019600)	177
Effingham (2020025)	355
Elwood (2020950)	835
Everest (2022025)	212
Fairview (2022425)	198
Frankfort (2024275)	568
Goff (2026775)	71
Hamlin (2029700)	17
Hiawatha (2031675)	2,472
Highland (2031850)	777
Holton (2032825)	19
Home (2032875)	116
Horton (2033200)	1,190
Huron (2033575)	57
Kelly (2036375)	23
Kickapoo Site 1 (2036735)	68
Kickapoo Site 2 (2036736)	22
Kickapoo Site 5 (2036739)	41
Kickapoo Site 6 (2036740)	10
Kickapoo Site 7 (2036741)	53
Kickapoo Tribal Center (2036744)	124
Lancaster (2038325)	194
Leona (2039475)	27
McLouth (2043900)	625
Meriden (2045950)	550
Morrill (2048300)	163

<p style="text-align: center;">Place Assignment Report for Eisenhower for KLRD TR By District</p>
---

**2020  
Voting Age  
Population**

---

District: 1	
Muscotah (2049325)	111
Netawaka (2049950)	113
Nortonville (2051525)	428
Oneida (2052900)	38
Oskaloosa (2053375)	818
Ozawkie (2053925)	462
Powhattan (2057350)	47
Reserve (2059050)	53
Robinson (2060325)	137
Sabetha (2062025)	1,914
St. Benedict (2062075)	36
Seneca (2063950)	1,650
Severance (2064025)	58
Soldier (2066175)	85
Summerfield (2068950)	108
Tonganoxie (2070800)	4,036
Troy (2071575)	743
Valley Falls (2073300)	831
Vermillion (2073525)	58
Wathena (2076000)	956
Wetmore (2077550)	232
White Cloud (2077850)	89
Whiting (2078100)	139
Willis (2079400)	21
Winchester (2079800)	359
District: 2	
Grantville (2028200)	140
Lawrence (2038900)	51,597
Lecompton (2039150)	458
Perry (2055450)	662
Williamstown (2079375)	69
District: 3	
Baldwin City (2003900)	3,753
Centropolis (2012450)	77
Eudora (2021675)	4,532
Lawrence (2038900)	26,446
Ottawa (2053550)	9,655



<p style="text-align: center;"><b>Place Assignment Report for Eisenhower for KLRD TR By District</b></p>
--

**2020  
Voting Age  
Population**

---

District: 3	
Wellsville (2076625)	1,441
District: 4	
Kansas City (2036000)	52,529
District: 5	
Bonner Springs (2007975)	4,668
Kansas City (2036000)	13,442
Lansing (2038650)	8,741
Leavenworth (2039000)	28,147
District: 6	
Edwardsville (2020000)	3,509
Kansas City (2036000)	48,127
Mission (2047225)	0
Overland Park (2053775)	2,906
District: 7	
Fairway (2022700)	3,193
Leawood (2039075)	4,057
Mission (2047225)	8,547
Mission Hills (2047350)	2,647
Mission Woods (2047425)	156
Overland Park (2053775)	13,554
Prairie Village (2057575)	17,917
Roeland Park (2060825)	5,635
Westwood (2077500)	1,386
Westwood Hills (2077525)	295
District: 8	
Overland Park (2053775)	58,249
District: 9	
Basehor (2004400)	5,002
Bonner Springs (2007975)	1,236
De Soto (2017850)	4,645
Edgerton (2019825)	1,242
Gardner (2025425)	15,819
Lenexa (2039350)	4,364
Linwood (2041475)	305
Olathe (2052575)	8
Shawnee (2064500)	5,047
District: 10	
Bonner Springs (2007975)	0

<p style="text-align: center;"><b>Place Assignment Report for Eisenhower for KLRD TR By District</b></p>
--

**2020  
Voting Age  
Population**

---

District: 10	
Lake Quivira (2037975)	786
Merriam (2046000)	8,980
Shawnee (2064500)	45,509
District: 11	
Leawood (2039075)	21,703
Overland Park (2053775)	35,109
District: 12	
Bassett (2004450)	14
Blue Mound (2007600)	168
Bronson (2008475)	203
Burlingame (2009350)	726
Burlington (2009400)	2,006
Carbondale (2010600)	1,007
Centerville (2012325)	50
Colony (2014950)	288
Devon (2017900)	51
Elsmore (2020875)	39
Fontana (2023650)	159
Fulton (2024925)	112
Garnett (2025925)	2,445
Gas (2025975)	360
Greeley (2028350)	205
Gridley (2028850)	232
Harris (2030250)	37
Hartford (2030475)	281
Humboldt (2033450)	1,417
Iola (2034300)	4,265
Kincaid (2036875)	78
La Cygne (2037575)	786
La Harpe (2037725)	385
Lane (2038400)	191
Lebo (2039125)	667
LeRoy (2039650)	362
Linn Valley (2041465)	818
Lone Elm (2042425)	19
Lyndon (2043350)	747
Mapleton (2044550)	70

<p style="text-align: center;">Place Assignment Report for Eisenhower for KLRD TR By District</p>
---

**2020  
Voting Age  
Population**

---

District: 12	
Melvern (2045700)	265
Mildred (2046500)	20
Mont Ida (2047975)	12
Moran (2048125)	364
Mound City (2048750)	497
Neosho Falls (2049825)	99
Neosho Rapids (2049875)	176
New Strawn (2050450)	318
Olivet (2052700)	63
Osage City (2053200)	2,175
Osawatomie (2053225)	0
Overbrook (2053725)	778
Parker (2054500)	178
Piqua (2056000)	71
Pleasanton (2056450)	877
Pomona (2057000)	661
Prescott (2057650)	163
Princeton (2057725)	184
Quenemo (2058100)	237
Rantoul (2058525)	138
Redfield (2058725)	70
Richmond (2059675)	347
Savonburg (2063200)	57
Scranton (2063675)	475
Toronto (2071050)	178
Uniontown (2072525)	187
Vassar (2073450)	459
Waverly (2076050)	414
Welda (2076425)	117
Westphalia (2077250)	91
Williamsburg (2079300)	275
Yates Center (2080700)	1,055
District: 13	
Arcadia (2002175)	197
Arma (2002375)	1,111
Baxter Springs (2004625)	2,963
Cherokee (2012825)	453

<b>Place Assignment Report for Eisenhower for KLRD TR By District</b>
---

**2020  
Voting Age  
Population**


---

District: 13	
Chetopa (2012950)	744
Chicopee (2013100)	318
Columbus (2015075)	2,211
Crestline (2016325)	89
Croweburg (2016475)	72
Farlington (2023050)	58
Fort Scott (2024000)	5,724
Franklin (2024325)	345
Frontenac (2024850)	2,573
Galena (2025100)	2,081
Garland (2025900)	30
Girard (2026300)	1,833
Hallowell (2029550)	72
Hepler (2031375)	78
Lowell (2043050)	200
McCune (2043725)	282
Mulberry (2049025)	313
Opolis (2052925)	92
Oswego (2053450)	1,285
Pittsburg (2056025)	16,117
Radley (2058325)	80
Ringo (2059975)	87
Riverton (2060200)	583
Roseland (2061275)	62
Scammon (2063325)	297
Walnut (2074950)	137
Weir (2076350)	425
West Mineral (2077150)	127
Yale (2080650)	68
District: 14	
Beaumont (2004925)	30
Burns (2009450)	164
Canton (2010475)	519
Cassoday (2010925)	83
Douglass (2018400)	1,073
Durham (2019050)	75
Eastshore (2019700)	82

<p style="text-align: center;">Place Assignment Report for Eisenhower for KLRD TR By District</p>
---

**2020  
Voting Age  
Population**

---

District: 14	
Elbing (2020050)	159
El Dorado (2020075)	9,904
Elyria (2020975)	83
Florence (2023600)	309
Galva (2025200)	613
Goessel (2026750)	405
Hillsboro (2032275)	2,161
Inman (2034275)	1,041
Latham (2038775)	82
Lehigh (2039225)	127
Leon (2039450)	479
Lincolnton (2041325)	135
Lindsborg (2041375)	3,115
Lost Springs (2042825)	42
McPherson (2043950)	10,905
Marion (2044750)	1,531
Marquette (2044925)	481
Moundridge (2048800)	1,598
Peabody (2055100)	749
Pilsen (2055875)	51
Potwin (2057300)	326
Ramona (2058375)	61
Rosalia (2061100)	105
Rose Hill (2061250)	0
Roxbury (2061550)	63
Tampa (2070000)	86
Towanda (2071125)	1,036
Whitewater (2078050)	481
Windom (2079850)	66
District: 15	
Altamont (2001550)	783
Altoona (2001625)	259
Bartlett (2004350)	55
Benedict (2006000)	62
Buffalo (2009150)	171
Caney (2010375)	1,317
Chanute (2012500)	6,479

<p style="text-align: center;"><b>Place Assignment Report for Eisenhower for KLRD TR By District</b></p>
--

**2020  
Voting Age  
Population**

---

District: 15	
Cherryvale (2012925)	1,611
Coffeyville (2014600)	6,739
Coyville (2016150)	52
Dearing (2017150)	306
Dennis (2017675)	101
Earlton (2019275)	45
Edna (2019900)	283
Elk City (2020250)	207
Erie (2021500)	810
Fredonia (2024575)	1,663
Galesburg (2025150)	104
Havana (2030700)	68
Independence (2033875)	6,425
Labelle (2037375)	35
Lafontaine (2037675)	41
Liberty (2040250)	71
Mound Valley (2048825)	254
Neodesha (2049650)	1,665
New Albany (2050150)	40
Parsons (2054675)	7,206
St. Paul (2062500)	468
South Mound (2066800)	25
Stark (2068025)	57
Sycamore (2069725)	63
Thayer (2070300)	328
Tyro (2071925)	131
Urbana (2072600)	19
Wayside (2076175)	12
District: 16	
Andover (2001800)	10,133
Augusta (2003300)	6,816
Bel Aire (2005337)	2,548
Benton (2006175)	697
Derby (2017800)	20
Furley (2024975)	34
Greenwich (2028700)	51
Kechi (2036225)	288

<p style="text-align: center;"><b>Place Assignment Report for Eisenhower for KLRD TR By District</b></p>
--

**2020  
Voting Age  
Population**

---

District: 16	
McConnell AFB (2043675)	693
Rose Hill (2061250)	2,918
Wichita (2079000)	18,330
District: 17	
Admire (2000325)	100
Allen (2001275)	130
Americus (2001675)	585
Burdick (2009300)	50
Bushong (2009675)	23
Cedar Point (2011425)	15
Cottonwood Falls (2015900)	711
Council Grove (2015925)	1,630
Dunlap (2018950)	25
Dwight (2019125)	172
Elmdale (2020675)	23
Emporia (2021275)	18,793
Fort Riley (2023975)	548
Grandview Plaza (2027425)	1,341
Herington (2031400)	0
Junction City (2035750)	16,858
Latimer (2038800)	21
Matfield Green (2045150)	38
Milford (2046525)	301
Olpe (2052800)	371
Parkerville (2054575)	36
Reading (2058600)	133
Strong City (2068650)	314
White City (2077825)	349
Wilsey (2079650)	102
District: 18	
Alma (2001350)	609
Alta Vista (2001575)	313
Belvue (2005925)	118
Delia (2017525)	111
Emmett (2021100)	107
Eskridge (2021650)	357
Harveyville (2030575)	143

<p style="text-align: center;"><b>Place Assignment Report for Eisenhower for KLRD TR By District</b></p>
--

**2020  
Voting Age  
Population**

---

District: 18	
Havensville (2030775)	97
Holton (2032825)	2,542
Hoyt (2033375)	439
Louisville (2042925)	113
McFarland (2043775)	192
Manhattan (2044250)	0
Maple Hill (2044500)	402
Mayetta (2045250)	264
Newbury (2050250)	48
Olsburg (2052825)	157
Onaga (2052875)	515
Paxico (2054950)	157
Rossville (2061400)	797
St. George (2062200)	696
St. Marys (2062400)	1,742
Silver Lake (2065600)	988
Topeka (2071000)	5,381
Wabaunsee (2074225)	76
Wamego (2075325)	3,556
Westmoreland (2077200)	584
Wheaton (2077700)	68
Willard (2079250)	59
District: 19	
Auburn (2003250)	875
Tecumseh (2070075)	541
Topeka (2071000)	41,874
Wakarusa (2074425)	202
District: 20	
Topeka (2071000)	50,300
District: 21	
Lenexa (2039350)	40,629
Overland Park (2053775)	17,023
Shawnee (2064500)	0
District: 22	
Bala (2003800)	23
Fort Riley (2023975)	7,002
Keats (2036200)	77
Leonardville (2039500)	354



<p style="text-align: center;">Place Assignment Report for Eisenhower for KLRD TR By District</p>
---

**2020  
Voting Age  
Population**

---

District: 22	
Manhattan (2044250)	45,193
Ogden (2052275)	1,243
Randolph (2058475)	125
Riley (2059875)	693
Zeandale (2080875)	52
District: 23	
Gardner (2025425)	0
Olathe (2052575)	48,199
Spring Hill (2067625)	3,514
District: 24	
Abilene (2000125)	4,970
Assaria (2002850)	315
Bavaria (2004575)	45
Bridgeport (2008450)	49
Brookville (2008575)	182
Carlton (2010675)	31
Chapman (2012550)	968
Detroit (2017875)	79
Enterprise (2021425)	540
Falun (2022900)	66
Gypsum (2029250)	294
Herington (2031400)	1,636
Hope (2033075)	248
Kipp (2037200)	45
Manchester (2044225)	41
Mentor (2045875)	86
Navarre (2049525)	41
New Cambria (2050300)	87
Salina (2062700)	35,961
Smolan (2066100)	133
Solomon (2066275)	726
Talmage (2069925)	59
Woodbine (2080350)	124
District: 25	
Wichita (2079000)	57,260
District: 26	
Andale (2001775)	629
Cheney (2012775)	1,554

<p style="text-align: center;"><b>Place Assignment Report for Eisenhower for KLRD TR By District</b></p>
--

**2020  
Voting Age  
Population**

---

District: 26	
Clearwater (2013925)	1,854
Derby (2017800)	0
Garden Plain (2025375)	684
Goddard (2026725)	3,261
Haysville (2031125)	8,007
Mulvane (2049100)	3,811
Peck (2055175)	46
Wichita (2079000)	23,505
District: 27	
Colwich (2015100)	1,059
Goddard (2026725)	119
Maize (2044200)	103
St. Marks (2062375)	87
Wichita (2079000)	52,343
District: 28	
Derby (2017800)	18,963
McConnell AFB (2043675)	428
Oaklawn-Sunview (2051810)	2,002
Wichita (2079000)	31,716
District: 29	
Wichita (2079000)	55,087
District: 30	
Eastborough (2019300)	599
Wichita (2079000)	55,834
District: 31	
Bel Aire (2005337)	3,757
Bentley (2006125)	406
Burrton (2009575)	618
Halstead (2029600)	1,578
Hesston (2031600)	2,678
Kechi (2036225)	1,436
Maize (2044200)	3,876
Mount Hope (2048900)	610
Newton (2050475)	14,127
North Newton (2051225)	1,614
Park City (2054450)	5,955
Sedgwick (2063800)	1,167
Valley Center (2073250)	5,175

<p style="text-align: center;"><b>Place Assignment Report for Eisenhower for KLRD TR By District</b></p>
--

**2020  
Voting Age  
Population**

---

District: 31	
Walton (2075200)	157
Wichita (2079000)	6,400
District: 32	
Anthony (2001975)	1,625
Argonia (2002250)	324
Arkansas City (2002300)	8,762
Atlanta (2003050)	135
Attica (2003100)	397
Belle Plaine (2005500)	1,082
Bluff City (2007775)	36
Burden (2009250)	340
Caldwell (2009900)	796
Cambridge (2010125)	73
Cedar Vale (2011450)	342
Chautauqua (2012675)	77
Clearwater (2013925)	0
Climax (2014275)	33
Conway Springs (2015325)	790
Danville (2017000)	19
Dexter (2017925)	167
Elgin (2020125)	52
Elk Falls (2020300)	83
Eureka (2021800)	1,816
Fall River (2022775)	116
Geuda Springs (2026200)	124
Grenola (2028800)	118
Hamilton (2029675)	142
Harper (2030175)	977
Howard (2033250)	435
Hunnewell (2033500)	36
Longton (2042650)	218
Madison (2044050)	523
Mayfield (2045275)	65
Milan (2046450)	40
Milton (2046925)	118
Moline (2047600)	259
Mulvane (2049100)	730

<p style="text-align: center;"><b>Place Assignment Report for Eisenhower for KLRD TR By District</b></p>
--

**2020  
Voting Age  
Population**

---

District: 32	
Neal (2049550)	37
New Salem (2050425)	48
Niotaze (2050750)	64
Oxford (2053850)	813
Parkerfield (2054560)	307
Peck (2055175)	80
Peru (2055525)	83
Piedmont (2055750)	40
Rock (2060400)	67
Sedan (2063750)	794
Severy (2064050)	167
Silverdale (2065550)	52
South Haven (2066650)	243
Udall (2071950)	484
Viola (2074025)	89
Virgil (2074075)	41
Waldron (2074625)	9
Wellington (2076475)	5,715
Wichita (2079000)	0
Winfield (2079950)	9,332
District: 33	
Albert (2000825)	116
Alexander (2001050)	44
Bazine (2004775)	206
Beaver (2004950)	31
Belpre (2005825)	66
Bison (2006950)	151
Brownell (2008675)	21
Burdett (2009275)	168
Bushton (2009700)	157
Byers (2009800)	26
Chase (2012650)	292
Clafin (2013425)	427
Coats (2014525)	53
Cullison (2016675)	67
Dighton (2018050)	761
Ellinwood (2020425)	1,529

<p style="text-align: center;"><b>Place Assignment Report for Eisenhower for KLRD TR By District</b></p>
--

**2020  
Voting Age  
Population**

---

District: 33	
Ellsworth (2020500)	2,576
Frederick (2024550)	6
Galatia (2025050)	39
Garfield (2025750)	117
Geneseo (2026075)	195
Great Bend (2028300)	11,087
Greensburg (2028675)	576
Hanston (2029925)	180
Haviland (2030825)	539
Healy (2031200)	144
Hoisington (2032550)	1,996
Holyrood (2032850)	319
Hudson (2033400)	83
Iuka (2034625)	113
Jetmore (2035450)	574
Kanopolis (2035950)	335
Kinsley (2037075)	1,128
La Crosse (2037500)	986
Larned (2038700)	2,898
Lewis (2039725)	308
Liebenthal (2040400)	77
Little River (2041575)	366
Lorraine (2042800)	92
Lyons (2043525)	2,694
McCracken (2043700)	130
Macksville (2043850)	317
Mullinville (2049075)	157
Ness City (2049925)	1,047
Odin (2052175)	66
Offerle (2052200)	136
Olmitz (2052750)	74
Otis (2053525)	233
Pawnee Rock (2054875)	144
Pratt (2057625)	5,036
Preston (2057675)	92
Radium (2058300)	20
Ransom (2058500)	222

<p style="text-align: center;"><b>Place Assignment Report for Eisenhower for KLRD TR By District</b></p>
--

**2020  
Voting Age  
Population**

---

District: 33	
Raymond (2058550)	70
Rozel (2061600)	78
Rush Center (2061775)	117
St. John (2062275)	931
Sawyer (2063275)	73
Seward (2064100)	28
Stafford (2067775)	741
Susank (2069525)	29
Timken (2070625)	36
Utica (2072650)	85
Wilson (2079675)	719
District: 34	
Abbyville (2000100)	75
Alden (2000950)	97
Arlington (2002325)	335
Buhler (2009200)	961
Cunningham (2016775)	356
Haven (2030725)	870
Hutchinson (2033625)	31,572
Kingman (2036950)	2,402
Langdon (2038500)	32
Murdock (2049250)	34
Nashville (2049400)	46
Nickerson (2050525)	747
Norwich (2051600)	325
Partridge (2054700)	160
Penalosa (2055225)	16
Plevna (2056725)	64
Pretty Prairie (2057700)	486
South Hutchinson (2066750)	2,016
Spivey (2067250)	48
Sterling (2068200)	1,795
Sylvia (2069800)	158
The Highlands (2070357)	301
Turon (2071800)	222
Willowbrook (2079425)	60
Yoder (2080750)	130

<p style="text-align: center;">Place Assignment Report for Eisenhower for KLRD TR By District</p>
---

**2020  
Voting Age  
Population**

---

District: 34	
Zenda (2080925)	59
District: 35	
Olathe (2052575)	54,007
District: 36	
Ada (2000225)	65
Agenda (2000475)	43
Agra (2000550)	179
Alton (2001600)	72
Ames (2001725)	21
Asherville (2002600)	17
Athol (2003025)	35
Aurora (2003425)	36
Barnard (2004225)	62
Barnes (2004250)	128
Belleville (2005600)	1,561
Beloit (2005775)	2,607
Bennington (2006075)	468
Beverly (2006500)	111
Blue Rapids (2007650)	711
Bremen (2008300)	39
Bunker Hill (2009225)	80
Burr Oak (2009525)	116
Cawker City (2011175)	353
Cedar (2011325)	11
Clay Center (2013625)	3,235
Clifton (2014200)	330
Clyde (2014475)	533
Codell (2014575)	41
Concordia (2015200)	4,005
Courtland (2016025)	214
Cuba (2016625)	119
Culver (2016700)	90
Damar (2016975)	94
Delphos (2017600)	233
Dorrance (2018325)	130
Downs (2018500)	653
Esbon (2021600)	62

<p style="text-align: center;">Place Assignment Report for Eisenhower for KLRD TR By District</p>
---

**2020  
Voting Age  
Population**

---

District: 36	
Formoso (2023825)	63
Gaylord (2026000)	74
Glade (2026325)	45
Glasco (2026375)	346
Glen Elder (2026500)	282
Gorham (2027000)	265
Green (2028425)	77
Greenleaf (2028625)	266
Haddam (2029400)	73
Hanover (2029875)	508
Herkimer (2031425)	46
Hollenberg (2032650)	9
Hunter (2033525)	40
Idana (2033700)	44
Ionia (2034350)	17
Jamestown (2034975)	189
Jewell (2035475)	297
Kensington (2036550)	304
Kirwin (2037275)	107
Lebanon (2039100)	152
Lincoln Center (2041300)	896
Linn (2041425)	302
Longford (2042575)	57
Lucas (2043150)	257
Luray (2043250)	122
Mahaska (2044150)	46
Mankato (2044300)	665
Marysville (2045050)	2,570
Miltonvale (2046950)	320
Minneapolis (2047075)	1,481
Morganville (2048225)	136
Morrowville (2048450)	96
Munden (2049150)	72
Narka (2049350)	61
Natoma (2049425)	230
Niles (2050600)	50
Norway (2051550)	15



<p style="text-align: center;"><b>Place Assignment Report for Eisenhower for KLRD TR By District</b></p>
--

**2020  
Voting Age  
Population**

---

District: 36	
Oak Hill (2051700)	22
Oketo (2052525)	56
Osborne (2053325)	1,053
Palco (2054125)	158
Palmer (2054200)	92
Paradise (2054325)	33
Phillipsburg (2055675)	1,780
Plainville (2056150)	1,325
Portis (2057100)	69
Randall (2058450)	59
Republic (2059000)	74
Russell (2061825)	3,374
Scandia (2063350)	281
Scottsville (2063650)	14
Simpson (2065650)	55
Smith Center (2065925)	1,265
Stockton (2068350)	1,152
Sylvan Grove (2069775)	214
Tescott (2070250)	213
Tipton (2070675)	165
Vining (2073950)	31
Wakefield (2074525)	660
Waldo (2074575)	26
Washington (2075825)	826
Waterville (2075950)	478
Webber (2076250)	26
Wells (2076550)	34
Woodston (2080450)	72
Zurich (2081025)	75
District: 37	
Bucyrus (2009050)	119
Hillsdale (2032300)	203
Louisburg (2042875)	3,486
Osawatomie (2053225)	3,105
Overland Park (2053775)	25,378
Paola (2054250)	4,384
Somerset (2066475)	77

<p style="text-align: center;"><b>Place Assignment Report for Eisenhower for KLRD TR By District</b></p>
--

**2020  
Voting Age  
Population**

---

District: 37	
Spring Hill (2067625)	2,065
District: 38	
Ashland (2002675)	604
Bucklin (2009000)	518
Cimarron (2013275)	1,394
Coldwater (2014700)	534
Copeland (2015475)	174
Dodge City (2018250)	18,990
Englewood (2021350)	51
Ensign (2021400)	127
Ford (2023725)	150
Fort Dodge (2023890)	95
Fowler (2024175)	389
Hardtner (2030000)	135
Hazelton (2031150)	65
Ingalls (2034225)	171
Isabel (2034550)	52
Kiowa (2037125)	699
Kismet (2037325)	251
Lake City (2037875)	39
Liberal (2039825)	13,700
Meade (2045325)	1,153
Medicine Lodge (2045500)	1,339
Minneola (2047150)	540
Montezuma (2047875)	751
Plains (2056100)	702
Protection (2057850)	382
Sharon (2064325)	119
Spearville (2067125)	568
Sun City (2069275)	33
Wilmore (2079550)	32
Wilroads Gardens (2079625)	433
Wright (2080500)	107
District: 39	
Big Bow (2006575)	18
Coolidge (2015400)	55
Deerfield (2017225)	491

<p style="text-align: center;"><b>Place Assignment Report for Eisenhower for KLRD TR By District</b></p>
--

**2020  
Voting Age  
Population**

---

District: 39	
Elkhart (2020350)	1,416
Garden City (2025325)	20,114
(2028412)	291
Holcomb (2032575)	1,463
Horace (2033150)	83
Hugoton (2033425)	2,677
Johnson City (2035600)	1,045
Lakin (2038175)	1,574
Leoti (2039550)	1,081
Manter (2044375)	98
Marienthal (2044600)	42
Moscow (2048600)	194
Pierceville (2055775)	65
Richfield (2059200)	23
Rolla (2060900)	293
Satanta (2063150)	773
Scott City (2063600)	3,034
Shallow Water (2064200)	71
Sublette (2068775)	1,003
Syracuse (2069850)	1,277
Tribune (2071450)	582
Ulysses (2071975)	4,066
District: 40	
Almena (2001425)	282
Atwood (2003150)	989
Bird City (2006825)	334
Bogue (2007825)	116
Brewster (2008425)	213
Catharine (2011025)	92
Clayton (2013675)	36
Colby (2014650)	4,265
Collyer (2014900)	78
Dresden (2018600)	31
Edmond (2019875)	26
Edson (2019925)	17
Ellis (2020450)	1,474
Gem (2026050)	70

<p style="text-align: center;">Place Assignment Report for Eisenhower for KLRD TR By District</p>
---

**2020  
Voting Age  
Population**

---

District: 40	
Goodland (2026875)	3,364
Gove City (2027125)	60
Grainfield (2027200)	240
Grinnell (2028900)	204
Hays (2031100)	16,982
Herndon (2031475)	101
Hill City (2032175)	1,093
Hoxie (2033350)	909
Jennings (2035375)	66
Kanorado (2035975)	109
Lenora (2039400)	167
Levant (2039700)	49
Logan (2042100)	369
Long Island (2042600)	107
Ludell (2043175)	27
McDonald (2043750)	92
Menlo (2045750)	25
Monument (2048025)	45
Morland (2048275)	101
Munjor (2049200)	175
Nicodemus (2050550)	13
Norcatour (2050925)	118
Norton (2051500)	2,075
Oakley (2051825)	1,544
Oberlin (2052000)	1,308
Ogallah (2052225)	26
Park (2054400)	88
Prairie View (2057525)	84
Quinter (2058250)	706
Rexford (2059125)	147
Russell Springs (2061875)	21
St. Francis (2062175)	1,020
Schoenchen (2063425)	134
Selden (2063875)	144
Sharon Springs (2064375)	569
Speed (2067175)	34
Stuttgart (2068750)	37

**Place Assignment Report  
for  
Eisenhower for KLRD TR  
By District**

**2020  
Voting Age  
Population**

---

District: 40	
Victoria (2073775)	864
WaKeeney (2074450)	1,412
Wallace (2074750)	35
Weskan (2076675)	116
Winona (2080075)	136
Woodruff (2080400)	13

<b>Split Place Report for Eisenhower for KLRD TR</b>
--

	2020 Population		2020 Population		2020 Population		2020 Population
Bel Aire (2005337) is split into 2 Districts.							
District: 16	3,295	District: 31	4,967				
Bonner Springs (2007975) is split into 3 Districts.							
District: 5	6,084	District: 9	1,753	District: 10	0		
Clearwater (2013925) is split into 2 Districts.							
District: 26	2,653	District: 32	0				
Derby (2017800) is split into 3 Districts.							
District: 16	32	District: 26	0	District: 28	25,593		
Fort Riley (2023975) is split into 2 Districts.							
District: 17	965	District: 22	8,265				
Gardner (2025425) is split into 2 Districts.							
District: 9	23,287	District: 23	0				
Goddard (2026725) is split into 2 Districts.							
District: 26	4,882	District: 27	202				
Herington (2031400) is split into 2 Districts.							
District: 17	0	District: 24	2,109				
Holton (2032825) is split into 2 Districts.							
District: 1	20	District: 18	3,381				
Kansas City (2036000) is split into 3 Districts.							
District: 4	73,501	District: 5	17,974	District: 6	65,132		
Kechi (2036225) is split into 2 Districts.							
District: 16	387	District: 31	1,830				
Lawrence (2038900) is split into 2 Districts.							
District: 2	62,055	District: 3	32,879				
Leawood (2039075) is split into 2 Districts.							
District: 7	5,640	District: 11	28,262				
Lenexa (2039350) is split into 2 Districts.							
District: 9	5,982	District: 21	51,452				
McConnell AFB (2043675) is split into 2 Districts.							
District: 16	1,189	District: 28	447				
Maize (2044200) is split into 2 Districts.							
District: 27	144	District: 31	5,591				
Manhattan (2044250) is split into 2 Districts.							
District: 18	0	District: 22	54,100				
Mission (2047225) is split into 2 Districts.							
District: 6	0	District: 7	9,954				
Mulvane (2049100) is split into 2 Districts.							
District: 26	5,351	District: 32	935				
Olathe (2052575) is split into 3 Districts.							
District: 9	24	District: 23	66,943	District: 35	74,323		

<b>Split Place Report for Eisenhower for KLRD TR</b>
--

	2020 Population		2020 Population		2020 Population		2020 Population
Osawatomie (2053225) is split into 2 Districts.							
District: 12	0	District: 37	4,255				
Overland Park (2053775) is split into 6 Districts.							
District: 6	3,656	District: 7	16,993	District: 8	73,362	District: 11	45,181
District: 21	21,703	District: 37	36,343				
Peck (2055175) is split into 2 Districts.							
District: 26	59	District: 32	103				
Rose Hill (2061250) is split into 2 Districts.							
District: 14	0	District: 16	4,185				
Shawnee (2064500) is split into 3 Districts.							
District: 9	6,897	District: 10	60,414	District: 21	0		
Spring Hill (2067625) is split into 2 Districts.							
District: 23	4,932	District: 37	3,020				
Topeka (2071000) is split into 3 Districts.							
District: 18	7,128	District: 19	56,259	District: 20	63,200		
Wichita (2079000) is split into 9 Districts.							
District: 16	24,742	District: 25	74,334	District: 26	32,100	District: 27	68,737
District: 28	44,193	District: 29	72,766	District: 30	72,359	District: 31	8,301
District: 32	0						

<b>Split Place Report for Eisenhower for KLRD TR</b>
--

	2020 Voting Age Population		2020 Voting Age Population		2020 Voting Age Population		2020 Voting Age Population
Bel Aire (2005337) is split into 2 Districts.							
District: 16	2,548	District: 31	3,757				
Bonner Springs (2007975) is split into 3 Districts.							
District: 5	4,668	District: 9	1,236	District: 10	0		
Clearwater (2013925) is split into 2 Districts.							
District: 26	1,854	District: 32	0				
Derby (2017800) is split into 3 Districts.							
District: 16	20	District: 26	0	District: 28	18,963		
Fort Riley (2023975) is split into 2 Districts.							
District: 17	548	District: 22	7,002				
Gardner (2025425) is split into 2 Districts.							
District: 9	15,819	District: 23	0				
Goddard (2026725) is split into 2 Districts.							
District: 26	3,261	District: 27	119				
Herington (2031400) is split into 2 Districts.							
District: 17	0	District: 24	1,636				
Holton (2032825) is split into 2 Districts.							
District: 1	19	District: 18	2,542				
Kansas City (2036000) is split into 3 Districts.							
District: 4	52,529	District: 5	13,442	District: 6	48,127		
Kechi (2036225) is split into 2 Districts.							
District: 16	288	District: 31	1,436				
Lawrence (2038900) is split into 2 Districts.							
District: 2	51,597	District: 3	26,446				
Leawood (2039075) is split into 2 Districts.							
District: 7	4,057	District: 11	21,703				
Lenexa (2039350) is split into 2 Districts.							
District: 9	4,364	District: 21	40,629				
McConnell AFB (2043675) is split into 2 Districts.							
District: 16	693	District: 28	428				
Maize (2044200) is split into 2 Districts.							
District: 27	103	District: 31	3,876				
Manhattan (2044250) is split into 2 Districts.							
District: 18	0	District: 22	45,193				
Mission (2047225) is split into 2 Districts.							
District: 6	0	District: 7	8,547				
Mulvane (2049100) is split into 2 Districts.							
District: 26	3,811	District: 32	730				
Olathe (2052575) is split into 3 Districts.							
District: 9	8	District: 23	48,199	District: 35	54,007		



<b>Split Place Report for Eisenhower for KLRD TR</b>
--

2020 Voting Age Population	2020 Voting Age Population	2020 Voting Age Population	2020 Voting Age Population
Olathe (2052575) is split into 3 Districts.			
Osawatomie (2053225) is split into 2 Districts.			
District: 12	0	District: 37	3,105
Overland Park (2053775) is split into 6 Districts.			
District: 6	2,906	District: 7	13,554
District: 21	17,023	District: 37	25,378
District: 8	58,249	District: 11	35,109
Peck (2055175) is split into 2 Districts.			
District: 26	46	District: 32	80
Rose Hill (2061250) is split into 2 Districts.			
District: 14	0	District: 16	2,918
Shawnee (2064500) is split into 3 Districts.			
District: 9	5,047	District: 10	45,509
District: 21	0		
Spring Hill (2067625) is split into 2 Districts.			
District: 23	3,514	District: 37	2,065
Topeka (2071000) is split into 3 Districts.			
District: 18	5,381	District: 19	41,874
District: 20	50,300		
Wichita (2079000) is split into 9 Districts.			
District: 16	18,330	District: 25	57,260
District: 26	23,505	District: 27	52,343
District: 28	31,716	District: 29	55,087
District: 30	55,834	District: 31	6,400
District: 32	0		

## Political Subdivision Splits Between Districts

Tuesday, March 8, 2022

4:36 PM

Number of subdivisions not split:

County	87
Voting District	4,240

Number of subdivisions split into more than one district:

County	18
Voting District	0

Number of splits involving no population:

County	0
Voting District	0

### Split Counts

*County*

- Cases where an area is split among 2 Districts: 13
- Cases where an area is split among 3 Districts: 2
- Cases where an area is split among 5 Districts: 1
- Cases where an area is split among 9 Districts: 1
- Cases where an area is split among 10 Districts: 1

County	Voting District	District	Population
<i>Split Counties:</i>			
Bourbon KS		12	3,822
Bourbon KS		13	10,538
Butler KS		14	30,789
Butler KS		16	36,591
Douglas KS		02	65,841
Douglas KS		03	52,944
Franklin KS		03	19,923
Franklin KS		12	6,073
Harvey KS		14	1,065
Harvey KS		31	32,959
Jackson KS		01	2,852
Jackson KS		18	10,380
Jefferson KS		01	12,037
Jefferson KS		02	6,331
Johnson KS		06	3,656
Johnson KS		07	72,532
Johnson KS		08	73,362
Johnson KS		09	49,772
Johnson KS		10	72,473
Johnson KS		11	74,396
Johnson KS		21	73,155
Johnson KS		23	74,346
Johnson KS		35	74,348

# Political Subdivision Splits Between Districts

Eisenhower for KLRD TR

County	Voting District	District	Population
Johnson KS		37	41,823
Labette KS		13	3,259
Labette KS		15	16,925
Leavenworth KS		01	11,903
Leavenworth KS		05	49,156
Leavenworth KS		09	20,822
Lyon KS		12	1,734
Lyon KS		17	30,445
Marshall KS		01	3,388
Marshall KS		36	6,650
Miami KS		12	3,429
Miami KS		37	30,762
Phillips KS		36	3,733
Phillips KS		40	1,248
Rice KS		33	6,504
Rice KS		34	2,923
Sedgwick KS		16	37,240
Sedgwick KS		25	74,334
Sedgwick KS		26	75,173
Sedgwick KS		27	73,528
Sedgwick KS		28	74,242
Sedgwick KS		29	72,771
Sedgwick KS		30	73,606
Sedgwick KS		31	41,846
Sedgwick KS		32	1,084
Shawnee KS		18	30,427
Shawnee KS		19	74,539
Shawnee KS		20	73,943
Wyandotte KS		04	73,501
Wyandotte KS		05	24,058
Wyandotte KS		06	69,849
Wyandotte KS		09	1,784
Wyandotte KS		10	53

Eisenhower for KLRD TR

<u>Dist</u>	<u>Population</u>	<u>Deviation</u>	<u>%Deviation</u>	<u>Dist</u>	<u>Population</u>	<u>Deviation</u>	<u>%Deviation</u>
1	73,819	372	.51 %	21	73,155	-292	-.40 %
2	72,172	-1,275	-1.74 %	22	71,959	-1,488	-2.03 %
3	72,867	-580	-.79 %	23	74,346	899	1.22 %
4	73,501	54	.07 %	24	72,705	-742	-1.01 %
5	73,214	-233	-.32 %	25	74,334	887	1.21 %
6	73,505	58	.08 %	26	75,173	1,726	2.35 %
7	72,532	-915	-1.25 %	27	73,528	81	.11 %
8	73,362	-85	-.12 %	28	74,242	795	1.08 %
9	72,378	-1,069	-1.46 %	29	72,771	-676	-.92 %
10	72,526	-921	-1.25 %	30	73,606	159	.22 %
11	74,396	949	1.29 %	31	74,805	1,358	1.85 %
12	72,252	-1,195	-1.63 %	32	75,378	1,931	2.63 %
13	72,131	-1,316	-1.79 %	33	72,162	-1,285	-1.75 %
14	73,900	453	.62 %	34	72,291	-1,156	-1.57 %
15	72,939	-508	-.69 %	35	74,348	901	1.23 %
16	73,831	384	.52 %	36	73,818	371	.51 %
17	75,142	1,695	2.31 %	37	72,585	-862	-1.17 %
18	73,032	-415	-.57 %	38	73,867	420	.57 %
19	74,539	1,092	1.49 %	39	74,725	1,278	1.74 %
20	73,943	496	.68 %	40	72,101	-1,346	-1.83 %