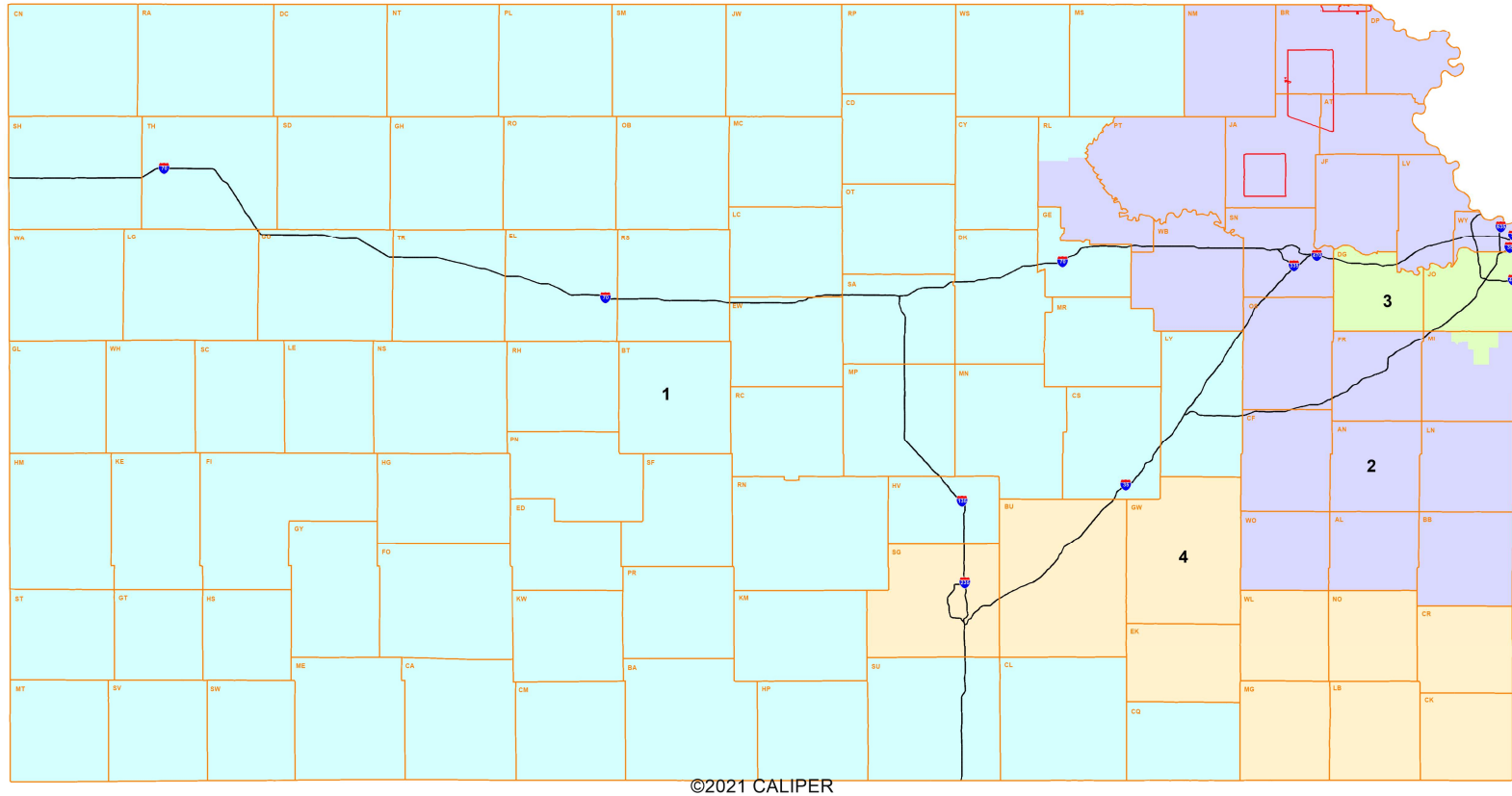
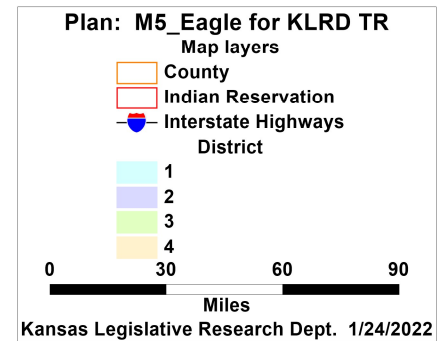


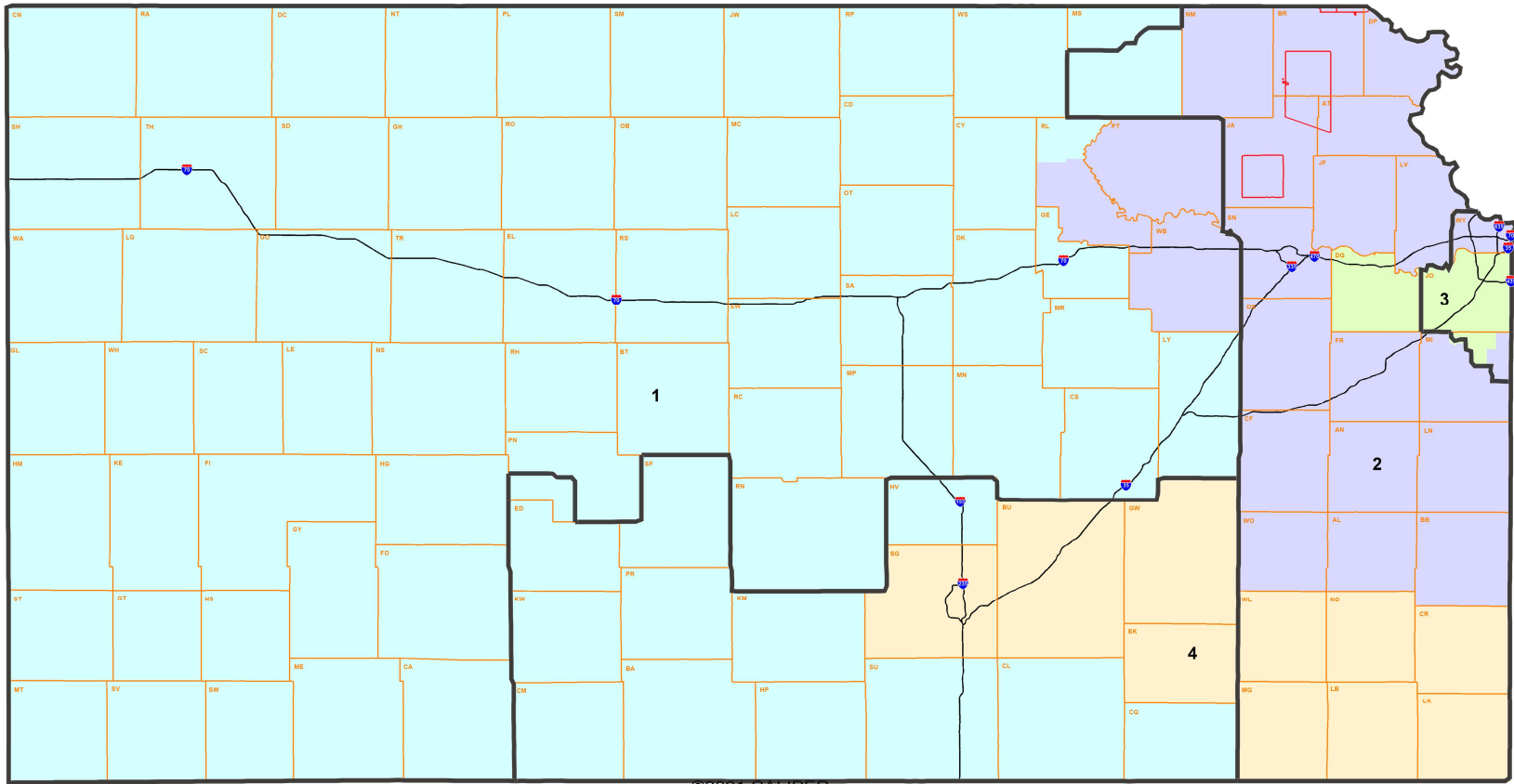
# M5\_Eagle for KLRD TR



District	Population	Deviation	% Deviation
1	734,518	48	0.007%
2	734,797	327	0.045%
3	734,330	-140	-0.019%
4	734,235	-235	-0.032%



# M5\_Eagle for KLRD TR



**Black Lines Show Boundaries of Existing 2012 Congressional Districts.**

**Plan: M5\_Eagle for KLRD TR**  
Map layers

- County
- Indian Reservation
- Congressional Dist
- Interstate Highways

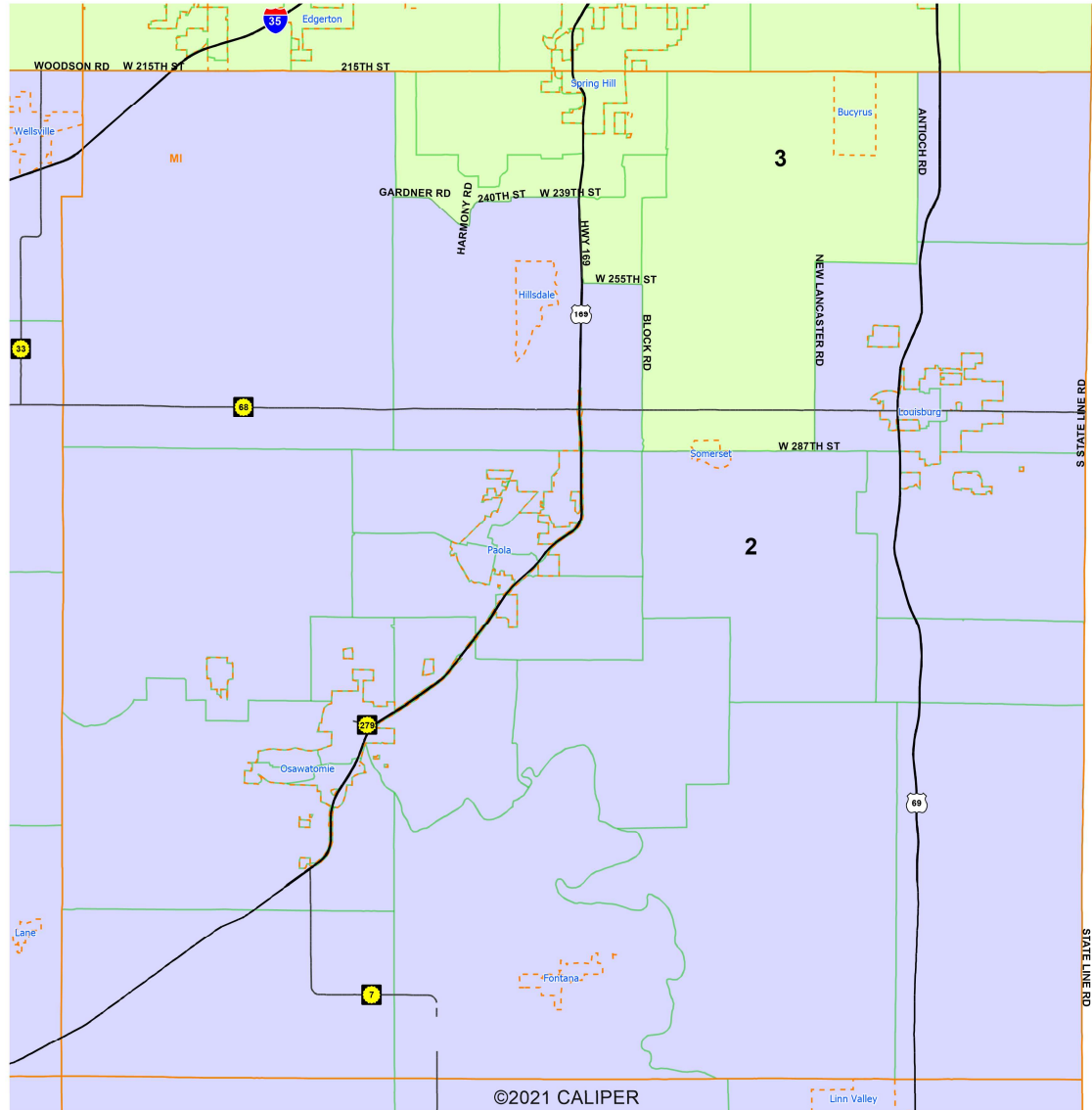
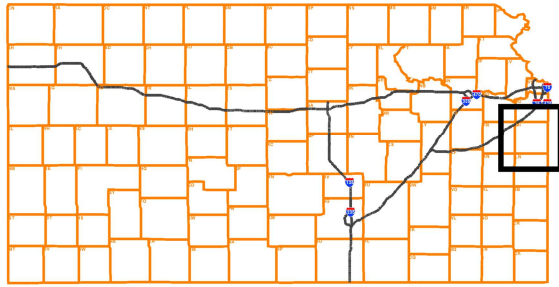
District

- 1
- 2
- 3
- 4

0 25 50 75  
Miles

Kansas Legislative Research Dept. 1/24/2022

# M5\_Eagle for KLRD TR Detail of Miami County



**Plan: M5\_Eagle for KLRD TR**

Map layers

- Voting District
- County
- Census Place
- Streets
- Interstate Highways
- U.S. Highways
- State Highways

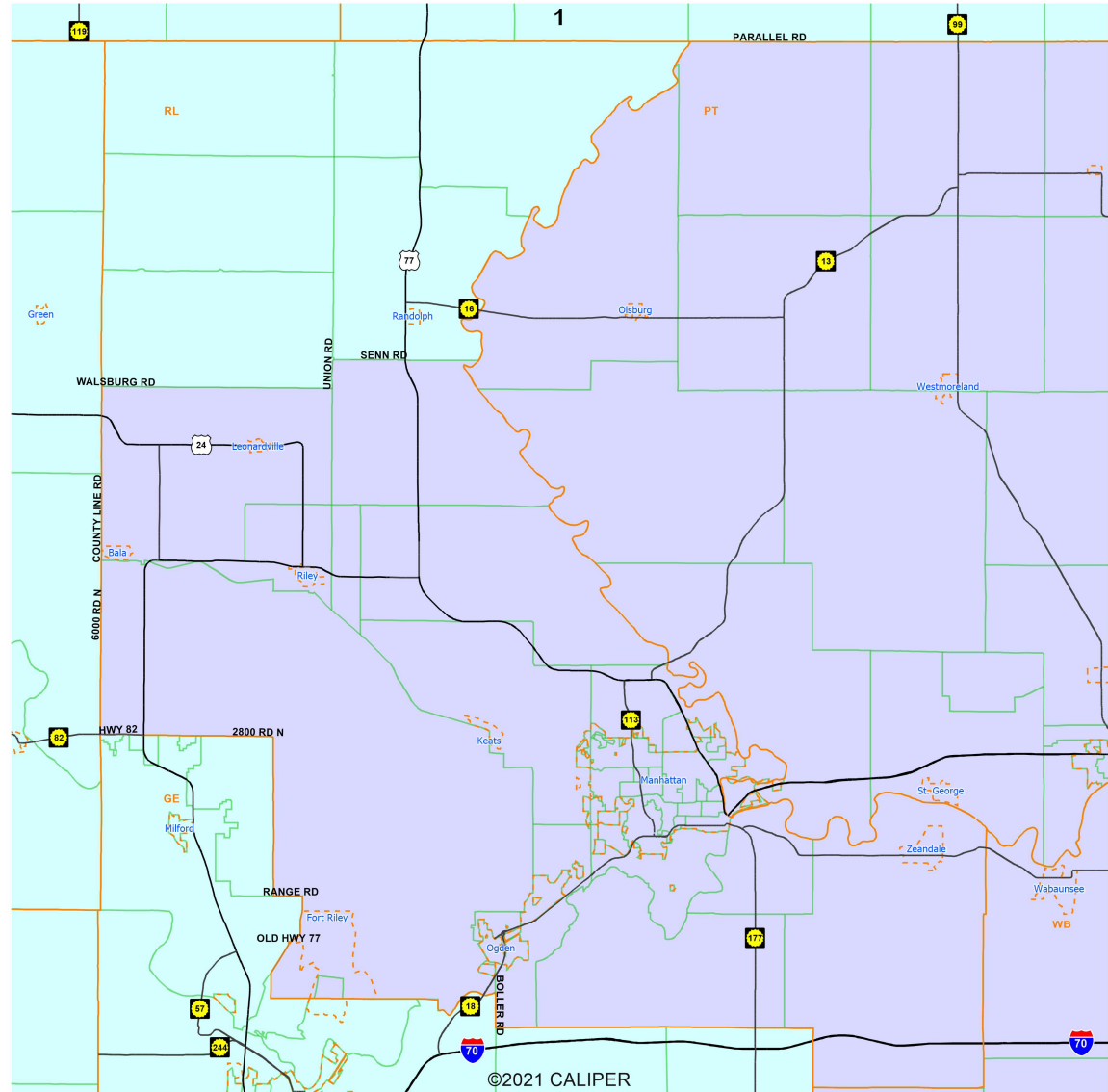
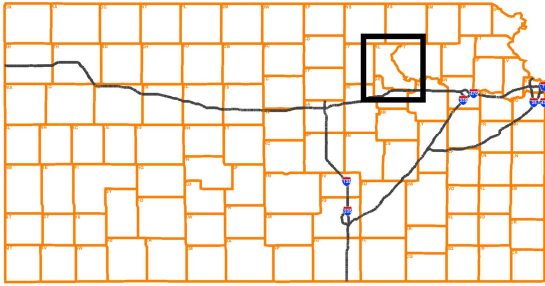
District

- 1
- 2
- 3
- 4

0 2.5 5 7.5  
Miles

Kansas Legislative Research Dept. 1/24/2022

# M5\_Eagle for KLRD TR Detail of Riley County



**Plan: M5\_Eagle for KLRD TR**

**Map layers**

- Voting District
- County
- Census Place
- Streets
- I Interstate Highways
- U.S. U.S. Highways
- Hwy State Highways

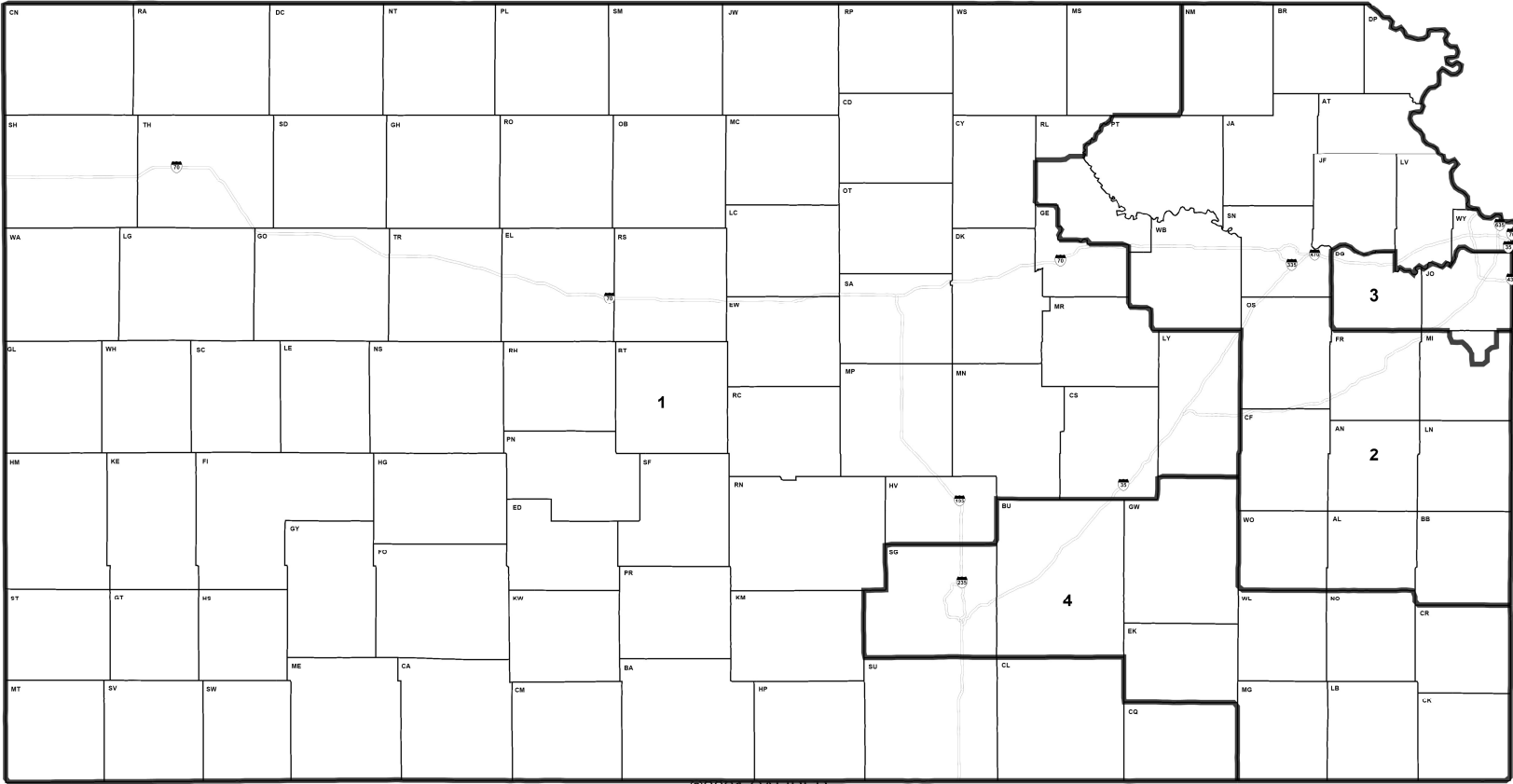
**District**

- 1
- 2
- 3
- 4

0      3.3      6.7      10  
Miles

Kansas Legislative Research Dept. 1/24/2022

# M5\_Eagle for KLRD TR



District	Population	Deviation	% Deviation
1	734,518	48	0.007%
2	734,797	327	0.045%
3	734,330	-140	-0.019%
4	734,235	-235	-0.032%

**Plan: M5\_Eagle for KLRD TR**  
**Map layers**

- County
- Districts
- Interstate Highways

0 25 50 75  
**Miles**

Kansas Legislative Research Dept. 1/24/2022

## Population Summary

Monday, January 24, 2022

3:01 PM

District	Population	Deviation	% Devn.
1	734,518	48	0.01%
2	734,797	327	0.04%
3	734,330	-140	-0.02%
4	734,235	-235	-0.03%

Total Population: 2,937,880

Ideal District Population: 734,470

### Summary Statistics:

Population Range:	734,235 to 734,797
Ratio Range:	0.00
Absolute Range:	-235 to 327
Absolute Overall Range:	562
Relative Range:	0.00% to 0.04%
Relative Overall Range:	0.08%
Absolute Mean Deviation:	187.50
Relative Mean Deviation:	0.03%
Standard Deviation:	214.51

User: Rep. Garber

Plan Name: M5\_Eagle for KLRD TR

Plan Type: Congressional

## Measures of Compactness Report

Monday, January 24, 2022

3:03 PM

	<b>Reock</b>
Sum	N/A
Min	0.30
Max	0.51
Mean	0.43
Std. Dev.	0.09

<b>District</b>	<b>Reock</b>
1	0.51
2	0.45
3	0.47
4	0.30

## Measures of Compactness Summary

**Reock**                    The measure is always between 0 and 1, with 1 being the most compact.



User: Rep. Garber

Plan Name: M5\_Eagle for KLRD TR

Plan Type: Congressional

## Error Check Report

Monday, January 24, 2022

3:02 PM

DISTRICT	POPULATION	% DEVIATION	OUTSIDE*
1	734,518	0.01	Y
2	734,797	0.04	Y
3	734,330	-0.02	Y
4	734,235	-0.03	Y

Total Population: **2,937,880**

Number of Districts: **4**

\*OUTSIDE = Y if the deviation from the target value is greater than 0%

## Unassigned Units

County	VTD	Block
--------	-----	-------

Number of Units Unassigned: 0

## Political Subdivision Splits Between Districts

Monday, January 24, 2022

3:02 PM

Number of subdivisions not split:

County	103
Voting District	4,240

Number of subdivisions split into more than one district:

County	2
Voting District	0

Number of splits involving no population:

County	0
Voting District	0

### Split Counts

*County*

Cases where an area is split among 2 Districts: 2

County	Voting District	District	Population
<i>Split Counties:</i>			
Miami KS		2	28,509
Miami KS		3	5,682
Riley KS		1	720
Riley KS		2	71,239

**Plan Comparison  
Racial Composition and Hispanic Population**

		Hispanic and Non-Hispanic																								
District	Total Population	White		AP White		Black		AP Black		American Indian		AP American Indian		Asian Hawaiian Other Pacific Islander**		AP Asian Hawaiian Other Pacific Islander**		Other		AP Other		2 or more races	Hispanic*			
2012 Congressional	1	700,773	547,738	78.2 %	612,400	87.4 %	22,408	3.2 %	32,368	4.6 %	5,445	0.8 %	20,627	2.9 %	11,848	1.7 %	18,409	2.6 %	45,949	6.6 %	87,988	12.6 %	67,385	9.6 %	120,974	17.3 %
M5_Eagle for KLRD TR	1	734,518	582,265	79.3 %	648,999	88.4 %	19,125	2.6 %	28,931	3.9 %	6,613	0.9 %	23,751	3.2 %	9,241	1.3 %	15,116	2.1 %	47,831	6.5 %	90,796	12.4 %	69,443	9.5 %	124,206	16.9 %
2012 Congressional	2	713,007	579,561	81.3 %	637,427	89.4 %	32,879	4.6 %	48,026	6.7 %	12,012	1.7 %	36,556	5.1 %	10,857	1.5 %	16,940	2.4 %	17,249	2.4 %	38,449	5.4 %	60,449	8.5 %	52,062	7.3 %
M5_Eagle for KLRD TR	2	734,797	533,725	72.6 %	601,617	81.9 %	63,909	8.7 %	80,060	10.9 %	8,715	1.2 %	29,338	4.0 %	16,859	2.3 %	23,104	3.1 %	40,048	5.5 %	76,457	10.4 %	71,541	9.7 %	101,222	13.8 %
2012 Congressional	3	792,286	559,069	70.6 %	634,751	80.1 %	63,470	8.0 %	77,117	9.7 %	4,521	0.6 %	21,215	2.7 %	41,588	5.2 %	51,221	6.5 %	44,476	5.6 %	91,063	11.5 %	79,162	10.0 %	110,697	14.0 %
M5_Eagle for KLRD TR	3	734,330	571,162	77.8 %	632,681	86.2 %	34,152	4.7 %	46,232	6.3 %	5,534	0.8 %	21,568	2.9 %	38,217	5.2 %	48,442	6.6 %	21,335	2.9 %	52,908	7.2 %	63,930	8.7 %	62,908	8.6 %
2012 Congressional	4	731,814	536,094	73.3 %	605,688	82.8 %	50,052	6.8 %	65,764	9.0 %	9,017	1.2 %	32,907	4.5 %	25,392	3.5 %	33,515	4.6 %	37,748	5.2 %	72,143	9.9 %	73,511	10.0 %	98,870	13.5 %
M5_Eagle for KLRD TR	4	734,235	535,310	72.9 %	606,969	82.7 %	51,623	7.0 %	68,052	9.3 %	10,133	1.4 %	36,648	5.0 %	25,368	3.5 %	33,423	4.6 %	36,208	4.9 %	69,482	9.5 %	75,593	10.3 %	94,267	12.8 %
2012 Congressional		2,937,880	2,222,462		2,490,266		168,809		223,275		30,995		111,305		89,685		120,085		145,422		289,643		280,507		382,603	
M5_Eagle for KLRD TR		2,937,880	2,222,462		2,490,266		168,809		223,275		30,995		111,305		89,685		120,085		145,422		289,643		280,507		382,603	

\*The Hispanic column includes persons of Hispanic Origin of all races.

\*\* The Census Bureau tabulated and reported 2 race categories that are combined in this report: "Asian" and "Native Hawaiian & Other Pacific Islander".

**Plan Comparison  
Racial Composition and Hispanic Population (Voting Age Population)**

		Hispanic and Non-Hispanic 18+ Population																								
District	Total 18+ Population	White		AP White		Black		AP Black		American Indian		AP American Indian		Asian Hawaiian Other Pacific Islander**		AP Asian Hawaiian Other Pacific Islander**		Other		AP Other		2 or more races	Hispanic 18+*			
2012 Congressional	1	533,304	429,782	80.6 %	469,328	88.0 %	17,312	3.2 %	21,428	4.0 %	4,096	0.8 %	14,411	2.7 %	9,444	1.8 %	12,901	2.4 %	31,416	5.9 %	58,338	10.9 %	41,254	7.7 %	77,086	14.5 %
M5_Eagle for KLRD TR	1	555,875	454,375	81.7 %	495,036	89.1 %	14,611	2.6 %	18,576	3.3 %	4,894	0.9 %	16,505	3.0 %	7,115	1.3 %	10,161	1.8 %	32,512	5.8 %	59,869	10.8 %	42,368	7.6 %	78,263	14.1 %
2012 Congressional	2	550,432	458,523	83.3 %	493,198	89.6 %	25,351	4.6 %	31,497	5.7 %	9,057	1.6 %	25,632	4.7 %	8,916	1.6 %	12,216	2.2 %	12,247	2.2 %	26,200	4.8 %	36,338	6.6 %	32,969	6.0 %
M5_Eagle for KLRD TR	2	558,658	421,327	75.4 %	462,055	82.7 %	48,222	8.6 %	55,020	9.8 %	6,474	1.2 %	20,535	3.7 %	12,375	2.2 %	15,649	2.8 %	27,193	4.9 %	50,574	9.1 %	43,067	7.7 %	64,229	11.5 %
2012 Congressional	3	595,079	436,853	73.4 %	482,445	81.1 %	46,547	7.8 %	52,575	8.8 %	3,312	0.6 %	15,106	2.5 %	30,635	5.1 %	35,103	5.9 %	29,921	5.0 %	59,661	10.0 %	47,811	8.0 %	70,288	11.8 %
M5_Eagle for KLRD TR	3	562,415	449,782	80.0 %	486,782	86.6 %	25,226	4.5 %	30,489	5.4 %	4,294	0.8 %	15,479	2.8 %	29,489	5.2 %	34,411	6.1 %	15,093	2.7 %	35,580	6.3 %	38,531	6.9 %	40,880	7.3 %
2012 Congressional	4	550,501	418,667	76.1 %	460,182	83.6 %	36,050	6.5 %	42,673	7.8 %	6,607	1.2 %	22,748	4.1 %	19,739	3.6 %	23,682	4.3 %	25,458	4.6 %	47,481	8.6 %	43,980	8.0 %	61,243	11.1 %
M5_Eagle for KLRD TR	4	552,368	418,341	75.7 %	461,280	83.5 %	37,201	6.7 %	44,088	8.0 %	7,410	1.3 %	25,378	4.6 %	19,755	3.6 %	23,681	4.3 %	24,244	4.4 %	45,657	8.3 %	45,417	8.2 %	58,214	10.5 %
2012 Congressional		2,229,316	1,743,825		1,905,153		125,260		148,173		23,072		77,897		68,734		83,902		99,042		191,680		169,383		241,586	
M5_Eagle for KLRD TR		2,229,316	1,743,825		1,905,153		125,260		148,173		23,072		77,897		68,734		83,902		99,042		191,680		169,383		241,586	

\*The Hispanic column includes persons of Hispanic Origin of all races.

\*\* The Census Bureau tabulated and reported 2 race categories that are combined in this report: "Asian" and "Native Hawaiian & Other Pacific Islander".

Source: U.S. Bureau of the Census Census 2020

2:57:27 PM, 1/24/2022

<b>Plan Comparison Racial Composition and Hispanic Population 2</b>
---

	District	Total Pop.	Non-Hispanic Black							Non-Hispanic American Indian					Non-Hispanic Asian, Hawaiian, Other Pacific Islander**					Non-Hispanic Other					2 or more Races		Hispanic Origin			
			Single	AP	Single %	AP%	DOJ	%	Single	AP	Single %	AP%	DOJ	%	Single	AP	Single %	AP%	DOJ	%	Single	AP	Single %	AP%	DOJ	%	NH	NH%	His p	%
2012 Congressional M5_Eagle for KLRD TR	1	700,773	21,147 to 18,026	29,344 to 26,077	3.0 to 2.5	4.2 to 3.6	27,315 to 24,144	3.9 to 3.3	2,779 to 3,784	15,034 to 17,860	.4 to .5	2.1 to 2.4	13,521 to 16,356	1.9 to 2.2	11,418 to 8,848	16,928 to 13,679	1.6 to 1.2	2.4 to 1.9	14,782 to 11,661	2.1 to 1.6	2,333 to 2,176	7,343 to 7,576	.3 to .3	1.0 to 1.0	6,876 to 7,079	1.0 to 1.0	27,726 to 29,194	4.0 to 4.0	120,974 to 124,206	17.3 to 16.9
2012 Congressional M5_Eagle for KLRD TR	2	713,007	31,643 to 62,056	44,732 to 75,624	4.4 to 8.4	6.3 to 10.3	41,613 to 71,999	5.8 to 9.8	10,343 to 6,266	32,142 to 23,738	1.5 to .9	4.5 to 3.2	29,455 to 20,813	4.1 to 2.8	10,663 to 16,542	16,138 to 22,081	1.5 to 2.3	2.3 to 3.0	14,623 to 20,348	2.1 to 2.8	2,183 to 2,425	8,249 to 8,144	.3 to .3	1.2 to 1.1	7,715 to 7,505	1.1 to 1.0	42,408 to 37,735	5.9 to 5.1	52,062 to 101,222	7.3 to 13.8
2012 Congressional M5_Eagle for KLRD TR	3	792,286	62,137 to 33,266	73,649 to 43,675	7.8 to 4.5	9.3 to 5.9	70,557 to 41,200	8.9 to 5.6	2,351 to 4,189	16,261 to 17,919	.3 to .6	2.1 to 2.4	14,003 to 16,117	1.8 to 2.2	41,265 to 37,975	50,164 to 47,531	5.2 to 5.2	6.3 to 6.5	48,238 to 45,644	6.1 to 6.2	3,002 to 2,926	10,278 to 10,001	.4 to .4	1.3 to 1.4	9,554 to 9,408	1.2 to 1.3	37,527 to 37,335	4.7 to 5.1	110,697 to 62,908	14.0 to 8.6
2012 Congressional M5_Eagle for KLRD TR	4	731,814	48,425 to 50,004	61,836 to 64,185	6.6 to 6.8	8.4 to 8.7	57,846 to 59,988	7.9 to 8.2	6,448 to 7,682	26,739 to 30,659	.9 to 1.0	3.7 to 4.2	23,518 to 27,211	3.2 to 3.7	24,994 to 24,975	32,172 to 32,111	3.4 to 3.4	4.4 to 4.4	30,038 to 30,028	4.1 to 4.1	2,546 to 2,537	8,181 to 8,330	.3 to .3	1.1 to 1.1	7,469 to 7,622	1.0 to 1.0	41,364 to 44,761	5.7 to 6.1	98,870 to 94,267	13.5 to 12.8

\*The Hispanic column includes persons of Hispanic Origin of all races.  
 \*\* The Census Bureau tabulated and reported 2 race categories that are combined in this report: "Asian" and "Native Hawaiian & Other Pacific Islander".  
 Percentages are a percent of total Population.  
 Source: U.S. Bureau of the Census Census 2020

**DOJ Definitions:**  
 Black = Non-Hispanic Black or African American + Non-Hispanic Black or African American and White  
 Asian and Hawaiian = Non-Hispanic Asian + Non-Hispanic Asian and White + Non-Hispanic Native Hawaiian + Non-Hispanic Native Hawaiian and White  
 Hispanic = Hispanic of Any Race  
 Indian = Non-Hispanic American Indian and Alaska Native + Non-Hispanic American Indian and Alaska Native and White  
 Other = Non-Hispanic Some Other Race + Non-Hispanic Some Other Race and White  
 + Non-Hispanic Other Multi-Race (where more than one minority race is listed)

**Plan Comparison  
 Racial Composition and Hispanic Population 2 (Voting Age Population)**

District	Total 18+ Pop.	Non-Hispanic Black 18+								Non-Hispanic American Indian 18+					Non-Hispanic Asian, Hawaiian, Other Pacific Islander 18+**					Non-Hispanic Other 18+					2 or more Races 18+		Hispanic Origin 18+											
		Single	AP	Single		DOJ	%	Single	AP	Single		DOJ	%	Single	AP	Single		DOJ	%	Single	AP	Single		DOJ	%	NH	NH%	His p	%									
				%	AP%					%	AP%					%	AP%					%	AP%							%	AP%							
2012 Congressional M5_Eagle for KLRD TR	1	533,304	16,615	to	20,051	3.1	to	3.8	18,968	3.6	2,274	to	10,947	.4	to	2.1	10,134	1.9	9,203	to	12,201	1.7	to	2.3	10,944	2.1	1,711	to	5,368	.3	to	1.0	5,067	1.0	16,943	3.2	77,086	14.5
	1	555,875	14,026	to	17,311	2.5	to	3.1	16,279	2.9	2,971	to	12,864	.5	to	2.3	12,040	2.2	6,904	to	9,472	1.2	to	1.7	8,269	1.5	1,547	to	5,454	.3	to	1.0	5,149	.9	17,859	3.2	78,263	14.1
2012 Congressional M5_Eagle for KLRD TR	2	550,432	24,692	to	30,058	4.5	to	5.5	28,275	5.1	7,939	to	23,080	1.4	to	4.2	21,510	3.9	8,784	to	11,793	1.6	to	2.1	10,926	2.0	1,525	to	5,985	.3	to	1.1	5,646	1.0	25,638	4.7	32,969	6.0
	2	558,658	47,290	to	53,090	8.5	to	9.5	50,926	9.1	4,838	to	17,167	.9	to	3.1	15,379	2.8	12,187	to	15,171	2.2	to	2.7	14,209	2.5	1,712	to	5,880	.3	to	1.1	5,476	1.0	22,558	4.0	64,229	11.5
2012 Congressional M5_Eagle for KLRD TR	3	595,079	45,914	to	51,036	7.7	to	8.6	49,173	8.3	1,837	to	12,006	.3	to	2.0	10,554	1.8	30,447	to	34,631	5.1	to	5.8	33,657	5.7	2,032	to	6,932	.3	to	1.2	6,507	1.1	21,978	3.7	70,288	11.8
	3	562,415	24,766	to	29,313	4.4	to	5.2	27,890	5.0	3,356	to	13,238	.6	to	2.4	12,136	2.2	29,327	to	33,979	5.2	to	6.0	33,002	5.9	2,022	to	6,779	.4	to	1.2	6,441	1.1	21,885	3.9	40,880	7.3
2012 Congressional M5_Eagle for KLRD TR	4	550,501	35,287	to	41,099	6.4	to	7.5	38,820	7.1	4,945	to	19,213	.9	to	3.5	17,298	3.1	19,519	to	23,101	3.5	to	4.2	21,927	4.0	1,710	to	5,791	.3	to	1.1	5,350	1.0	24,755	4.5	61,243	11.1
	4	552,368	36,426	to	42,530	6.6	to	7.7	40,141	7.3	5,830	to	21,977	1.1	to	4.0	19,941	3.6	19,535	to	23,104	3.5	to	4.2	21,974	4.0	1,697	to	5,963	.3	to	1.1	5,504	1.0	27,012	4.9	58,214	10.5

\*The Hispanic column includes persons of Hispanic Origin of all races.  
 \*\* The Census Bureau tabulated and reported 2 race categories that are combined in this report: "Asian" and "Native Hawaiian & Other Pacific Islander".  
 Percentages are a percent of total Population.  
 Source: U.S. Bureau of the Census Census 2020

**DOJ Definitions:**  
 Black = Non-Hispanic Black or African American + Non-Hispanic Black or African American and White  
 Asian and Hawaiian = Non-Hispanic Asian + Non-Hispanic Asian and White + Non-Hispanic Native Hawaiian + Non-Hispanic Native Hawaiian and White  
 Hispanic = Hispanic of Any Race  
 Indian = Non-Hispanic American Indian and Alaska Native + Non-Hispanic American Indian and Alaska Native and White  
 Other = Non-Hispanic Some Other Race + Non-Hispanic Some Other Race and White  
 + Non-Hispanic Other Multi-Race (where more than one minority race is listed)

**M5\_Eagle for KLRD TR District 1 is composed of:**

597,309 (81.3 %), from district 1 in 2012 Congressional  
5,098 (.7 %), from district 2 in 2012 Congressional  
132,111 (18.0 %), from district 4 in 2012 Congressional

**M5\_Eagle for KLRD TR New District 1 Total is 734,518**

---

**M5\_Eagle for KLRD TR District 2 is composed of:**

103,464 (14.1 %), from district 1 in 2012 Congressional  
454,283 (61.8 %), from district 2 in 2012 Congressional  
177,050 (24.1 %), from district 3 in 2012 Congressional

**M5\_Eagle for KLRD TR New District 2 Total is 734,797**

---

**M5\_Eagle for KLRD TR District 3 is composed of:**

119,094 (16.2 %), from district 2 in 2012 Congressional  
615,236 (83.8 %), from district 3 in 2012 Congressional

**M5\_Eagle for KLRD TR New District 3 Total is 734,330**

---

**M5\_Eagle for KLRD TR District 4 is composed of:**

134,532 (18.3 %), from district 2 in 2012 Congressional  
599,703 (81.7 %), from district 4 in 2012 Congressional

**M5\_Eagle for KLRD TR New District 4 Total is 734,235**

---

\*The Hispanic column includes persons of Hispanic Origin of all races.

\*\* The Census Bureau tabulated and reported 2 race categories that are combined in this report: "Asian" and "Native Hawaiian & Other Pacific Islander".

Percentages are a percent of total Population.

Source: Secretary of State

DGrider

Congressional

2:54:01 PM, 1/24/2022

**M5\_Eagle for KLRD TR District 1 is composed of:**

451,099 (81.2 %), from district 1 in 2012 Congressional  
3,874 (.7 %), from district 2 in 2012 Congressional  
100,902 (18.2 %), from district 4 in 2012 Congressional

**M5\_Eagle for KLRD TR New District 1 Total is 555,875**

---

**M5\_Eagle for KLRD TR District 2 is composed of:**

82,205 (14.7 %), from district 1 in 2012 Congressional  
347,231 (62.2 %), from district 2 in 2012 Congressional  
129,222 (23.1 %), from district 3 in 2012 Congressional

**M5\_Eagle for KLRD TR New District 2 Total is 558,658**

---

**M5\_Eagle for KLRD TR District 3 is composed of:**

96,558 (17.2 %), from district 2 in 2012 Congressional  
465,857 (82.8 %), from district 3 in 2012 Congressional

**M5\_Eagle for KLRD TR New District 3 Total is 562,415**

---

**M5\_Eagle for KLRD TR District 4 is composed of:**

102,769 (18.6 %), from district 2 in 2012 Congressional  
449,599 (81.4 %), from district 4 in 2012 Congressional

**M5\_Eagle for KLRD TR New District 4 Total is 552,368**

---

\*The Hispanic column includes persons of Hispanic Origin of all races.

\*\* The Census Bureau tabulated and reported 2 race categories that are combined in this report: "Asian" and "Native Hawaiian & Other Pacific Islander".

Percentages are a percent of total Population.

Source: Secretary of State

DGrider

Congressional

2:57:00 PM, 1/24/2022



	Hispanic *	Non-Hispanic Black DOJ
<b>M5_Eagle for KLRD TR District 1 is composed of:</b>		
597,309 (81.3 %), from district 1 in 2012 Congressional	111,780 15.2 %	21,080 2.9 %
5,098 (.7 %), from district 2 in 2012 Congressional	69 .0 %	15 .0 %
132,111 (18.0 %), from district 4 in 2012 Congressional	12,357 1.7 %	3,049 .4 %
<b>M5_Eagle for KLRD TR New District 1 Total is 734,518</b>	<b>124,206 16.9 %</b>	<b>24,144 3.3 %</b>
<b>M5_Eagle for KLRD TR District 2 is composed of:</b>		
103,464 (14.1 %), from district 1 in 2012 Congressional	9,194 1.3 %	6,235 .8 %
454,283 (61.8 %), from district 2 in 2012 Congressional	35,941 4.9 %	29,514 4.0 %
177,050 (24.1 %), from district 3 in 2012 Congressional	56,087 7.6 %	36,250 4.9 %
<b>M5_Eagle for KLRD TR New District 2 Total is 734,797</b>	<b>101,222 13.8 %</b>	<b>71,999 9.8 %</b>
<b>M5_Eagle for KLRD TR District 3 is composed of:</b>		
119,094 (16.2 %), from district 2 in 2012 Congressional	8,298 1.1 %	6,893 .9 %
615,236 (83.8 %), from district 3 in 2012 Congressional	54,610 7.4 %	34,307 4.7 %
<b>M5_Eagle for KLRD TR New District 3 Total is 734,330</b>	<b>62,908 8.6 %</b>	<b>41,200 5.6 %</b>
<b>M5_Eagle for KLRD TR District 4 is composed of:</b>		
134,532 (18.3 %), from district 2 in 2012 Congressional	7,754 1.1 %	5,191 .7 %
599,703 (81.7 %), from district 4 in 2012 Congressional	86,513 11.8 %	54,797 7.5 %
<b>M5_Eagle for KLRD TR New District 4 Total is 734,235</b>	<b>94,267 12.8 %</b>	<b>59,988 8.2 %</b>

\*The Hispanic column includes persons of Hispanic Origin of all races.  
 Percentages are a percent of total Population.  
 Source: Secretary of State

	<u>18+ Hispanic *</u>	<u>18+ Non-Hispanic Black DOJ</u>
<b>M5_Eagle for KLRD TR District 1 is composed of:</b>		
451,099 (81.2 %), from district 1 in 2012 Congressional	70,553 12.7 %	14,348 2.6 %
3,874 (.7 %), from district 2 in 2012 Congressional	44 .0 %	4 .0 %
100,902 (18.2 %), from district 4 in 2012 Congressional	7,666 1.4 %	1,927 .3 %
<b>M5_Eagle for KLRD TR New District 1 Total is 555,875</b>	<b>78,263 14.1 %</b>	<b>16,279 2.9 %</b>
<b>M5_Eagle for KLRD TR District 2 is composed of:</b>		
82,205 (14.7 %), from district 1 in 2012 Congressional	6,533 1.2 %	4,620 .8 %
347,231 (62.2 %), from district 2 in 2012 Congressional	22,389 4.0 %	20,077 3.6 %
129,222 (23.1 %), from district 3 in 2012 Congressional	35,307 6.3 %	26,229 4.7 %
<b>M5_Eagle for KLRD TR New District 2 Total is 558,658</b>	<b>64,229 11.5 %</b>	<b>50,926 9.1 %</b>
<b>M5_Eagle for KLRD TR District 3 is composed of:</b>		
96,558 (17.2 %), from district 2 in 2012 Congressional	5,899 1.0 %	4,946 .9 %
465,857 (82.8 %), from district 3 in 2012 Congressional	34,981 6.2 %	22,944 4.1 %
<b>M5_Eagle for KLRD TR New District 3 Total is 562,415</b>	<b>40,880 7.3 %</b>	<b>27,890 5.0 %</b>
<b>M5_Eagle for KLRD TR District 4 is composed of:</b>		
102,769 (18.6 %), from district 2 in 2012 Congressional	4,637 .8 %	3,248 .6 %
449,599 (81.4 %), from district 4 in 2012 Congressional	53,577 9.7 %	36,893 6.7 %
<b>M5_Eagle for KLRD TR New District 4 Total is 552,368</b>	<b>58,214 10.5 %</b>	<b>40,141 7.3 %</b>

\*The Hispanic column includes persons of Hispanic Origin of all races.  
 Percentages are a percent of total Population.  
 Source: Secretary of State

Place Assignment Report for M5_Eagle for KLRD TR
--

	2020 Population	2020 Population	2020 Population	2020 Population
<b>Abbyville (2000100)</b>				
District: 1	83			
<b>Abilene (2000125)</b>				
District: 1	6,460			
<b>Ada (2000225)</b>				
District: 1	86			
<b>Admire (2000325)</b>				
District: 1	130			
<b>Agenda (2000475)</b>				
District: 1	47			
<b>Agra (2000550)</b>				
District: 1	208			
<b>Albert (2000825)</b>				
District: 1	132			
<b>Alden (2000950)</b>				
District: 1	122			
<b>Alexander (2001050)</b>				
District: 1	54			
<b>Allen (2001275)</b>				
District: 1	160			
<b>Alma (2001350)</b>				
District: 2	802			
<b>Almena (2001425)</b>				
District: 1	363			
<b>Altamont (2001550)</b>				
District: 4	1,061			
<b>Alta Vista (2001575)</b>				
District: 2	409			
<b>Alton (2001600)</b>				
District: 1	100			
<b>Altoona (2001625)</b>				
District: 4	354			
<b>Americus (2001675)</b>				
District: 1	776			
<b>Ames (2001725)</b>				
District: 1	33			
<b>Andale (2001775)</b>				
District: 4	941			
<b>Andover (2001800)</b>				
District: 4	14,892			
<b>Anthony (2001975)</b>				
District: 1	2,108			
<b>Arcadia (2002175)</b>				
District: 4	254			
<b>Argonia (2002250)</b>				
District: 1	456			

Place Assignment Report for M5_Eagle for KLRD TR
--

2020 Population	2020 Population	2020 Population	2020 Population
<b>Arkansas City (2002300)</b>			
District: 1	11,974		
<b>Arlington (2002325)</b>			
District: 1	435		
<b>Arma (2002375)</b>			
District: 4	1,407		
<b>Asherville (2002600)</b>			
District: 1	19		
<b>Ashland (2002675)</b>			
District: 1	783		
<b>Assaria (2002850)</b>			
District: 1	428		
<b>Atchison (2002900)</b>			
District: 2	10,885		
<b>Athol (2003025)</b>			
District: 1	41		
<b>Atlanta (2003050)</b>			
District: 1	168		
<b>Attica (2003100)</b>			
District: 1	516		
<b>Atwood (2003150)</b>			
District: 1	1,290		
<b>Auburn (2003250)</b>			
District: 2	1,273		
<b>Augusta (2003300)</b>			
District: 4	9,256		
<b>Aurora (2003425)</b>			
District: 1	56		
<b>Axtell (2003600)</b>			
District: 1	399		
<b>Baileyville (2003675)</b>			
District: 2	182		
<b>Bala (2003800)</b>			
District: 2	29		
<b>Baldwin City (2003900)</b>			
District: 3	4,826		
<b>Barnard (2004225)</b>			
District: 1	64		
<b>Barnes (2004250)</b>			
District: 1	165		
<b>Bartlett (2004350)</b>			
District: 4	69		
<b>Basehor (2004400)</b>			
District: 2	6,896		
<b>Bassett (2004450)</b>			
District: 2	20		

Place Assignment Report for M5_Eagle for KLRD TR
--

	2020 Population	2020 Population	2020 Population	2020 Population
<b>Bavaria (2004575)</b>				
District: 1	60			
<b>Baxter Springs (2004625)</b>				
District: 4	3,888			
<b>Bazine (2004775)</b>				
District: 1	282			
<b>Beattie (2004900)</b>				
District: 1	197			
<b>Beaumont (2004925)</b>				
District: 4	36			
<b>Beaver (2004950)</b>				
District: 1	52			
<b>Bel Aire (2005337)</b>				
District: 4	8,262			
<b>Belle Plaine (2005500)</b>				
District: 1	1,467			
<b>Belleville (2005600)</b>				
District: 1	2,007			
<b>Beloit (2005775)</b>				
District: 1	3,404			
<b>Belpre (2005825)</b>				
District: 1	97			
<b>Belvue (2005925)</b>				
District: 2	177			
<b>Bendena (2005975)</b>				
District: 2	117			
<b>Benedict (2006000)</b>				
District: 4	69			
<b>Bennington (2006075)</b>				
District: 1	622			
<b>Bentley (2006125)</b>				
District: 4	560			
<b>Benton (2006175)</b>				
District: 4	943			
<b>Bern (2006275)</b>				
District: 2	161			
<b>Beverly (2006500)</b>				
District: 1	135			
<b>Big Bow (2006575)</b>				
District: 1	32			
<b>Bird City (2006825)</b>				
District: 1	437			
<b>Bison (2006950)</b>				
District: 1	179			
<b>Blue Mound (2007600)</b>				
District: 2	219			

Place Assignment Report for M5_Eagle for KLRD TR
--

2020 Population	2020 Population	2020 Population	2020 Population
<b>Blue Rapids (2007650)</b>			
District: 1	928		
<b>Bluff City (2007775)</b>			
District: 1	45		
<b>Bogue (2007825)</b>			
District: 1	155		
<b>Bonner Springs (2007975)</b>			
District: 2	7,837	District: 3	0
<b>Bremen (2008300)</b>			
District: 1	51		
<b>Brewster (2008425)</b>			
District: 1	291		
<b>Bridgeport (2008450)</b>			
District: 1	64		
<b>Bronson (2008475)</b>			
District: 2	304		
<b>Brookville (2008575)</b>			
District: 1	247		
<b>Brownell (2008675)</b>			
District: 1	23		
<b>Bucklin (2009000)</b>			
District: 1	727		
<b>Bucyrus (2009050)</b>			
District: 3	171		
<b>Buffalo (2009150)</b>			
District: 4	217		
<b>Buhler (2009200)</b>			
District: 1	1,325		
<b>Bunker Hill (2009225)</b>			
District: 1	103		
<b>Burden (2009250)</b>			
District: 1	512		
<b>Burdett (2009275)</b>			
District: 1	228		
<b>Burdick (2009300)</b>			
District: 1	62		
<b>Burlingame (2009350)</b>			
District: 2	971		
<b>Burlington (2009400)</b>			
District: 2	2,634		
<b>Burns (2009450)</b>			
District: 1	234		
<b>Burr Oak (2009525)</b>			
District: 1	140		
<b>Burton (2009575)</b>			
District: 1	861		

Place Assignment Report for M5_Eagle for KLRD TR
--

	2020 Population	2020 Population	2020 Population	2020 Population
<b>Bushong (2009675)</b>				
District: 1	27			
<b>Bushton (2009700)</b>				
District: 1	203			
<b>Byers (2009800)</b>				
District: 1	38			
<b>Caldwell (2009900)</b>				
District: 1	1,025			
<b>Cambridge (2010125)</b>				
District: 1	92			
<b>Caney (2010375)</b>				
District: 4	1,788			
<b>Canton (2010475)</b>				
District: 1	685			
<b>Carbondale (2010600)</b>				
District: 2	1,352			
<b>Carlton (2010675)</b>				
District: 1	40			
<b>Cassoday (2010925)</b>				
District: 4	113			
<b>Catharine (2011025)</b>				
District: 1	113			
<b>Cawker City (2011175)</b>				
District: 1	457			
<b>Cedar (2011325)</b>				
District: 1	11			
<b>Cedar Point (2011425)</b>				
District: 1	22			
<b>Cedar Vale (2011450)</b>				
District: 1	476			
<b>Centerville (2012325)</b>				
District: 2	78			
<b>Centralia (2012425)</b>				
District: 2	485			
<b>Centropolis (2012450)</b>				
District: 2	100			
<b>Chanute (2012500)</b>				
District: 4	8,722			
<b>Chapman (2012550)</b>				
District: 1	1,377			
<b>Chase (2012650)</b>				
District: 1	396			
<b>Chautauqua (2012675)</b>				
District: 1	108			
<b>Cheney (2012775)</b>				
District: 4	2,181			

Place Assignment Report for M5_Eagle for KLRD TR
--

2020 Population	2020 Population	2020 Population	2020 Population
<b>Cherokee (2012825)</b>			
District: 4	590		
<b>Cherryvale (2012925)</b>			
District: 4	2,192		
<b>Chetopa (2012950)</b>			
District: 4	929		
<b>Chicopee (2013100)</b>			
District: 4	422		
<b>Cimarron (2013275)</b>			
District: 1	1,981		
<b>Circleville (2013375)</b>			
District: 2	153		
<b>Clafin (2013425)</b>			
District: 1	562		
<b>Clay Center (2013625)</b>			
District: 1	4,199		
<b>Clayton (2013675)</b>			
District: 1	44		
<b>Clearwater (2013925)</b>			
District: 4	2,653		
<b>Clifton (2014200)</b>			
District: 1	454		
<b>Climax (2014275)</b>			
District: 4	45		
<b>Clyde (2014475)</b>			
District: 1	694		
<b>Coats (2014525)</b>			
District: 1	68		
<b>Codell (2014575)</b>			
District: 1	49		
<b>Coffeyville (2014600)</b>			
District: 4	8,826		
<b>Colby (2014650)</b>			
District: 1	5,570		
<b>Coldwater (2014700)</b>			
District: 1	687		
<b>Collyer (2014900)</b>			
District: 1	97		
<b>Colony (2014950)</b>			
District: 2	381		
<b>Columbus (2015075)</b>			
District: 4	2,929		
<b>Colwich (2015100)</b>			
District: 4	1,455		
<b>Concordia (2015200)</b>			
District: 1	5,111		



Place Assignment Report for M5_Eagle for KLRD TR
--

	2020 Population	2020 Population	2020 Population	2020 Population
<b>Conway Springs (2015325)</b>				
District: 1	1,086			
<b>Coolidge (2015400)</b>				
District: 1	80			
<b>Copeland (2015475)</b>				
District: 1	251			
<b>Corning (2015725)</b>				
District: 2	212			
<b>Cottonwood Falls (2015900)</b>				
District: 1	851			
<b>Council Grove (2015925)</b>				
District: 1	2,140			
<b>Courtland (2016025)</b>				
District: 1	294			
<b>Coyville (2016150)</b>				
District: 4	60			
<b>Crestline (2016325)</b>				
District: 4	116			
<b>Croweburg (2016475)</b>				
District: 4	92			
<b>Cuba (2016625)</b>				
District: 1	140			
<b>Cullison (2016675)</b>				
District: 1	83			
<b>Culver (2016700)</b>				
District: 1	114			
<b>Cunningham (2016775)</b>				
District: 1	444			
<b>Damar (2016975)</b>				
District: 1	112			
<b>Danville (2017000)</b>				
District: 1	29			
<b>Dearing (2017150)</b>				
District: 4	382			
<b>Deerfield (2017225)</b>				
District: 1	711			
<b>Delia (2017525)</b>				
District: 2	151			
<b>Delphos (2017600)</b>				
District: 1	302			
<b>Denison (2017625)</b>				
District: 2	146			
<b>Dennis (2017675)</b>				
District: 4	152			
<b>Denton (2017750)</b>				
District: 2	130			

<b>Place Assignment Report for M5_Eagle for KLRD TR</b>
---

	2020 Population		2020 Population		2020 Population	2020 Population
<b>Derby (2017800)</b>						
District: 4	25,625					
<b>De Soto (2017850)</b>						
District: 2	0	District: 3	6,118			
<b>Detroit (2017875)</b>						
District: 1	102					
<b>Devon (2017900)</b>						
District: 2	71					
<b>Dexter (2017925)</b>						
District: 1	224					
<b>Dighton (2018050)</b>						
District: 1	960					
<b>Dodge City (2018250)</b>						
District: 1	27,788					
<b>Dorrance (2018325)</b>						
District: 1	146					
<b>Douglass (2018400)</b>						
District: 4	1,555					
<b>Downs (2018500)</b>						
District: 1	800					
<b>Dresden (2018600)</b>						
District: 1	43					
<b>Dunlap (2018950)</b>						
District: 1	27					
<b>Durham (2019050)</b>						
District: 1	89					
<b>Dwight (2019125)</b>						
District: 1	217					
<b>Earlton (2019275)</b>						
District: 4	60					
<b>Eastborough (2019300)</b>						
District: 4	756					
<b>Easton (2019600)</b>						
District: 2	213					
<b>Eastshore (2019700)</b>						
District: 1	92					
<b>Edgerton (2019825)</b>						
District: 3	1,748					
<b>Edmond (2019875)</b>						
District: 1	28					
<b>Edna (2019900)</b>						
District: 4	388					
<b>Edson (2019925)</b>						
District: 1	17					
<b>Edwardsville (2020000)</b>						
District: 2	4,717					

Place Assignment Report for M5_Eagle for KLRD TR
--

2020 Population	2020 Population	2020 Population	2020 Population
<b>Effingham (2020025)</b>			
District: 2	495		
<b>Elbing (2020050)</b>			
District: 4	226		
<b>El Dorado (2020075)</b>			
District: 4	12,870		
<b>Elgin (2020125)</b>			
District: 1	60		
<b>Elk City (2020250)</b>			
District: 4	260		
<b>Elk Falls (2020300)</b>			
District: 4	113		
<b>Elkhart (2020350)</b>			
District: 1	1,888		
<b>Ellinwood (2020425)</b>			
District: 1	2,011		
<b>Ellis (2020450)</b>			
District: 1	1,958		
<b>Ellsworth (2020500)</b>			
District: 1	3,066		
<b>Elmdale (2020675)</b>			
District: 1	40		
<b>Elsmore (2020875)</b>			
District: 2	50		
<b>Elwood (2020950)</b>			
District: 2	1,125		
<b>Elyria (2020975)</b>			
District: 1	120		
<b>Emmett (2021100)</b>			
District: 2	170		
<b>Emporia (2021275)</b>			
District: 1	24,139		
<b>Englewood (2021350)</b>			
District: 1	58		
<b>Ensign (2021400)</b>			
District: 1	166		
<b>Enterprise (2021425)</b>			
District: 1	708		
<b>Erie (2021500)</b>			
District: 4	1,047		
<b>Esbon (2021600)</b>			
District: 1	69		
<b>Eskridge (2021650)</b>			
District: 2	439		
<b>Eudora (2021675)</b>			
District: 3	6,408		

<b>Place Assignment Report for M5_Eagle for KLRD TR</b>
---

	2020 Population	2020 Population	2020 Population
<b>Eureka (2021800)</b>	District: 4     2,332		
<b>Everest (2022025)</b>	District: 2     265		
<b>Fairview (2022425)</b>	District: 2     240		
<b>Fairway (2022700)</b>	District: 3     4,170		
<b>Fall River (2022775)</b>	District: 4     131		
<b>Falun (2022900)</b>	District: 1     83		
<b>Farlington (2023050)</b>	District: 4     68		
<b>Florence (2023600)</b>	District: 1     394		
<b>Fontana (2023650)</b>	District: 2     210		
<b>Ford (2023725)</b>	District: 1     203		
<b>Formoso (2023825)</b>	District: 1     94		
<b>Fort Dodge (2023890)</b>	District: 1     97		
<b>Fort Riley (2023975)</b>	District: 1     965	District: 2     8,265	
<b>Fort Scott (2024000)</b>	District: 2     7,552		
<b>Fowler (2024175)</b>	District: 1     534		
<b>Frankfort (2024275)</b>	District: 1     730		
<b>Franklin (2024325)</b>	District: 4     473		
<b>Frederick (2024550)</b>	District: 1     8		
<b>Fredonia (2024575)</b>	District: 4     2,151		
<b>Frontenac (2024850)</b>	District: 4     3,382		
<b>Fulton (2024925)</b>	District: 2     165		
<b>Furley (2024975)</b>	District: 4     39		
<b>Galatia (2025050)</b>	District: 1     45		

Place Assignment Report for M5_Eagle for KLRD TR
--

	2020 Population	2020 Population	2020 Population	2020 Population
<b>Galena (2025100)</b>				
District: 4	2,761			
<b>Galesburg (2025150)</b>				
District: 4	149			
<b>Galva (2025200)</b>				
District: 1	834			
<b>Garden City (2025325)</b>				
District: 1	28,151			
<b>Garden Plain (2025375)</b>				
District: 4	948			
<b>Gardner (2025425)</b>				
District: 3	23,287			
<b>Garfield (2025750)</b>				
District: 1	151			
<b>Garland (2025900)</b>				
District: 2	31			
<b>Garnett (2025925)</b>				
District: 2	3,242			
<b>Gas (2025975)</b>				
District: 2	475			
<b>Gaylord (2026000)</b>				
District: 1	87			
<b>Gem (2026050)</b>				
District: 1	98			
<b>Geneseo (2026075)</b>				
District: 1	236			
<b>Geuda Springs (2026200)</b>				
District: 1	158			
<b>Girard (2026300)</b>				
District: 4	2,496			
<b>Glade (2026325)</b>				
District: 1	52			
<b>Glasco (2026375)</b>				
District: 1	441			
<b>Glen Elder (2026500)</b>				
District: 1	362			
<b>Goddard (2026725)</b>				
District: 4	5,084			
<b>Goessel (2026750)</b>				
District: 1	556			
<b>Goff (2026775)</b>				
District: 2	106			
<b>Goodland (2026875)</b>				
District: 1	4,465			
<b>Gorham (2027000)</b>				
District: 1	376			

Place Assignment Report for M5_Eagle for KLRD TR
--

	2020 Population	2020 Population	2020 Population	2020 Population
<b>Gove City (2027125)</b>				
District: 1	80			
<b>Grainfield (2027200)</b>				
District: 1	322			
<b>Grandview Plaza (2027425)</b>				
District: 1	1,697			
<b>Grantville (2028200)</b>				
District: 2	182			
<b>Great Bend (2028300)</b>				
District: 1	14,733			
<b>Greeley (2028350)</b>				
District: 2	273			
<b>(2028412)</b>				
District: 1	410			
<b>Green (2028425)</b>				
District: 1	95			
<b>Greenleaf (2028625)</b>				
District: 1	350			
<b>Greensburg (2028675)</b>				
District: 1	740			
<b>Greenwich (2028700)</b>				
District: 4	64			
<b>Grenola (2028800)</b>				
District: 4	151			
<b>Gridley (2028850)</b>				
District: 2	313			
<b>Grinnell (2028900)</b>				
District: 1	260			
<b>Gypsum (2029250)</b>				
District: 1	400			
<b>Haddam (2029400)</b>				
District: 1	110			
<b>Hallowell (2029550)</b>				
District: 4	101			
<b>Halstead (2029600)</b>				
District: 1	2,179			
<b>Hamilton (2029675)</b>				
District: 4	182			
<b>Hamlin (2029700)</b>				
District: 2	25			
<b>Hanover (2029875)</b>				
District: 1	690			
<b>Hanston (2029925)</b>				
District: 1	259			
<b>Hardtner (2030000)</b>				
District: 1	167			

Place Assignment Report for M5_Eagle for KLRD TR
--

	2020 Population	2020 Population	2020 Population	2020 Population
<b>Harper (2030175)</b>				
District: 1	1,313			
<b>Harris (2030250)</b>				
District: 2	47			
<b>Hartford (2030475)</b>				
District: 1	355			
<b>Harveyville (2030575)</b>				
District: 2	178			
<b>Havana (2030700)</b>				
District: 4	84			
<b>Haven (2030725)</b>				
District: 1	1,170			
<b>Havensville (2030775)</b>				
District: 2	119			
<b>Haviland (2030825)</b>				
District: 1	678			
<b>Hays (2031100)</b>				
District: 1	21,116			
<b>Haysville (2031125)</b>				
District: 4	11,262			
<b>Hazelton (2031150)</b>				
District: 1	82			
<b>Healy (2031200)</b>				
District: 1	195			
<b>Hepler (2031375)</b>				
District: 4	90			
<b>Herington (2031400)</b>				
District: 1	2,109			
<b>Herkimer (2031425)</b>				
District: 1	54			
<b>Herndon (2031475)</b>				
District: 1	119			
<b>Hesston (2031600)</b>				
District: 1	3,505			
<b>Hiawatha (2031675)</b>				
District: 2	3,280			
<b>Highland (2031850)</b>				
District: 2	903			
<b>Hill City (2032175)</b>				
District: 1	1,403			
<b>Hillsboro (2032275)</b>				
District: 1	2,732			
<b>Hillsdale (2032300)</b>				
District: 2	247			
<b>Hoisington (2032550)</b>				
District: 1	2,699			

Place Assignment Report for M5_Eagle for KLRD TR
--

	2020 Population	2020 Population	2020 Population	2020 Population
<b>Holcomb (2032575)</b>				
District: 1	2,245			
<b>Hollenberg (2032650)</b>				
District: 1	10			
<b>Holton (2032825)</b>				
District: 2	3,401			
<b>Holyrood (2032850)</b>				
District: 1	403			
<b>Home (2032875)</b>				
District: 1	154			
<b>Hope (2033075)</b>				
District: 1	317			
<b>Horace (2033150)</b>				
District: 1	102			
<b>Horton (2033200)</b>				
District: 2	1,523			
<b>Howard (2033250)</b>				
District: 4	570			
<b>Hoxie (2033350)</b>				
District: 1	1,211			
<b>Hoyt (2033375)</b>				
District: 2	593			
<b>Hudson (2033400)</b>				
District: 1	95			
<b>Hugoton (2033425)</b>				
District: 1	3,747			
<b>Humboldt (2033450)</b>				
District: 2	1,847			
<b>Hunnewell (2033500)</b>				
District: 1	44			
<b>Hunter (2033525)</b>				
District: 1	51			
<b>Huron (2033575)</b>				
District: 2	74			
<b>Hutchinson (2033625)</b>				
District: 1	40,006			
<b>Idana (2033700)</b>				
District: 1	54			
<b>Independence (2033875)</b>				
District: 4	8,548			
<b>Ingalls (2034225)</b>				
District: 1	252			
<b>Inman (2034275)</b>				
District: 1	1,341			
<b>Iola (2034300)</b>				
District: 2	5,396			



Place Assignment Report for M5_Eagle for KLRD TR
--

	2020 Population	2020 Population	2020 Population	2020 Population
<b>Ionias (2034350)</b>				
District: 1	17			
<b>Isabel (2034550)</b>				
District: 1	68			
<b>Iuka (2034625)</b>				
District: 1	151			
<b>Jamestown (2034975)</b>				
District: 1	237			
<b>Jennings (2035375)</b>				
District: 1	81			
<b>Jetmore (2035450)</b>				
District: 1	770			
<b>Jewell (2035475)</b>				
District: 1	370			
<b>Johnson City (2035600)</b>				
District: 1	1,464			
<b>Junction City (2035750)</b>				
District: 1	22,932			
<b>Kanopolis (2035950)</b>				
District: 1	443			
<b>Kanorado (2035975)</b>				
District: 1	153			
<b>Kansas City (2036000)</b>				
District: 2	156,607			
<b>Keats (2036200)</b>				
District: 2	96			
<b>Kechi (2036225)</b>				
District: 4	2,217			
<b>Kelly (2036375)</b>				
District: 2	27			
<b>Kensington (2036550)</b>				
District: 1	399			
<b>Kickapoo Site 1 (2036735)</b>				
District: 2	110			
<b>Kickapoo Site 2 (2036736)</b>				
District: 2	27			
<b>Kickapoo Site 5 (2036739)</b>				
District: 2	59			
<b>Kickapoo Site 6 (2036740)</b>				
District: 2	13			
<b>Kickapoo Site 7 (2036741)</b>				
District: 2	104			
<b>Kickapoo Tribal Center (2036744)</b>				
District: 2	177			

Place Assignment Report for M5_Eagle for KLRD TR
--

2020 Population	2020 Population	2020 Population	2020 Population
<b>Kincaid (2036875)</b>			
District: 2	103		
<b>Kingman (2036950)</b>			
District: 1	3,105		
<b>Kinsley (2037075)</b>			
District: 1	1,456		
<b>Kiowa (2037125)</b>			
District: 1	902		
<b>Kipp (2037200)</b>			
District: 1	60		
<b>Kirwin (2037275)</b>			
District: 1	139		
<b>Kismet (2037325)</b>			
District: 1	340		
<b>Labette (2037375)</b>			
District: 4	50		
<b>La Crosse (2037500)</b>			
District: 1	1,266		
<b>La Cygne (2037575)</b>			
District: 2	1,050		
<b>Lafontaine (2037675)</b>			
District: 4	58		
<b>La Harpe (2037725)</b>			
District: 2	480		
<b>Lake City (2037875)</b>			
District: 1	47		
<b>Lake Quivira (2037975)</b>			
District: 2	53	District: 3	961
<b>Lakin (2038175)</b>			
District: 1	2,205		
<b>Lancaster (2038325)</b>			
District: 2	246		
<b>Lane (2038400)</b>			
District: 2	241		
<b>Langdon (2038500)</b>			
District: 1	39		
<b>Lansing (2038650)</b>			
District: 2	11,239		
<b>Larned (2038700)</b>			
District: 1	3,769		
<b>Latham (2038775)</b>			
District: 4	96		
<b>Latimer (2038800)</b>			
District: 1	31		
<b>Lawrence (2038900)</b>			
District: 3	94,934		

Place Assignment Report for M5_Eagle for KLRD TR
--

2020 Population	2020 Population	2020 Population	2020 Population
<b>Leavenworth (2039000)</b>			
District: 2	37,351		
<b>Leawood (2039075)</b>			
District: 3	33,902		
<b>Lebanon (2039100)</b>			
District: 1	178		
<b>Lebo (2039125)</b>			
District: 2	885		
<b>Lecompton (2039150)</b>			
District: 3	588		
<b>Lehigh (2039225)</b>			
District: 1	161		
<b>Lenexa (2039350)</b>			
District: 3	57,434		
<b>Lenora (2039400)</b>			
District: 1	207		
<b>Leon (2039450)</b>			
District: 4	669		
<b>Leona (2039475)</b>			
District: 2	41		
<b>Leonardville (2039500)</b>			
District: 2	432		
<b>Leoti (2039550)</b>			
District: 1	1,475		
<b>LeRoy (2039650)</b>			
District: 2	451		
<b>Levant (2039700)</b>			
District: 1	68		
<b>Lewis (2039725)</b>			
District: 1	400		
<b>Liberal (2039825)</b>			
District: 1	19,825		
<b>Liberty (2040250)</b>			
District: 4	99		
<b>Liebenthal (2040400)</b>			
District: 1	92		
<b>Lincoln Center (2041300)</b>			
District: 1	1,171		
<b>Lincolnvile (2041325)</b>			
District: 1	168		
<b>Lindsborg (2041375)</b>			
District: 1	3,776		
<b>Linn (2041425)</b>			
District: 1	387		
<b>Linn Valley (2041465)</b>			
District: 2	956		

<b>Place Assignment Report for M5_Eagle for KLRD TR</b>
---

	2020 Population	2020 Population	2020 Population	2020 Population
<b>Linwood (2041475)</b>				
District: 2	415			
<b>Little River (2041575)</b>				
District: 1	472			
<b>Logan (2042100)</b>				
District: 1	460			
<b>Lone Elm (2042425)</b>				
District: 2	27			
<b>Longford (2042575)</b>				
District: 1	73			
<b>Long Island (2042600)</b>				
District: 1	137			
<b>Longton (2042650)</b>				
District: 4	288			
<b>Lorraine (2042800)</b>				
District: 1	137			
<b>Lost Springs (2042825)</b>				
District: 1	55			
<b>Louisburg (2042875)</b>				
District: 2	4,969			
<b>Louisville (2042925)</b>				
District: 2	131			
<b>Lowell (2043050)</b>				
District: 4	244			
<b>Lucas (2043150)</b>				
District: 1	332			
<b>Ludell (2043175)</b>				
District: 1	41			
<b>Luray (2043250)</b>				
District: 1	166			
<b>Lyndon (2043350)</b>				
District: 2	1,037			
<b>Lyons (2043525)</b>				
District: 1	3,611			
<b>McConnell AFB (2043675)</b>				
District: 4	1,636			
<b>McCracken (2043700)</b>				
District: 1	152			
<b>McCune (2043725)</b>				
District: 4	370			
<b>McDonald (2043750)</b>				
District: 1	113			
<b>McFarland (2043775)</b>				
District: 2	272			
<b>Macksville (2043850)</b>				
District: 1	471			

Place Assignment Report for M5_Eagle for KLRD TR
--

2020 Population	2020 Population	2020 Population	2020 Population
<b>McLouth (2043900)</b>			
District: 2	859		
<b>McPherson (2043950)</b>			
District: 1	14,082		
<b>Madison (2044050)</b>			
District: 4	689		
<b>Mahaska (2044150)</b>			
District: 1	46		
<b>Maize (2044200)</b>			
District: 4	5,735		
<b>Manchester (2044225)</b>			
District: 1	47		
<b>Manhattan (2044250)</b>			
District: 2	54,100		
<b>Mankato (2044300)</b>			
District: 1	836		
<b>Manter (2044375)</b>			
District: 1	132		
<b>Maple Hill (2044500)</b>			
District: 2	631		
<b>Mapleton (2044550)</b>			
District: 2	96		
<b>Marienthal (2044600)</b>			
District: 1	64		
<b>Marion (2044750)</b>			
District: 1	1,922		
<b>Marquette (2044925)</b>			
District: 1	599		
<b>Marysville (2045050)</b>			
District: 1	3,447		
<b>Matfield Green (2045150)</b>			
District: 1	49		
<b>Mayetta (2045250)</b>			
District: 2	348		
<b>Mayfield (2045275)</b>			
District: 1	75		
<b>Meade (2045325)</b>			
District: 1	1,505		
<b>Medicine Lodge (2045500)</b>			
District: 1	1,781		
<b>Melvorn (2045700)</b>			
District: 2	356		
<b>Menlo (2045750)</b>			
District: 1	33		
<b>Mentor (2045875)</b>			
District: 1	101		

Place Assignment Report for M5_Eagle for KLRD TR
--

	2020 Population	2020 Population	2020 Population	2020 Population
<b>Meriden (2045950)</b>				
District: 2	744			
<b>Merriam (2046000)</b>				
District: 3	11,098			
<b>Milan (2046450)</b>				
District: 1	56			
<b>Mildred (2046500)</b>				
District: 2	25			
<b>Milford (2046525)</b>				
District: 1	408			
<b>Milton (2046925)</b>				
District: 1	155			
<b>Miltonvale (2046950)</b>				
District: 1	440			
<b>Minneapolis (2047075)</b>				
District: 1	1,946			
<b>Minneola (2047150)</b>				
District: 1	738			
<b>Mission (2047225)</b>				
District: 3	9,954			
<b>Mission Hills (2047350)</b>				
District: 3	3,594			
<b>Mission Woods (2047425)</b>				
District: 3	203			
<b>Moline (2047600)</b>				
District: 4	345			
<b>Montezuma (2047875)</b>				
District: 1	975			
<b>Mont Ida (2047975)</b>				
District: 2	23			
<b>Monument (2048025)</b>				
District: 1	56			
<b>Moran (2048125)</b>				
District: 2	466			
<b>Morganville (2048225)</b>				
District: 1	180			
<b>Morland (2048275)</b>				
District: 1	115			
<b>Morrill (2048300)</b>				
District: 2	218			
<b>Morrowville (2048450)</b>				
District: 1	114			
<b>Moscow (2048600)</b>				
District: 1	272			
<b>Mound City (2048750)</b>				
District: 2	647			

Place Assignment Report for M5_Eagle for KLRD TR
--

2020 Population	2020 Population	2020 Population	2020 Population
<b>Moundridge (2048800)</b>			
District: 1	1,974		
<b>Mound Valley (2048825)</b>			
District: 4	348		
<b>Mount Hope (2048900)</b>			
District: 4	806		
<b>Mulberry (2049025)</b>			
District: 4	409		
<b>Mullinville (2049075)</b>			
District: 1	197		
<b>Mulvane (2049100)</b>			
District: 1	935	District: 4	5,351
<b>Munden (2049150)</b>			
District: 1	96		
<b>Munjoy (2049200)</b>			
District: 1	232		
<b>Murdock (2049250)</b>			
District: 1	37		
<b>Muscotah (2049325)</b>			
District: 2	155		
<b>Narka (2049350)</b>			
District: 1	81		
<b>Nashville (2049400)</b>			
District: 1	54		
<b>Natoma (2049425)</b>			
District: 1	302		
<b>Navarre (2049525)</b>			
District: 1	52		
<b>Neal (2049550)</b>			
District: 4	37		
<b>Neodesha (2049650)</b>			
District: 4	2,275		
<b>Neosho Falls (2049825)</b>			
District: 2	134		
<b>Neosho Rapids (2049875)</b>			
District: 1	229		
<b>Ness City (2049925)</b>			
District: 1	1,329		
<b>Netawaka (2049950)</b>			
District: 2	139		
<b>New Albany (2050150)</b>			
District: 4	57		
<b>Newbury (2050250)</b>			
District: 2	78		
<b>New Cambria (2050300)</b>			
District: 1	106		

Place Assignment Report for M5_Eagle for KLRD TR
--

2020 Population	2020 Population	2020 Population	2020 Population
<b>New Salem (2050425)</b>			
District: 1	58		
<b>New Strawn (2050450)</b>			
District: 2	414		
<b>Newton (2050475)</b>			
District: 1	18,602		
<b>Nickerson (2050525)</b>			
District: 1	1,058		
<b>Nicodemus (2050550)</b>			
District: 1	14		
<b>Niles (2050600)</b>			
District: 1	56		
<b>Niotaze (2050750)</b>			
District: 1	90		
<b>Norcatgur (2050925)</b>			
District: 1	159		
<b>North Newton (2051225)</b>			
District: 1	1,814		
<b>Norton (2051500)</b>			
District: 1	2,747		
<b>Nortonville (2051525)</b>			
District: 2	601		
<b>Norway (2051550)</b>			
District: 1	17		
<b>Norwich (2051600)</b>			
District: 1	444		
<b>Oak Hill (2051700)</b>			
District: 1	24		
<b>Oaklawn-Sunview (2051810)</b>			
District: 4	2,880		
<b>Oakley (2051825)</b>			
District: 1	2,046		
<b>Oberlin (2052000)</b>			
District: 1	1,644		
<b>Odin (2052175)</b>			
District: 1	87		
<b>Offerle (2052200)</b>			
District: 1	179		
<b>Ogallah (2052225)</b>			
District: 1	28		
<b>Ogden (2052275)</b>			
District: 2	1,661		
<b>Oketo (2052525)</b>			
District: 1	64		



Place Assignment Report for M5_Eagle for KLRD TR
--

	2020 Population	2020 Population	2020 Population	2020 Population
<b>Olathe (2052575)</b>				
District: 3	141,290			
<b>Olivet (2052700)</b>				
District: 2	73			
<b>Olmitz (2052750)</b>				
District: 1	90			
<b>Olpe (2052800)</b>				
District: 1	519			
<b>Olsburg (2052825)</b>				
District: 2	218			
<b>Onaga (2052875)</b>				
District: 2	679			
<b>Oneida (2052900)</b>				
District: 2	61			
<b>Opolis (2052925)</b>				
District: 4	104			
<b>Osage City (2053200)</b>				
District: 2	2,861			
<b>Osawatomie (2053225)</b>				
District: 2	4,255			
<b>Osborne (2053325)</b>				
District: 1	1,335			
<b>Oskaloosa (2053375)</b>				
District: 2	1,110			
<b>Oswego (2053450)</b>				
District: 4	1,668			
<b>Otis (2053525)</b>				
District: 1	296			
<b>Ottawa (2053550)</b>				
District: 2	12,625			
<b>Overbrook (2053725)</b>				
District: 2	1,005			
<b>Overland Park (2053775)</b>				
District: 3	197,23			
<b>Oxford (2053850)</b>				
District: 1	1,048			
<b>Ozawie (2053925)</b>				
District: 2	638			
<b>Palco (2054125)</b>				
District: 1	208			
<b>Palmer (2054200)</b>				
District: 1	125			
<b>Paola (2054250)</b>				
District: 2	5,768			

Place Assignment Report for M5_Eagle for KLRD TR
--

	2020 Population	2020 Population	2020 Population	2020 Population
<b>Paradise (2054325)</b>				
District: 1	35			
<b>Park (2054400)</b>				
District: 1	112			
<b>Park City (2054450)</b>				
District: 4	8,333			
<b>Parker (2054500)</b>				
District: 2	241			
<b>Parkerfield (2054560)</b>				
District: 1	406			
<b>Parkerville (2054575)</b>				
District: 1	46			
<b>Parsons (2054675)</b>				
District: 4	9,600			
<b>Partridge (2054700)</b>				
District: 1	209			
<b>Pawnee Rock (2054875)</b>				
District: 1	193			
<b>Paxico (2054950)</b>				
District: 2	210			
<b>Peabody (2055100)</b>				
District: 1	937			
<b>Peck (2055175)</b>				
District: 1	103	District: 4	59	
<b>Penalosa (2055225)</b>				
District: 1	18			
<b>Perry (2055450)</b>				
District: 2	852			
<b>Peru (2055525)</b>				
District: 1	101			
<b>Phillipsburg (2055675)</b>				
District: 1	2,337			
<b>Piedmont (2055750)</b>				
District: 4	52			
<b>Pierceville (2055775)</b>				
District: 1	98			
<b>Pilsen (2055875)</b>				
District: 1	65			
<b>Piqua (2056000)</b>				
District: 2	90			
<b>Pittsburg (2056025)</b>				
District: 4	20,646			
<b>Plains (2056100)</b>				
District: 1	1,037			
<b>Plainville (2056150)</b>				
District: 1	1,746			

Place Assignment Report for M5_Eagle for KLRD TR
--

	2020 Population	2020 Population	2020 Population	2020 Population
<b>Pleasanton (2056450)</b>				
District: 2	1,208			
<b>Plevna (2056725)</b>				
District: 1	85			
<b>Pomona (2057000)</b>				
District: 2	884			
<b>Portis (2057100)</b>				
District: 1	86			
<b>Potwin (2057300)</b>				
District: 4	421			
<b>Powhattan (2057350)</b>				
District: 2	69			
<b>Prairie View (2057525)</b>				
District: 1	106			
<b>Prairie Village (2057575)</b>				
District: 3	22,957			
<b>Pratt (2057625)</b>				
District: 1	6,603			
<b>Prescott (2057650)</b>				
District: 2	207			
<b>Preston (2057675)</b>				
District: 1	115			
<b>Pretty Prairie (2057700)</b>				
District: 1	660			
<b>Princeton (2057725)</b>				
District: 2	248			
<b>Protection (2057850)</b>				
District: 1	498			
<b>Quenemo (2058100)</b>				
District: 2	288			
<b>Quinter (2058250)</b>				
District: 1	929			
<b>Radium (2058300)</b>				
District: 1	26			
<b>Radley (2058325)</b>				
District: 4	105			
<b>Ramona (2058375)</b>				
District: 1	78			
<b>Randall (2058450)</b>				
District: 1	79			
<b>Randolph (2058475)</b>				
District: 1	159			
<b>Ransom (2058500)</b>				
District: 1	260			
<b>Rantoul (2058525)</b>				
District: 2	165			

Place Assignment Report for M5_Eagle for KLRD TR
--

	2020 Population	2020 Population	2020 Population	2020 Population
<b>Raymond (2058550)</b>				
District: 1	85			
<b>Reading (2058600)</b>				
District: 1	181			
<b>Redfield (2058725)</b>				
District: 2	90			
<b>Republic (2059000)</b>				
District: 1	82			
<b>Reserve (2059050)</b>				
District: 2	67			
<b>Rexford (2059125)</b>				
District: 1	197			
<b>Richfield (2059200)</b>				
District: 1	30			
<b>Richmond (2059675)</b>				
District: 2	459			
<b>Riley (2059875)</b>				
District: 2	938			
<b>Ringo (2059975)</b>				
District: 4	111			
<b>Riverton (2060200)</b>				
District: 4	771			
<b>Robinson (2060325)</b>				
District: 2	183			
<b>Rock (2060400)</b>				
District: 1	94			
<b>Roeland Park (2060825)</b>				
District: 3	6,871			
<b>Rolla (2060900)</b>				
District: 1	384			
<b>Rosalia (2061100)</b>				
District: 4	149			
<b>Rose Hill (2061250)</b>				
District: 4	4,185			
<b>Roseland (2061275)</b>				
District: 4	76			
<b>Rossville (2061400)</b>				
District: 2	1,105			
<b>Roxbury (2061550)</b>				
District: 1	70			
<b>Rozel (2061600)</b>				
District: 1	102			
<b>Rush Center (2061775)</b>				
District: 1	141			
<b>Russell (2061825)</b>				
District: 1	4,401			

<b>Place Assignment Report for M5_Eagle for KLRD TR</b>
---

	2020 Population	2020 Population	2020 Population	2020 Population
<b>Russell Springs (2061875)</b>				
District: 1	26			
<b>Sabetha (2062025)</b>				
District: 2	2,545			
<b>St. Benedict (2062075)</b>				
District: 2	50			
<b>St. Francis (2062175)</b>				
District: 1	1,263			
<b>St. George (2062200)</b>				
District: 2	1,054			
<b>St. John (2062275)</b>				
District: 1	1,228			
<b>St. Marks (2062375)</b>				
District: 4	124			
<b>St. Marys (2062400)</b>				
District: 2	2,759			
<b>St. Paul (2062500)</b>				
District: 4	614			
<b>Salina (2062700)</b>				
District: 1	46,889			
<b>Satanta (2063150)</b>				
District: 1	1,092			
<b>Savonburg (2063200)</b>				
District: 2	74			
<b>Sawyer (2063275)</b>				
District: 1	89			
<b>Scammon (2063325)</b>				
District: 4	376			
<b>Scandia (2063350)</b>				
District: 1	344			
<b>Schoenchen (2063425)</b>				
District: 1	170			
<b>Scott City (2063600)</b>				
District: 1	4,113			
<b>Scottsville (2063650)</b>				
District: 1	26			
<b>Scranton (2063675)</b>				
District: 2	653			
<b>Sedan (2063750)</b>				
District: 1	1,000			
<b>Sedgwick (2063800)</b>				
District: 1	1,409	District: 4	194	
<b>Selden (2063875)</b>				
District: 1	184			
<b>Seneca (2063950)</b>				
District: 2	2,139			

<b>Place Assignment Report for M5_Eagle for KLRD TR</b>
---

	2020 Population	2020 Population	2020 Population
<b>Severance (2064025)</b>			
District: 2	76		
<b>Severy (2064050)</b>			
District: 4	205		
<b>Seward (2064100)</b>			
District: 1	41		
<b>Shallow Water (2064200)</b>			
District: 1	89		
<b>Sharon (2064325)</b>			
District: 1	147		
<b>Sharon Springs (2064375)</b>			
District: 1	751		
<b>Shawnee (2064500)</b>			
District: 3	67,311		
<b>Silverdale (2065550)</b>			
District: 1	61		
<b>Silver Lake (2065600)</b>			
District: 2	1,345		
<b>Simpson (2065650)</b>			
District: 1	82		
<b>Smith Center (2065925)</b>			
District: 1	1,571		
<b>Smolan (2066100)</b>			
District: 1	162		
<b>Soldier (2066175)</b>			
District: 2	102		
<b>Solomon (2066275)</b>			
District: 1	993		
<b>Somerset (2066475)</b>			
District: 2	84	District: 3	6
<b>South Haven (2066650)</b>			
District: 1	324		
<b>South Hutchinson (2066750)</b>			
District: 1	2,521		
<b>South Mound (2066800)</b>			
District: 4	27		
<b>Spearville (2067125)</b>			
District: 1	791		
<b>Speed (2067175)</b>			
District: 1	37		
<b>Spivey (2067250)</b>			
District: 1	61		
<b>Spring Hill (2067625)</b>			
District: 3	7,952		
<b>Stafford (2067775)</b>			
District: 1	959		

Place Assignment Report for M5_Eagle for KLRD TR
--

	2020 Population	2020 Population	2020 Population	2020 Population
<b>Stark (2068025)</b>				
District: 4	69			
<b>Sterling (2068200)</b>				
District: 1	2,248			
<b>Stockton (2068350)</b>				
District: 1	1,480			
<b>Strong City (2068650)</b>				
District: 1	386			
<b>Stuttgart (2068750)</b>				
District: 1	44			
<b>Sublette (2068775)</b>				
District: 1	1,413			
<b>Summerfield (2068950)</b>				
District: 1	125			
<b>Sun City (2069275)</b>				
District: 1	37			
<b>Susank (2069525)</b>				
District: 1	31			
<b>Sycamore (2069725)</b>				
District: 4	70			
<b>Sylvan Grove (2069775)</b>				
District: 1	291			
<b>Sylvia (2069800)</b>				
District: 1	215			
<b>Syracuse (2069850)</b>				
District: 1	1,826			
<b>Talmage (2069925)</b>				
District: 1	78			
<b>Tampa (2070000)</b>				
District: 1	105			
<b>Tecumseh (2070075)</b>				
District: 2	696			
<b>Tescott (2070250)</b>				
District: 1	265			
<b>Thayer (2070300)</b>				
District: 4	432			
<b>The Highlands (2070357)</b>				
District: 1	349			
<b>Timken (2070625)</b>				
District: 1	38			
<b>Tipton (2070675)</b>				
District: 1	193			
<b>Tonganoxie (2070800)</b>				
District: 2	5,573			

<b>Place Assignment Report for M5_Eagle for KLRD TR</b>
---

	2020 Population	2020 Population	2020 Population	2020 Population
<b>Topeka (2071000)</b>				
District: 2	126,587			
<b>Toronto (2071050)</b>				
District: 2	206			
<b>Towanda (2071125)</b>				
District: 4	1,447			
<b>Tribune (2071450)</b>				
District: 1	772			
<b>Troy (2071575)</b>				
District: 2	964			
<b>Turon (2071800)</b>				
District: 1	309			
<b>Tyro (2071925)</b>				
District: 4	177			
<b>Udall (2071950)</b>				
District: 1	661			
<b>Ulysses (2071975)</b>				
District: 1	5,788			
<b>Uniontown (2072525)</b>				
District: 2	293			
<b>Urbana (2072600)</b>				
District: 4	30			
<b>Utica (2072650)</b>				
District: 1	99			
<b>Valley Center (2073250)</b>				
District: 4	7,340			
<b>Valley Falls (2073300)</b>				
District: 2	1,092			
<b>Vassar (2073450)</b>				
District: 2	584			
<b>Vermillion (2073525)</b>				
District: 1	76			
<b>Victoria (2073775)</b>				
District: 1	1,129			
<b>Vining (2073950)</b>				
District: 1	43			
<b>Viola (2074025)</b>				
District: 4	115			
<b>Virgil (2074075)</b>				
District: 4	48			
<b>Wabaunsee (2074225)</b>				
District: 2	104			
<b>Wakarusa (2074425)</b>				
District: 2	242			



Place Assignment Report for M5_Eagle for KLRD TR
--

	2020 Population	2020 Population	2020 Population	2020 Population
<b>WaKeeney (2074450)</b>				
District: 1	1,799			
<b>Wakefield (2074525)</b>				
District: 1	858			
<b>Waldo (2074575)</b>				
District: 1	30			
<b>Waldron (2074625)</b>				
District: 1	9			
<b>Wallace (2074750)</b>				
District: 1	41			
<b>Walnut (2074950)</b>				
District: 4	187			
<b>Walton (2075200)</b>				
District: 1	219			
<b>Wamego (2075325)</b>				
District: 2	4,841			
<b>Washington (2075825)</b>				
District: 1	1,071			
<b>Waterville (2075950)</b>				
District: 1	658			
<b>Wathena (2076000)</b>				
District: 2	1,246			
<b>Waverly (2076050)</b>				
District: 2	574			
<b>Wayside (2076175)</b>				
District: 4	19			
<b>Webber (2076250)</b>				
District: 1	30			
<b>Weir (2076350)</b>				
District: 4	569			
<b>Welda (2076425)</b>				
District: 2	149			
<b>Wellington (2076475)</b>				
District: 1	7,715			
<b>Wells (2076550)</b>				
District: 1	45			
<b>Wellsville (2076625)</b>				
District: 2	1,953			
<b>Weskan (2076675)</b>				
District: 1	158			
<b>West Mineral (2077150)</b>				
District: 4	154			
<b>Westmoreland (2077200)</b>				
District: 2	740			
<b>Westphalia (2077250)</b>				
District: 2	128			

Place Assignment Report for M5_Eagle for KLRD TR
--

	2020 Population	2020 Population	2020 Population	2020 Population
<b>Westwood (2077500)</b>				
District: 3	1,750			
<b>Westwood Hills (2077525)</b>				
District: 3	400			
<b>Wetmore (2077550)</b>				
District: 2	348			
<b>Wheaton (2077700)</b>				
District: 2	98			
<b>White City (2077825)</b>				
District: 1	447			
<b>White Cloud (2077850)</b>				
District: 2	115			
<b>Whitewater (2078050)</b>				
District: 4	661			
<b>Whiting (2078100)</b>				
District: 2	191			
<b>Wichita (2079000)</b>				
District: 4	397,532			
<b>Willard (2079250)</b>				
District: 2	74			
<b>Williamsburg (2079300)</b>				
District: 2	390			
<b>Williamstown (2079375)</b>				
District: 2	96			
<b>Willis (2079400)</b>				
District: 2	24			
<b>Willowbrook (2079425)</b>				
District: 1	71			
<b>Wilmore (2079550)</b>				
District: 1	37			
<b>Wilroads Gardens (2079625)</b>				
District: 1	639			
<b>Wilsey (2079650)</b>				
District: 1	139			
<b>Wilson (2079675)</b>				
District: 1	859			
<b>Winchester (2079800)</b>				
District: 2	461			
<b>Windom (2079850)</b>				
District: 1	85			
<b>Winfield (2079950)</b>				
District: 1	11,777			
<b>Winona (2080075)</b>				
District: 1	193			

<b>Place Assignment Report for M5_Eagle for KLRD TR</b>
---

2020 Population	2020 Population	2020 Population	2020 Population
<b>Woodbine (2080350)</b>			
District: 1	157		
<b>Woodruff (2080400)</b>			
District: 1	13		
<b>Woodston (2080450)</b>			
District: 1	94		
<b>Wright (2080500)</b>			
District: 1	145		
<b>Yale (2080650)</b>			
District: 4	81		
<b>Yates Center (2080700)</b>			
District: 2	1,352		
<b>Yoder (2080750)</b>			
District: 1	165		
<b>Zeandale (2080875)</b>			
District: 2	62		
<b>Zenda (2080925)</b>			
District: 1	72		
<b>Zurich (2081025)</b>			
District: 1	89		

Place Assignment Report for M5_Eagle for KLRD TR
--

	2020 Voting Age Population	2020 Voting Age Population	2020 Voting Age Population	2020 Voting Age Population
<b>Abbyville (2000100)</b>				
District: 1	75			
<b>Abilene (2000125)</b>				
District: 1	4,970			
<b>Ada (2000225)</b>				
District: 1	65			
<b>Admire (2000325)</b>				
District: 1	100			
<b>Agenda (2000475)</b>				
District: 1	43			
<b>Agra (2000550)</b>				
District: 1	179			
<b>Albert (2000825)</b>				
District: 1	116			
<b>Alden (2000950)</b>				
District: 1	97			
<b>Alexander (2001050)</b>				
District: 1	44			
<b>Allen (2001275)</b>				
District: 1	130			
<b>Alma (2001350)</b>				
District: 2	609			
<b>Almena (2001425)</b>				
District: 1	282			
<b>Altamont (2001550)</b>				
District: 4	783			
<b>Alta Vista (2001575)</b>				
District: 2	313			
<b>Alton (2001600)</b>				
District: 1	72			
<b>Altoona (2001625)</b>				
District: 4	259			
<b>Americus (2001675)</b>				
District: 1	585			
<b>Ames (2001725)</b>				
District: 1	21			
<b>Andale (2001775)</b>				
District: 4	629			
<b>Andover (2001800)</b>				
District: 4	10,133			
<b>Anthony (2001975)</b>				
District: 1	1,625			
<b>Arcadia (2002175)</b>				
District: 4	197			

Place Assignment Report for M5_Eagle for KLRD TR
--

	2020 Voting Age Population	2020 Voting Age Population	2020 Voting Age Population	2020 Voting Age Population
<b>Argonia (2002250)</b>				
District: 1	324			
<b>Arkansas City (2002300)</b>				
District: 1	8,762			
<b>Arlington (2002325)</b>				
District: 1	335			
<b>Arma (2002375)</b>				
District: 4	1,111			
<b>Asherville (2002600)</b>				
District: 1	17			
<b>Ashland (2002675)</b>				
District: 1	604			
<b>Assaria (2002850)</b>				
District: 1	315			
<b>Atchison (2002900)</b>				
District: 2	8,487			
<b>Athol (2003025)</b>				
District: 1	35			
<b>Atlanta (2003050)</b>				
District: 1	135			
<b>Attica (2003100)</b>				
District: 1	397			
<b>Atwood (2003150)</b>				
District: 1	989			
<b>Auburn (2003250)</b>				
District: 2	875			
<b>Augusta (2003300)</b>				
District: 4	6,816			
<b>Aurora (2003425)</b>				
District: 1	36			
<b>Axtell (2003600)</b>				
District: 1	285			
<b>Baileyville (2003675)</b>				
District: 2	136			
<b>Bala (2003800)</b>				
District: 2	23			
<b>Baldwin City (2003900)</b>				
District: 3	3,753			
<b>Barnard (2004225)</b>				
District: 1	62			
<b>Barnes (2004250)</b>				
District: 1	128			
<b>Bartlett (2004350)</b>				
District: 4	55			

Place Assignment Report for M5_Eagle for KLRD TR
--

	2020 Voting Age Population	2020 Voting Age Population	2020 Voting Age Population	2020 Voting Age Population
<b>Basehor (2004400)</b>				
District: 2	5,002			
<b>Bassett (2004450)</b>				
District: 2	14			
<b>Bavaria (2004575)</b>				
District: 1	45			
<b>Baxter Springs (2004625)</b>				
District: 4	2,963			
<b>Bazine (2004775)</b>				
District: 1	206			
<b>Beattie (2004900)</b>				
District: 1	159			
<b>Beaumont (2004925)</b>				
District: 4	30			
<b>Beaver (2004950)</b>				
District: 1	31			
<b>Bel Aire (2005337)</b>				
District: 4	6,305			
<b>Belle Plaine (2005500)</b>				
District: 1	1,082			
<b>Belleville (2005600)</b>				
District: 1	1,561			
<b>Beloit (2005775)</b>				
District: 1	2,607			
<b>Belpre (2005825)</b>				
District: 1	66			
<b>Belvue (2005925)</b>				
District: 2	118			
<b>Bendena (2005975)</b>				
District: 2	95			
<b>Benedict (2006000)</b>				
District: 4	62			
<b>Bennington (2006075)</b>				
District: 1	468			
<b>Bentley (2006125)</b>				
District: 4	406			
<b>Benton (2006175)</b>				
District: 4	697			
<b>Bern (2006275)</b>				
District: 2	119			
<b>Beverly (2006500)</b>				
District: 1	111			
<b>Big Bow (2006575)</b>				
District: 1	18			

Place Assignment Report for M5_Eagle for KLRD TR
--

	2020 Voting Age Population	2020 Voting Age Population	2020 Voting Age Population	2020 Voting Age Population
<b>Bird City (2006825)</b>				
District: 1	334			
<b>Bison (2006950)</b>				
District: 1	151			
<b>Blue Mound (2007600)</b>				
District: 2	168			
<b>Blue Rapids (2007650)</b>				
District: 1	711			
<b>Bluff City (2007775)</b>				
District: 1	36			
<b>Bogue (2007825)</b>				
District: 1	116			
<b>Bonner Springs (2007975)</b>				
District: 2	5,904	District: 3	0	
<b>Bremen (2008300)</b>				
District: 1	39			
<b>Brewster (2008425)</b>				
District: 1	213			
<b>Bridgeport (2008450)</b>				
District: 1	49			
<b>Bronson (2008475)</b>				
District: 2	203			
<b>Brookville (2008575)</b>				
District: 1	182			
<b>Brownell (2008675)</b>				
District: 1	21			
<b>Bucklin (2009000)</b>				
District: 1	518			
<b>Bucyrus (2009050)</b>				
District: 3	119			
<b>Buffalo (2009150)</b>				
District: 4	171			
<b>Buhler (2009200)</b>				
District: 1	961			
<b>Bunker Hill (2009225)</b>				
District: 1	80			
<b>Burden (2009250)</b>				
District: 1	340			
<b>Burdett (2009275)</b>				
District: 1	168			
<b>Burdick (2009300)</b>				
District: 1	50			
<b>Burlingame (2009350)</b>				
District: 2	726			

Place Assignment Report for M5_Eagle for KLRD TR
--

	2020 Voting Age Population	2020 Voting Age Population	2020 Voting Age Population	2020 Voting Age Population
<b>Burlington (2009400)</b>				
District: 2	2,006			
<b>Burns (2009450)</b>				
District: 1	164			
<b>Burr Oak (2009525)</b>				
District: 1	116			
<b>Burrton (2009575)</b>				
District: 1	618			
<b>Bushong (2009675)</b>				
District: 1	23			
<b>Bushton (2009700)</b>				
District: 1	157			
<b>Byers (2009800)</b>				
District: 1	26			
<b>Caldwell (2009900)</b>				
District: 1	796			
<b>Cambridge (2010125)</b>				
District: 1	73			
<b>Caney (2010375)</b>				
District: 4	1,317			
<b>Canton (2010475)</b>				
District: 1	519			
<b>Carbondale (2010600)</b>				
District: 2	1,007			
<b>Carlton (2010675)</b>				
District: 1	31			
<b>Cassoday (2010925)</b>				
District: 4	83			
<b>Catharine (2011025)</b>				
District: 1	92			
<b>Cawker City (2011175)</b>				
District: 1	353			
<b>Cedar (2011325)</b>				
District: 1	11			
<b>Cedar Point (2011425)</b>				
District: 1	15			
<b>Cedar Vale (2011450)</b>				
District: 1	342			
<b>Centerville (2012325)</b>				
District: 2	50			
<b>Centralia (2012425)</b>				
District: 2	364			
<b>Centropolis (2012450)</b>				
District: 2	77			



Place Assignment Report for M5_Eagle for KLRD TR
--

	2020 Voting Age Population	2020 Voting Age Population	2020 Voting Age Population	2020 Voting Age Population
<b>Chanute (2012500)</b>				
District: 4	6,479			
<b>Chapman (2012550)</b>				
District: 1	968			
<b>Chase (2012650)</b>				
District: 1	292			
<b>Chautauqua (2012675)</b>				
District: 1	77			
<b>Cheney (2012775)</b>				
District: 4	1,554			
<b>Cherokee (2012825)</b>				
District: 4	453			
<b>Cherryvale (2012925)</b>				
District: 4	1,611			
<b>Chetopa (2012950)</b>				
District: 4	744			
<b>Chicopee (2013100)</b>				
District: 4	318			
<b>Cimarron (2013275)</b>				
District: 1	1,394			
<b>Circleville (2013375)</b>				
District: 2	112			
<b>Clafin (2013425)</b>				
District: 1	427			
<b>Clay Center (2013625)</b>				
District: 1	3,235			
<b>Clayton (2013675)</b>				
District: 1	36			
<b>Clearwater (2013925)</b>				
District: 4	1,854			
<b>Clifton (2014200)</b>				
District: 1	330			
<b>Climax (2014275)</b>				
District: 4	33			
<b>Clyde (2014475)</b>				
District: 1	533			
<b>Coats (2014525)</b>				
District: 1	53			
<b>Codell (2014575)</b>				
District: 1	41			
<b>Coffeyville (2014600)</b>				
District: 4	6,739			
<b>Colby (2014650)</b>				
District: 1	4,265			

Place Assignment Report for M5_Eagle for KLRD TR
--

	2020 Voting Age Population	2020 Voting Age Population	2020 Voting Age Population	2020 Voting Age Population
<b>Coldwater (2014700)</b>				
District: 1	534			
<b>Collyer (2014900)</b>				
District: 1	78			
<b>Colony (2014950)</b>				
District: 2	288			
<b>Columbus (2015075)</b>				
District: 4	2,211			
<b>Colwich (2015100)</b>				
District: 4	1,059			
<b>Concordia (2015200)</b>				
District: 1	4,005			
<b>Conway Springs (2015325)</b>				
District: 1	790			
<b>Coolidge (2015400)</b>				
District: 1	55			
<b>Copeland (2015475)</b>				
District: 1	174			
<b>Corning (2015725)</b>				
District: 2	139			
<b>Cottonwood Falls (2015900)</b>				
District: 1	711			
<b>Council Grove (2015925)</b>				
District: 1	1,630			
<b>Courtland (2016025)</b>				
District: 1	214			
<b>Coyville (2016150)</b>				
District: 4	52			
<b>Crestline (2016325)</b>				
District: 4	89			
<b>Croweburg (2016475)</b>				
District: 4	72			
<b>Cuba (2016625)</b>				
District: 1	119			
<b>Cullison (2016675)</b>				
District: 1	67			
<b>Culver (2016700)</b>				
District: 1	90			
<b>Cunningham (2016775)</b>				
District: 1	356			
<b>Damar (2016975)</b>				
District: 1	94			
<b>Danville (2017000)</b>				
District: 1	19			

Place Assignment Report for M5_Eagle for KLRD TR
--

	2020 Voting Age Population	2020 Voting Age Population	2020 Voting Age Population	2020 Voting Age Population
<b>Dearing (2017150)</b>				
District: 4	306			
<b>Deerfield (2017225)</b>				
District: 1	491			
<b>Delia (2017525)</b>				
District: 2	111			
<b>Delphos (2017600)</b>				
District: 1	233			
<b>Denison (2017625)</b>				
District: 2	113			
<b>Dennis (2017675)</b>				
District: 4	101			
<b>Denton (2017750)</b>				
District: 2	105			
<b>Derby (2017800)</b>				
District: 4	18,983			
<b>De Soto (2017850)</b>				
District: 2	0	District: 3	4,645	
<b>Detroit (2017875)</b>				
District: 1	79			
<b>Devon (2017900)</b>				
District: 2	51			
<b>Dexter (2017925)</b>				
District: 1	167			
<b>Dighton (2018050)</b>				
District: 1	761			
<b>Dodge City (2018250)</b>				
District: 1	18,990			
<b>Dorrance (2018325)</b>				
District: 1	130			
<b>Douglass (2018400)</b>				
District: 4	1,073			
<b>Downs (2018500)</b>				
District: 1	653			
<b>Dresden (2018600)</b>				
District: 1	31			
<b>Dunlap (2018950)</b>				
District: 1	25			
<b>Durham (2019050)</b>				
District: 1	75			
<b>Dwight (2019125)</b>				
District: 1	172			
<b>Earlton (2019275)</b>				
District: 4	45			

Place Assignment Report for M5_Eagle for KLRD TR
--

	2020 Voting Age Population	2020 Voting Age Population	2020 Voting Age Population	2020 Voting Age Population
<b>Eastborough (2019300)</b>				
District: 4	599			
<b>Easton (2019600)</b>				
District: 2	177			
<b>Eastshore (2019700)</b>				
District: 1	82			
<b>Edgerton (2019825)</b>				
District: 3	1,242			
<b>Edmond (2019875)</b>				
District: 1	26			
<b>Edna (2019900)</b>				
District: 4	283			
<b>Edson (2019925)</b>				
District: 1	17			
<b>Edwardsville (2020000)</b>				
District: 2	3,509			
<b>Effingham (2020025)</b>				
District: 2	355			
<b>Elbing (2020050)</b>				
District: 4	159			
<b>El Dorado (2020075)</b>				
District: 4	9,904			
<b>Elgin (2020125)</b>				
District: 1	52			
<b>Elk City (2020250)</b>				
District: 4	207			
<b>Elk Falls (2020300)</b>				
District: 4	83			
<b>Elkhart (2020350)</b>				
District: 1	1,416			
<b>Ellinwood (2020425)</b>				
District: 1	1,529			
<b>Ellis (2020450)</b>				
District: 1	1,474			
<b>Ellsworth (2020500)</b>				
District: 1	2,576			
<b>Elmdale (2020675)</b>				
District: 1	23			
<b>Elsmore (2020875)</b>				
District: 2	39			
<b>Elwood (2020950)</b>				
District: 2	835			
<b>Elyria (2020975)</b>				
District: 1	83			

Place Assignment Report for M5_Eagle for KLRD TR
--

	2020 Voting Age Population	2020 Voting Age Population	2020 Voting Age Population	2020 Voting Age Population
<b>Emmett (2021100)</b>				
District: 2	107			
<b>Emporia (2021275)</b>				
District: 1	18,793			
<b>Englewood (2021350)</b>				
District: 1	51			
<b>Ensign (2021400)</b>				
District: 1	127			
<b>Enterprise (2021425)</b>				
District: 1	540			
<b>Erie (2021500)</b>				
District: 4	810			
<b>Esbon (2021600)</b>				
District: 1	62			
<b>Eskridge (2021650)</b>				
District: 2	357			
<b>Eudora (2021675)</b>				
District: 3	4,532			
<b>Eureka (2021800)</b>				
District: 4	1,816			
<b>Everest (2022025)</b>				
District: 2	212			
<b>Fairview (2022425)</b>				
District: 2	198			
<b>Fairway (2022700)</b>				
District: 3	3,193			
<b>Fall River (2022775)</b>				
District: 4	116			
<b>Falun (2022900)</b>				
District: 1	66			
<b>Farlington (2023050)</b>				
District: 4	58			
<b>Florence (2023600)</b>				
District: 1	309			
<b>Fontana (2023650)</b>				
District: 2	159			
<b>Ford (2023725)</b>				
District: 1	150			
<b>Formoso (2023825)</b>				
District: 1	63			
<b>Fort Dodge (2023890)</b>				
District: 1	95			
<b>Fort Riley (2023975)</b>				
District: 1	548	District: 2	7,002	

Place Assignment Report for M5_Eagle for KLRD TR
--

	2020 Voting Age Population	2020 Voting Age Population	2020 Voting Age Population	2020 Voting Age Population
<b>Fort Scott (2024000)</b>				
District: 2	5,724			
<b>Fowler (2024175)</b>				
District: 1	389			
<b>Frankfort (2024275)</b>				
District: 1	568			
<b>Franklin (2024325)</b>				
District: 4	345			
<b>Frederick (2024550)</b>				
District: 1	6			
<b>Fredonia (2024575)</b>				
District: 4	1,663			
<b>Frontenac (2024850)</b>				
District: 4	2,573			
<b>Fulton (2024925)</b>				
District: 2	112			
<b>Furley (2024975)</b>				
District: 4	34			
<b>Galatia (2025050)</b>				
District: 1	39			
<b>Galena (2025100)</b>				
District: 4	2,081			
<b>Galesburg (2025150)</b>				
District: 4	104			
<b>Galva (2025200)</b>				
District: 1	613			
<b>Garden City (2025325)</b>				
District: 1	20,114			
<b>Garden Plain (2025375)</b>				
District: 4	684			
<b>Gardner (2025425)</b>				
District: 3	15,819			
<b>Garfield (2025750)</b>				
District: 1	117			
<b>Garland (2025900)</b>				
District: 2	30			
<b>Garnett (2025925)</b>				
District: 2	2,445			
<b>Gas (2025975)</b>				
District: 2	360			
<b>Gaylord (2026000)</b>				
District: 1	74			
<b>Gem (2026050)</b>				
District: 1	70			

Place Assignment Report for M5_Eagle for KLRD TR
--

2020 Voting Age Population	2020 Voting Age Population	2020 Voting Age Population	2020 Voting Age Population
<b>Geneseo (2026075)</b>			
District: 1	195		
<b>Geuda Springs (2026200)</b>			
District: 1	124		
<b>Girard (2026300)</b>			
District: 4	1,833		
<b>Glade (2026325)</b>			
District: 1	45		
<b>Glasco (2026375)</b>			
District: 1	346		
<b>Glen Elder (2026500)</b>			
District: 1	282		
<b>Goddard (2026725)</b>			
District: 4	3,380		
<b>Goessel (2026750)</b>			
District: 1	405		
<b>Goff (2026775)</b>			
District: 2	71		
<b>Goodland (2026875)</b>			
District: 1	3,364		
<b>Gorham (2027000)</b>			
District: 1	265		
<b>Gove City (2027125)</b>			
District: 1	60		
<b>Grainfield (2027200)</b>			
District: 1	240		
<b>Grandview Plaza (2027425)</b>			
District: 1	1,341		
<b>Grantville (2028200)</b>			
District: 2	140		
<b>Great Bend (2028300)</b>			
District: 1	11,087		
<b>Greeley (2028350)</b>			
District: 2	205		
<b>(2028412)</b>			
District: 1	291		
<b>Green (2028425)</b>			
District: 1	77		
<b>Greenleaf (2028625)</b>			
District: 1	266		
<b>Greensburg (2028675)</b>			
District: 1	576		
<b>Greenwich (2028700)</b>			
District: 4	51		

Place Assignment Report for M5_Eagle for KLRD TR
--

	2020 Voting Age Population	2020 Voting Age Population	2020 Voting Age Population	2020 Voting Age Population
<b>Grenola (2028800)</b>				
District: 4	118			
<b>Gridley (2028850)</b>				
District: 2	232			
<b>Grinnell (2028900)</b>				
District: 1	204			
<b>Gypsum (2029250)</b>				
District: 1	294			
<b>Haddam (2029400)</b>				
District: 1	73			
<b>Hallowell (2029550)</b>				
District: 4	72			
<b>Halstead (2029600)</b>				
District: 1	1,578			
<b>Hamilton (2029675)</b>				
District: 4	142			
<b>Hamlin (2029700)</b>				
District: 2	17			
<b>Hanover (2029875)</b>				
District: 1	508			
<b>Hanston (2029925)</b>				
District: 1	180			
<b>Hardtner (2030000)</b>				
District: 1	135			
<b>Harper (2030175)</b>				
District: 1	977			
<b>Harris (2030250)</b>				
District: 2	37			
<b>Hartford (2030475)</b>				
District: 1	281			
<b>Harveyville (2030575)</b>				
District: 2	143			
<b>Havana (2030700)</b>				
District: 4	68			
<b>Haven (2030725)</b>				
District: 1	870			
<b>Havensville (2030775)</b>				
District: 2	97			
<b>Haviland (2030825)</b>				
District: 1	539			
<b>Hays (2031100)</b>				
District: 1	16,982			
<b>Haysville (2031125)</b>				
District: 4	8,007			



Place Assignment Report for M5_Eagle for KLRD TR
--

	2020 Voting Age Population	2020 Voting Age Population	2020 Voting Age Population	2020 Voting Age Population
<b>Hazelton (2031150)</b>				
District: 1	65			
<b>Healy (2031200)</b>				
District: 1	144			
<b>Hepler (2031375)</b>				
District: 4	78			
<b>Herington (2031400)</b>				
District: 1	1,636			
<b>Herkimer (2031425)</b>				
District: 1	46			
<b>Herndon (2031475)</b>				
District: 1	101			
<b>Hesston (2031600)</b>				
District: 1	2,678			
<b>Hiawatha (2031675)</b>				
District: 2	2,472			
<b>Highland (2031850)</b>				
District: 2	777			
<b>Hill City (2032175)</b>				
District: 1	1,093			
<b>Hillsboro (2032275)</b>				
District: 1	2,161			
<b>Hillsdale (2032300)</b>				
District: 2	203			
<b>Hoisington (2032550)</b>				
District: 1	1,996			
<b>Holcomb (2032575)</b>				
District: 1	1,463			
<b>Hollenberg (2032650)</b>				
District: 1	9			
<b>Holton (2032825)</b>				
District: 2	2,561			
<b>Holyrood (2032850)</b>				
District: 1	319			
<b>Home (2032875)</b>				
District: 1	116			
<b>Hope (2033075)</b>				
District: 1	248			
<b>Horace (2033150)</b>				
District: 1	83			
<b>Horton (2033200)</b>				
District: 2	1,190			
<b>Howard (2033250)</b>				
District: 4	435			

Place Assignment Report for M5_Eagle for KLRD TR
--

	2020 Voting Age Population	2020 Voting Age Population	2020 Voting Age Population	2020 Voting Age Population
<b>Hoxie (2033350)</b>				
District: 1	909			
<b>Hoyt (2033375)</b>				
District: 2	439			
<b>Hudson (2033400)</b>				
District: 1	83			
<b>Hugoton (2033425)</b>				
District: 1	2,677			
<b>Humboldt (2033450)</b>				
District: 2	1,417			
<b>Hunnewell (2033500)</b>				
District: 1	36			
<b>Hunter (2033525)</b>				
District: 1	40			
<b>Huron (2033575)</b>				
District: 2	57			
<b>Hutchinson (2033625)</b>				
District: 1	31,572			
<b>Idana (2033700)</b>				
District: 1	44			
<b>Independence (2033875)</b>				
District: 4	6,425			
<b>Ingalls (2034225)</b>				
District: 1	171			
<b>Inman (2034275)</b>				
District: 1	1,041			
<b>Iola (2034300)</b>				
District: 2	4,265			
<b>Ionia (2034350)</b>				
District: 1	17			
<b>Isabel (2034550)</b>				
District: 1	52			
<b>Iuka (2034625)</b>				
District: 1	113			
<b>Jamestown (2034975)</b>				
District: 1	189			
<b>Jennings (2035375)</b>				
District: 1	66			
<b>Jetmore (2035450)</b>				
District: 1	574			
<b>Jewell (2035475)</b>				
District: 1	297			
<b>Johnson City (2035600)</b>				
District: 1	1,045			

Place Assignment Report for M5_Eagle for KLRD TR
--

	2020 Voting Age Population	2020 Voting Age Population	2020 Voting Age Population	2020 Voting Age Population
<b>Junction City (2035750)</b>				
District: 1	16,858			
<b>Kanopolis (2035950)</b>				
District: 1	335			
<b>Kanorado (2035975)</b>				
District: 1	109			
<b>Kansas City (2036000)</b>				
District: 2	114,098			
<b>Keats (2036200)</b>				
District: 2	77			
<b>Kechi (2036225)</b>				
District: 4	1,724			
<b>Kelly (2036375)</b>				
District: 2	23			
<b>Kensington (2036550)</b>				
District: 1	304			
<b>Kickapoo Site 1 (2036735)</b>				
District: 2	68			
<b>Kickapoo Site 2 (2036736)</b>				
District: 2	22			
<b>Kickapoo Site 5 (2036739)</b>				
District: 2	41			
<b>Kickapoo Site 6 (2036740)</b>				
District: 2	10			
<b>Kickapoo Site 7 (2036741)</b>				
District: 2	53			
<b>Kickapoo Tribal Center (2036744)</b>				
District: 2	124			
<b>Kincaid (2036875)</b>				
District: 2	78			
<b>Kingman (2036950)</b>				
District: 1	2,402			
<b>Kinsley (2037075)</b>				
District: 1	1,128			
<b>Kiowa (2037125)</b>				
District: 1	699			
<b>Kipp (2037200)</b>				
District: 1	45			
<b>Kirwin (2037275)</b>				
District: 1	107			
<b>Kismet (2037325)</b>				
District: 1	251			
<b>Labette (2037375)</b>				
District: 4	35			

Place Assignment Report for M5_Eagle for KLRD TR
--

2020 Voting Age Population	2020 Voting Age Population	2020 Voting Age Population	2020 Voting Age Population
<b>La Crosse (2037500)</b>			
District: 1	986		
<b>La Cygne (2037575)</b>			
District: 2	786		
<b>Lafontaine (2037675)</b>			
District: 4	41		
<b>La Harpe (2037725)</b>			
District: 2	385		
<b>Lake City (2037875)</b>			
District: 1	39		
<b>Lake Quivira (2037975)</b>			
District: 2	36	District: 3	750
<b>Lakin (2038175)</b>			
District: 1	1,574		
<b>Lancaster (2038325)</b>			
District: 2	194		
<b>Lane (2038400)</b>			
District: 2	191		
<b>Langdon (2038500)</b>			
District: 1	32		
<b>Lansing (2038650)</b>			
District: 2	8,741		
<b>Larned (2038700)</b>			
District: 1	2,898		
<b>Latham (2038775)</b>			
District: 4	82		
<b>Latimer (2038800)</b>			
District: 1	21		
<b>Lawrence (2038900)</b>			
District: 3	78,043		
<b>Leavenworth (2039000)</b>			
District: 2	28,147		
<b>Leawood (2039075)</b>			
District: 3	25,760		
<b>Lebanon (2039100)</b>			
District: 1	152		
<b>Lebo (2039125)</b>			
District: 2	667		
<b>Lecompton (2039150)</b>			
District: 3	458		
<b>Lehigh (2039225)</b>			
District: 1	127		
<b>Lenexa (2039350)</b>			
District: 3	44,993		

Place Assignment Report for M5_Eagle for KLRD TR
--

	2020 Voting Age Population	2020 Voting Age Population	2020 Voting Age Population	2020 Voting Age Population
<b>Lenora (2039400)</b>				
District: 1	167			
<b>Leon (2039450)</b>				
District: 4	479			
<b>Leona (2039475)</b>				
District: 2	27			
<b>Leonardville (2039500)</b>				
District: 2	354			
<b>Leoti (2039550)</b>				
District: 1	1,081			
<b>LeRoy (2039650)</b>				
District: 2	362			
<b>Levant (2039700)</b>				
District: 1	49			
<b>Lewis (2039725)</b>				
District: 1	308			
<b>Liberal (2039825)</b>				
District: 1	13,700			
<b>Liberty (2040250)</b>				
District: 4	71			
<b>Liebenthal (2040400)</b>				
District: 1	77			
<b>Lincoln Center (2041300)</b>				
District: 1	896			
<b>Lincolnvile (2041325)</b>				
District: 1	135			
<b>Lindsborg (2041375)</b>				
District: 1	3,115			
<b>Linn (2041425)</b>				
District: 1	302			
<b>Linn Valley (2041465)</b>				
District: 2	818			
<b>Linwood (2041475)</b>				
District: 2	305			
<b>Little River (2041575)</b>				
District: 1	366			
<b>Logan (2042100)</b>				
District: 1	369			
<b>Lone Elm (2042425)</b>				
District: 2	19			
<b>Longford (2042575)</b>				
District: 1	57			
<b>Long Island (2042600)</b>				
District: 1	107			

Place Assignment Report for M5_Eagle for KLRD TR
--

	2020 Voting Age Population	2020 Voting Age Population	2020 Voting Age Population	2020 Voting Age Population
<b>Longton (2042650)</b>				
District: 4	218			
<b>Lorraine (2042800)</b>				
District: 1	92			
<b>Lost Springs (2042825)</b>				
District: 1	42			
<b>Louisburg (2042875)</b>				
District: 2	3,486			
<b>Louisville (2042925)</b>				
District: 2	113			
<b>Lowell (2043050)</b>				
District: 4	200			
<b>Lucas (2043150)</b>				
District: 1	257			
<b>Ludell (2043175)</b>				
District: 1	27			
<b>Luray (2043250)</b>				
District: 1	122			
<b>Lyndon (2043350)</b>				
District: 2	747			
<b>Lyons (2043525)</b>				
District: 1	2,694			
<b>McConnell AFB (2043675)</b>				
District: 4	1,121			
<b>McCracken (2043700)</b>				
District: 1	130			
<b>McCune (2043725)</b>				
District: 4	282			
<b>McDonald (2043750)</b>				
District: 1	92			
<b>McFarland (2043775)</b>				
District: 2	192			
<b>Macksville (2043850)</b>				
District: 1	317			
<b>McLouth (2043900)</b>				
District: 2	625			
<b>McPherson (2043950)</b>				
District: 1	10,905			
<b>Madison (2044050)</b>				
District: 4	523			
<b>Mahaska (2044150)</b>				
District: 1	46			
<b>Maize (2044200)</b>				
District: 4	3,979			

Place Assignment Report for M5_Eagle for KLRD TR
--

	2020 Voting Age Population	2020 Voting Age Population	2020 Voting Age Population	2020 Voting Age Population
<b>Manchester (2044225)</b>				
District: 1	41			
<b>Manhattan (2044250)</b>				
District: 2	45,193			
<b>Mankato (2044300)</b>				
District: 1	665			
<b>Manter (2044375)</b>				
District: 1	98			
<b>Maple Hill (2044500)</b>				
District: 2	402			
<b>Mapleton (2044550)</b>				
District: 2	70			
<b>Marienthal (2044600)</b>				
District: 1	42			
<b>Marion (2044750)</b>				
District: 1	1,531			
<b>Marquette (2044925)</b>				
District: 1	481			
<b>Marysville (2045050)</b>				
District: 1	2,570			
<b>Matfield Green (2045150)</b>				
District: 1	38			
<b>Mayetta (2045250)</b>				
District: 2	264			
<b>Mayfield (2045275)</b>				
District: 1	65			
<b>Meade (2045325)</b>				
District: 1	1,153			
<b>Medicine Lodge (2045500)</b>				
District: 1	1,339			
<b>Melvorn (2045700)</b>				
District: 2	265			
<b>Menlo (2045750)</b>				
District: 1	25			
<b>Mentor (2045875)</b>				
District: 1	86			
<b>Meriden (2045950)</b>				
District: 2	550			
<b>Merriam (2046000)</b>				
District: 3	8,980			
<b>Milan (2046450)</b>				
District: 1	40			
<b>Mildred (2046500)</b>				
District: 2	20			

Place Assignment Report for M5_Eagle for KLRD TR
--

	2020 Voting Age Population	2020 Voting Age Population	2020 Voting Age Population	2020 Voting Age Population
<b>Milford (2046525)</b>				
District: 1	301			
<b>Milton (2046925)</b>				
District: 1	118			
<b>Miltonvale (2046950)</b>				
District: 1	320			
<b>Minneapolis (2047075)</b>				
District: 1	1,481			
<b>Minneola (2047150)</b>				
District: 1	540			
<b>Mission (2047225)</b>				
District: 3	8,547			
<b>Mission Hills (2047350)</b>				
District: 3	2,647			
<b>Mission Woods (2047425)</b>				
District: 3	156			
<b>Moline (2047600)</b>				
District: 4	259			
<b>Montezuma (2047875)</b>				
District: 1	751			
<b>Mont Ida (2047975)</b>				
District: 2	12			
<b>Monument (2048025)</b>				
District: 1	45			
<b>Moran (2048125)</b>				
District: 2	364			
<b>Morganville (2048225)</b>				
District: 1	136			
<b>Morland (2048275)</b>				
District: 1	101			
<b>Morrill (2048300)</b>				
District: 2	163			
<b>Morrowville (2048450)</b>				
District: 1	96			
<b>Moscow (2048600)</b>				
District: 1	194			
<b>Mound City (2048750)</b>				
District: 2	497			
<b>Moundridge (2048800)</b>				
District: 1	1,598			
<b>Mound Valley (2048825)</b>				
District: 4	254			
<b>Mount Hope (2048900)</b>				
District: 4	610			



Place Assignment Report for M5_Eagle for KLRD TR
--

	2020 Voting Age Population	2020 Voting Age Population	2020 Voting Age Population	2020 Voting Age Population
<b>Mulberry (2049025)</b>				
District: 4	313			
<b>Mullinville (2049075)</b>				
District: 1	157			
<b>Mulvane (2049100)</b>				
District: 1	730	District: 4	3,811	
<b>Munden (2049150)</b>				
District: 1	72			
<b>Munjor (2049200)</b>				
District: 1	175			
<b>Murdock (2049250)</b>				
District: 1	34			
<b>Muscotah (2049325)</b>				
District: 2	111			
<b>Narka (2049350)</b>				
District: 1	61			
<b>Nashville (2049400)</b>				
District: 1	46			
<b>Natoma (2049425)</b>				
District: 1	230			
<b>Navarre (2049525)</b>				
District: 1	41			
<b>Neal (2049550)</b>				
District: 4	37			
<b>Neodesha (2049650)</b>				
District: 4	1,665			
<b>Neosho Falls (2049825)</b>				
District: 2	99			
<b>Neosho Rapids (2049875)</b>				
District: 1	176			
<b>Ness City (2049925)</b>				
District: 1	1,047			
<b>Netawaka (2049950)</b>				
District: 2	113			
<b>New Albany (2050150)</b>				
District: 4	40			
<b>Newbury (2050250)</b>				
District: 2	48			
<b>New Cambria (2050300)</b>				
District: 1	87			
<b>New Salem (2050425)</b>				
District: 1	48			
<b>New Strawn (2050450)</b>				
District: 2	318			

Place Assignment Report for M5_Eagle for KLRD TR
--

	2020 Voting Age Population	2020 Voting Age Population	2020 Voting Age Population	2020 Voting Age Population
<b>Newton (2050475)</b>				
District: 1	14,127			
<b>Nickerson (2050525)</b>				
District: 1	747			
<b>Nicodemus (2050550)</b>				
District: 1	13			
<b>Niles (2050600)</b>				
District: 1	50			
<b>Niotaze (2050750)</b>				
District: 1	64			
<b>Norcatour (2050925)</b>				
District: 1	118			
<b>North Newton (2051225)</b>				
District: 1	1,614			
<b>Norton (2051500)</b>				
District: 1	2,075			
<b>Nortonville (2051525)</b>				
District: 2	428			
<b>Norway (2051550)</b>				
District: 1	15			
<b>Norwich (2051600)</b>				
District: 1	325			
<b>Oak Hill (2051700)</b>				
District: 1	22			
<b>Oaklawn-Sunview (2051810)</b>				
District: 4	2,002			
<b>Oakley (2051825)</b>				
District: 1	1,544			
<b>Oberlin (2052000)</b>				
District: 1	1,308			
<b>Odin (2052175)</b>				
District: 1	66			
<b>Offerle (2052200)</b>				
District: 1	136			
<b>Ogallah (2052225)</b>				
District: 1	26			
<b>Ogden (2052275)</b>				
District: 2	1,243			
<b>Oketo (2052525)</b>				
District: 1	56			
<b>Olathe (2052575)</b>				
District: 3	102,214			
<b>Olivet (2052700)</b>				
District: 2	63			

Place Assignment Report for M5_Eagle for KLRD TR
--

	2020 Voting Age Population	2020 Voting Age Population	2020 Voting Age Population	2020 Voting Age Population
<b>Olmitz (2052750)</b>				
District: 1	74			
<b>Olpe (2052800)</b>				
District: 1	371			
<b>Olsburg (2052825)</b>				
District: 2	157			
<b>Onaga (2052875)</b>				
District: 2	515			
<b>Oneida (2052900)</b>				
District: 2	38			
<b>Opolis (2052925)</b>				
District: 4	92			
<b>Osage City (2053200)</b>				
District: 2	2,175			
<b>Osawatomie (2053225)</b>				
District: 2	3,105			
<b>Osborne (2053325)</b>				
District: 1	1,053			
<b>Oskaloosa (2053375)</b>				
District: 2	818			
<b>Oswego (2053450)</b>				
District: 4	1,285			
<b>Otis (2053525)</b>				
District: 1	233			
<b>Ottawa (2053550)</b>				
District: 2	9,655			
<b>Overbrook (2053725)</b>				
District: 2	778			
<b>Overland Park (2053775)</b>				
District: 3	152,219			
<b>Oxford (2053850)</b>				
District: 1	813			
<b>Ozawkie (2053925)</b>				
District: 2	462			
<b>Palco (2054125)</b>				
District: 1	158			
<b>Palmer (2054200)</b>				
District: 1	92			
<b>Paola (2054250)</b>				
District: 2	4,384			
<b>Paradise (2054325)</b>				
District: 1	33			
<b>Park (2054400)</b>				
District: 1	88			

Place Assignment Report for M5_Eagle for KLRD TR
--

	2020 Voting Age Population	2020 Voting Age Population	2020 Voting Age Population	2020 Voting Age Population
<b>Park City (2054450)</b>				
District: 4	5,955			
<b>Parker (2054500)</b>				
District: 2	178			
<b>Parkerfield (2054560)</b>				
District: 1	307			
<b>Parkerville (2054575)</b>				
District: 1	36			
<b>Parsons (2054675)</b>				
District: 4	7,206			
<b>Partridge (2054700)</b>				
District: 1	160			
<b>Pawnee Rock (2054875)</b>				
District: 1	144			
<b>Paxico (2054950)</b>				
District: 2	157			
<b>Peabody (2055100)</b>				
District: 1	749			
<b>Peck (2055175)</b>				
District: 1	80	District: 4	46	
<b>Penalosa (2055225)</b>				
District: 1	16			
<b>Perry (2055450)</b>				
District: 2	662			
<b>Peru (2055525)</b>				
District: 1	83			
<b>Phillipsburg (2055675)</b>				
District: 1	1,780			
<b>Piedmont (2055750)</b>				
District: 4	40			
<b>Pierceville (2055775)</b>				
District: 1	65			
<b>Pilsen (2055875)</b>				
District: 1	51			
<b>Piqua (2056000)</b>				
District: 2	71			
<b>Pittsburg (2056025)</b>				
District: 4	16,117			
<b>Plains (2056100)</b>				
District: 1	702			
<b>Plainville (2056150)</b>				
District: 1	1,325			
<b>Pleasanton (2056450)</b>				
District: 2	877			

Place Assignment Report for M5_Eagle for KLRD TR
--

	2020 Voting Age Population	2020 Voting Age Population	2020 Voting Age Population	2020 Voting Age Population
<b>Plevna (2056725)</b>				
District: 1	64			
<b>Pomona (2057000)</b>				
District: 2	661			
<b>Portis (2057100)</b>				
District: 1	69			
<b>Potwin (2057300)</b>				
District: 4	326			
<b>Powhattan (2057350)</b>				
District: 2	47			
<b>Prairie View (2057525)</b>				
District: 1	84			
<b>Prairie Village (2057575)</b>				
District: 3	17,917			
<b>Pratt (2057625)</b>				
District: 1	5,036			
<b>Prescott (2057650)</b>				
District: 2	163			
<b>Preston (2057675)</b>				
District: 1	92			
<b>Pretty Prairie (2057700)</b>				
District: 1	486			
<b>Princeton (2057725)</b>				
District: 2	184			
<b>Protection (2057850)</b>				
District: 1	382			
<b>Quenemo (2058100)</b>				
District: 2	237			
<b>Quinter (2058250)</b>				
District: 1	706			
<b>Radium (2058300)</b>				
District: 1	20			
<b>Radley (2058325)</b>				
District: 4	80			
<b>Ramona (2058375)</b>				
District: 1	61			
<b>Randall (2058450)</b>				
District: 1	59			
<b>Randolph (2058475)</b>				
District: 1	125			
<b>Ransom (2058500)</b>				
District: 1	222			
<b>Rantoul (2058525)</b>				
District: 2	138			

Place Assignment Report for M5_Eagle for KLRD TR
--

	2020 Voting Age Population	2020 Voting Age Population	2020 Voting Age Population	2020 Voting Age Population
<b>Raymond (2058550)</b>				
District: 1	70			
<b>Reading (2058600)</b>				
District: 1	133			
<b>Redfield (2058725)</b>				
District: 2	70			
<b>Republic (2059000)</b>				
District: 1	74			
<b>Reserve (2059050)</b>				
District: 2	53			
<b>Rexford (2059125)</b>				
District: 1	147			
<b>Richfield (2059200)</b>				
District: 1	23			
<b>Richmond (2059675)</b>				
District: 2	347			
<b>Riley (2059875)</b>				
District: 2	693			
<b>Ringo (2059975)</b>				
District: 4	87			
<b>Riverton (2060200)</b>				
District: 4	583			
<b>Robinson (2060325)</b>				
District: 2	137			
<b>Rock (2060400)</b>				
District: 1	67			
<b>Roeland Park (2060825)</b>				
District: 3	5,635			
<b>Rolla (2060900)</b>				
District: 1	293			
<b>Rosalia (2061100)</b>				
District: 4	105			
<b>Rose Hill (2061250)</b>				
District: 4	2,918			
<b>Roseland (2061275)</b>				
District: 4	62			
<b>Rossville (2061400)</b>				
District: 2	797			
<b>Roxbury (2061550)</b>				
District: 1	63			
<b>Rozel (2061600)</b>				
District: 1	78			
<b>Rush Center (2061775)</b>				
District: 1	117			

Place Assignment Report for M5_Eagle for KLRD TR
--

	2020 Voting Age Population	2020 Voting Age Population	2020 Voting Age Population	2020 Voting Age Population
<b>Russell (2061825)</b>				
District: 1	3,374			
<b>Russell Springs (2061875)</b>				
District: 1	21			
<b>Sabetha (2062025)</b>				
District: 2	1,914			
<b>St. Benedict (2062075)</b>				
District: 2	36			
<b>St. Francis (2062175)</b>				
District: 1	1,020			
<b>St. George (2062200)</b>				
District: 2	696			
<b>St. John (2062275)</b>				
District: 1	931			
<b>St. Marks (2062375)</b>				
District: 4	87			
<b>St. Marys (2062400)</b>				
District: 2	1,742			
<b>St. Paul (2062500)</b>				
District: 4	468			
<b>Salina (2062700)</b>				
District: 1	35,961			
<b>Satanta (2063150)</b>				
District: 1	773			
<b>Savonburg (2063200)</b>				
District: 2	57			
<b>Sawyer (2063275)</b>				
District: 1	73			
<b>Scammon (2063325)</b>				
District: 4	297			
<b>Scandia (2063350)</b>				
District: 1	281			
<b>Schoenchen (2063425)</b>				
District: 1	134			
<b>Scott City (2063600)</b>				
District: 1	3,034			
<b>Scottsville (2063650)</b>				
District: 1	14			
<b>Scranton (2063675)</b>				
District: 2	475			
<b>Sedan (2063750)</b>				
District: 1	794			
<b>Sedgwick (2063800)</b>				
District: 1	1,028	District: 4	139	

Place Assignment Report for M5_Eagle for KLRD TR
--

	2020 Voting Age Population	2020 Voting Age Population	2020 Voting Age Population	2020 Voting Age Population
<b>Selden (2063875)</b>				
District: 1	144			
<b>Seneca (2063950)</b>				
District: 2	1,650			
<b>Severance (2064025)</b>				
District: 2	58			
<b>Severy (2064050)</b>				
District: 4	167			
<b>Seward (2064100)</b>				
District: 1	28			
<b>Shallow Water (2064200)</b>				
District: 1	71			
<b>Sharon (2064325)</b>				
District: 1	119			
<b>Sharon Springs (2064375)</b>				
District: 1	569			
<b>Shawnee (2064500)</b>				
District: 3	50,556			
<b>Silverdale (2065550)</b>				
District: 1	52			
<b>Silver Lake (2065600)</b>				
District: 2	988			
<b>Simpson (2065650)</b>				
District: 1	55			
<b>Smith Center (2065925)</b>				
District: 1	1,265			
<b>Smolan (2066100)</b>				
District: 1	133			
<b>Soldier (2066175)</b>				
District: 2	85			
<b>Solomon (2066275)</b>				
District: 1	726			
<b>Somerset (2066475)</b>				
District: 2	73	District: 3	4	
<b>South Haven (2066650)</b>				
District: 1	243			
<b>South Hutchinson (2066750)</b>				
District: 1	2,016			
<b>South Mound (2066800)</b>				
District: 4	25			
<b>Spearville (2067125)</b>				
District: 1	568			
<b>Speed (2067175)</b>				
District: 1	34			



Place Assignment Report for M5_Eagle for KLRD TR
--

	2020 Voting Age Population	2020 Voting Age Population	2020 Voting Age Population	2020 Voting Age Population
<b>Spivey (2067250)</b>				
District: 1	48			
<b>Spring Hill (2067625)</b>				
District: 3	5,579			
<b>Stafford (2067775)</b>				
District: 1	741			
<b>Stark (2068025)</b>				
District: 4	57			
<b>Sterling (2068200)</b>				
District: 1	1,795			
<b>Stockton (2068350)</b>				
District: 1	1,152			
<b>Strong City (2068650)</b>				
District: 1	314			
<b>Stuttgart (2068750)</b>				
District: 1	37			
<b>Sublette (2068775)</b>				
District: 1	1,003			
<b>Summerfield (2068950)</b>				
District: 1	108			
<b>Sun City (2069275)</b>				
District: 1	33			
<b>Susank (2069525)</b>				
District: 1	29			
<b>Sycamore (2069725)</b>				
District: 4	63			
<b>Sylvan Grove (2069775)</b>				
District: 1	214			
<b>Sylvia (2069800)</b>				
District: 1	158			
<b>Syracuse (2069850)</b>				
District: 1	1,277			
<b>Talmage (2069925)</b>				
District: 1	59			
<b>Tampa (2070000)</b>				
District: 1	86			
<b>Tecumseh (2070075)</b>				
District: 2	541			
<b>Tescott (2070250)</b>				
District: 1	213			
<b>Thayer (2070300)</b>				
District: 4	328			
<b>The Highlands (2070357)</b>				
District: 1	301			

Place Assignment Report for M5_Eagle for KLRD TR
--

	2020 Voting Age Population	2020 Voting Age Population	2020 Voting Age Population	2020 Voting Age Population
<b>Timken (2070625)</b>				
District: 1	36			
<b>Tipton (2070675)</b>				
District: 1	165			
<b>Tonganoxie (2070800)</b>				
District: 2	4,036			
<b>Topeka (2071000)</b>				
District: 2	97,555			
<b>Toronto (2071050)</b>				
District: 2	178			
<b>Towanda (2071125)</b>				
District: 4	1,036			
<b>Tribune (2071450)</b>				
District: 1	582			
<b>Troy (2071575)</b>				
District: 2	743			
<b>Turon (2071800)</b>				
District: 1	222			
<b>Tyro (2071925)</b>				
District: 4	131			
<b>Udall (2071950)</b>				
District: 1	484			
<b>Ulysses (2071975)</b>				
District: 1	4,066			
<b>Uniontown (2072525)</b>				
District: 2	187			
<b>Urbana (2072600)</b>				
District: 4	19			
<b>Utica (2072650)</b>				
District: 1	85			
<b>Valley Center (2073250)</b>				
District: 4	5,175			
<b>Valley Falls (2073300)</b>				
District: 2	831			
<b>Vassar (2073450)</b>				
District: 2	459			
<b>Vermillion (2073525)</b>				
District: 1	58			
<b>Victoria (2073775)</b>				
District: 1	864			
<b>Vining (2073950)</b>				
District: 1	31			
<b>Viola (2074025)</b>				
District: 4	89			

Place Assignment Report for M5_Eagle for KLRD TR
--

	2020 Voting Age Population	2020 Voting Age Population	2020 Voting Age Population	2020 Voting Age Population
<b>Virgil (2074075)</b>				
District: 4	41			
<b>Wabaunsee (2074225)</b>				
District: 2	76			
<b>Wakarusa (2074425)</b>				
District: 2	202			
<b>WaKeeney (2074450)</b>				
District: 1	1,412			
<b>Wakefield (2074525)</b>				
District: 1	660			
<b>Waldo (2074575)</b>				
District: 1	26			
<b>Waldron (2074625)</b>				
District: 1	9			
<b>Wallace (2074750)</b>				
District: 1	35			
<b>Walnut (2074950)</b>				
District: 4	137			
<b>Walton (2075200)</b>				
District: 1	157			
<b>Wamego (2075325)</b>				
District: 2	3,556			
<b>Washington (2075825)</b>				
District: 1	826			
<b>Waterville (2075950)</b>				
District: 1	478			
<b>Wathena (2076000)</b>				
District: 2	956			
<b>Waverly (2076050)</b>				
District: 2	414			
<b>Wayside (2076175)</b>				
District: 4	12			
<b>Webber (2076250)</b>				
District: 1	26			
<b>Weir (2076350)</b>				
District: 4	425			
<b>Welda (2076425)</b>				
District: 2	117			
<b>Wellington (2076475)</b>				
District: 1	5,715			
<b>Wells (2076550)</b>				
District: 1	34			
<b>Wellsville (2076625)</b>				
District: 2	1,441			

Place Assignment Report for M5_Eagle for KLRD TR
--

	2020 Voting Age Population	2020 Voting Age Population	2020 Voting Age Population	2020 Voting Age Population
<b>Weskan (2076675)</b>				
District: 1	116			
<b>West Mineral (2077150)</b>				
District: 4	127			
<b>Westmoreland (2077200)</b>				
District: 2	584			
<b>Westphalia (2077250)</b>				
District: 2	91			
<b>Westwood (2077500)</b>				
District: 3	1,386			
<b>Westwood Hills (2077525)</b>				
District: 3	295			
<b>Wetmore (2077550)</b>				
District: 2	232			
<b>Wheaton (2077700)</b>				
District: 2	68			
<b>White City (2077825)</b>				
District: 1	349			
<b>White Cloud (2077850)</b>				
District: 2	89			
<b>Whitewater (2078050)</b>				
District: 4	481			
<b>Whiting (2078100)</b>				
District: 2	139			
<b>Wichita (2079000)</b>				
District: 4	300,475			
<b>Willard (2079250)</b>				
District: 2	59			
<b>Williamsburg (2079300)</b>				
District: 2	275			
<b>Williamstown (2079375)</b>				
District: 2	69			
<b>Willis (2079400)</b>				
District: 2	21			
<b>Willowbrook (2079425)</b>				
District: 1	60			
<b>Wilmore (2079550)</b>				
District: 1	32			
<b>Wilroads Gardens (2079625)</b>				
District: 1	433			
<b>Wilsey (2079650)</b>				
District: 1	102			
<b>Wilson (2079675)</b>				
District: 1	719			

Place Assignment Report for M5_Eagle for KLRD TR
--

2020 Voting Age Population	2020 Voting Age Population	2020 Voting Age Population	2020 Voting Age Population
<b>Winchester (2079800)</b> District: 2      359			
<b>Windom (2079850)</b> District: 1      66			
<b>Winfield (2079950)</b> District: 1      9,332			
<b>Winona (2080075)</b> District: 1      136			
<b>Woodbine (2080350)</b> District: 1      124			
<b>Woodruff (2080400)</b> District: 1      13			
<b>Woodston (2080450)</b> District: 1      72			
<b>Wright (2080500)</b> District: 1      107			
<b>Yale (2080650)</b> District: 4      68			
<b>Yates Center (2080700)</b> District: 2      1,055			
<b>Yoder (2080750)</b> District: 1      130			
<b>Zeandale (2080875)</b> District: 2      52			
<b>Zenda (2080925)</b> District: 1      59			
<b>Zurich (2081025)</b> District: 1      75			

Place Assignment Report  
for  
M5\_Eagle for KLRD TR  
By District

**2020  
Population**

---

District: 1	
Abbyville (2000100)	83
Abilene (2000125)	6,460
Ada (2000225)	86
Admire (2000325)	130
Agenda (2000475)	47
Agra (2000550)	208
Albert (2000825)	132
Alden (2000950)	122
Alexander (2001050)	54
Allen (2001275)	160
Almena (2001425)	363
Alton (2001600)	100
Americus (2001675)	776
Ames (2001725)	33
Anthony (2001975)	2,108
Argonia (2002250)	456
Arkansas City (2002300)	11,974
Arlington (2002325)	435
Asherville (2002600)	19
Ashland (2002675)	783
Assaria (2002850)	428
Athol (2003025)	41
Atlanta (2003050)	168
Attica (2003100)	516
Atwood (2003150)	1,290
Aurora (2003425)	56
Axtell (2003600)	399
Barnard (2004225)	64
Barnes (2004250)	165
Bavaria (2004575)	60
Bazine (2004775)	282
Beattie (2004900)	197
Beaver (2004950)	52
Belle Plaine (2005500)	1,467
Belleville (2005600)	2,007
Beloit (2005775)	3,404
Belpre (2005825)	97

Place Assignment Report  
for  
M5\_Eagle for KLRD TR  
By District

**2020  
Population**

---

District: 1	
Bennington (2006075)	622
Beverly (2006500)	135
Big Bow (2006575)	32
Bird City (2006825)	437
Bison (2006950)	179
Blue Rapids (2007650)	928
Bluff City (2007775)	45
Bogue (2007825)	155
Bremen (2008300)	51
Brewster (2008425)	291
Bridgeport (2008450)	64
Brookville (2008575)	247
Brownell (2008675)	23
Bucklin (2009000)	727
Buhler (2009200)	1,325
Bunker Hill (2009225)	103
Burden (2009250)	512
Burdett (2009275)	228
Burdick (2009300)	62
Burns (2009450)	234
Burr Oak (2009525)	140
Burrton (2009575)	861
Bushong (2009675)	27
Bushton (2009700)	203
Byers (2009800)	38
Caldwell (2009900)	1,025
Cambridge (2010125)	92
Canton (2010475)	685
Carlton (2010675)	40
Catharine (2011025)	113
Cawker City (2011175)	457
Cedar (2011325)	11
Cedar Point (2011425)	22
Cedar Vale (2011450)	476
Chapman (2012550)	1,377
Chase (2012650)	396
Chautauqua (2012675)	108

Place Assignment Report  
for  
M5\_Eagle for KLRD TR  
By District

**2020  
Population**

---

District: 1	
Cimarron (2013275)	1,981
Clafin (2013425)	562
Clay Center (2013625)	4,199
Clayton (2013675)	44
Clifton (2014200)	454
Clyde (2014475)	694
Coats (2014525)	68
Codell (2014575)	49
Colby (2014650)	5,570
Coldwater (2014700)	687
Collyer (2014900)	97
Concordia (2015200)	5,111
Conway Springs (2015325)	1,086
Coolidge (2015400)	80
Copeland (2015475)	251
Cottonwood Falls (2015900)	851
Council Grove (2015925)	2,140
Courtland (2016025)	294
Cuba (2016625)	140
Cullison (2016675)	83
Culver (2016700)	114
Cunningham (2016775)	444
Damar (2016975)	112
Danville (2017000)	29
Deerfield (2017225)	711
Delphos (2017600)	302
Detroit (2017875)	102
Dexter (2017925)	224
Dighton (2018050)	960
Dodge City (2018250)	27,788
Dorrance (2018325)	146
Downs (2018500)	800
Dresden (2018600)	43
Dunlap (2018950)	27
Durham (2019050)	89
Dwight (2019125)	217
Eastshore (2019700)	92



<p style="text-align: center;">Place Assignment Report for M5_Eagle for KLRD TR By District</p>
---

**2020  
Population**

---

District: 1	
Edmond (2019875)	28
Edson (2019925)	17
Elgin (2020125)	60
Elkhart (2020350)	1,888
Ellinwood (2020425)	2,011
Ellis (2020450)	1,958
Ellsworth (2020500)	3,066
Elmdale (2020675)	40
Elyria (2020975)	120
Emporia (2021275)	24,139
Englewood (2021350)	58
Ensign (2021400)	166
Enterprise (2021425)	708
Esbon (2021600)	69
Falun (2022900)	83
Florence (2023600)	394
Ford (2023725)	203
Formoso (2023825)	94
Fort Dodge (2023890)	97
Fort Riley (2023975)	965
Fowler (2024175)	534
Frankfort (2024275)	730
Frederick (2024550)	8
Galatia (2025050)	45
Galva (2025200)	834
Garden City (2025325)	28,151
Garfield (2025750)	151
Gaylord (2026000)	87
Gem (2026050)	98
Geneseo (2026075)	236
Geuda Springs (2026200)	158
Glade (2026325)	52
Glasco (2026375)	441
Glen Elder (2026500)	362
Goessel (2026750)	556
Goodland (2026875)	4,465
Gorham (2027000)	376

<p style="text-align: center;">Place Assignment Report for M5_Eagle for KLRD TR By District</p>
---

**2020  
Population**

---

District: 1	
Gove City (2027125)	80
Grainfield (2027200)	322
Grandview Plaza (2027425)	1,697
Great Bend (2028300)	14,733
(2028412)	410
Green (2028425)	95
Greenleaf (2028625)	350
Greensburg (2028675)	740
Grinnell (2028900)	260
Gypsum (2029250)	400
Haddam (2029400)	110
Halstead (2029600)	2,179
Hanover (2029875)	690
Hanston (2029925)	259
Hardtner (2030000)	167
Harper (2030175)	1,313
Hartford (2030475)	355
Haven (2030725)	1,170
Haviland (2030825)	678
Hays (2031100)	21,116
Hazelton (2031150)	82
Healy (2031200)	195
Herington (2031400)	2,109
Herkimer (2031425)	54
Herndon (2031475)	119
Hesston (2031600)	3,505
Hill City (2032175)	1,403
Hillsboro (2032275)	2,732
Hoisington (2032550)	2,699
Holcomb (2032575)	2,245
Hollenberg (2032650)	10
Holyrood (2032850)	403
Home (2032875)	154
Hope (2033075)	317
Horace (2033150)	102
Hoxie (2033350)	1,211
Hudson (2033400)	95

Place Assignment Report  
for  
M5\_Eagle for KLRD TR  
By District

**2020  
Population**

---

District: 1	
Hugoton (2033425)	3,747
Hunnewell (2033500)	44
Hunter (2033525)	51
Hutchinson (2033625)	40,006
Idana (2033700)	54
Ingalls (2034225)	252
Inman (2034275)	1,341
Ionia (2034350)	17
Isabel (2034550)	68
Iuka (2034625)	151
Jamestown (2034975)	237
Jennings (2035375)	81
Jetmore (2035450)	770
Jewell (2035475)	370
Johnson City (2035600)	1,464
Junction City (2035750)	22,932
Kanopolis (2035950)	443
Kanorado (2035975)	153
Kensington (2036550)	399
Kingman (2036950)	3,105
Kinsley (2037075)	1,456
Kiowa (2037125)	902
Kipp (2037200)	60
Kirwin (2037275)	139
Kismet (2037325)	340
La Crosse (2037500)	1,266
Lake City (2037875)	47
Lakin (2038175)	2,205
Langdon (2038500)	39
Larned (2038700)	3,769
Latimer (2038800)	31
Lebanon (2039100)	178
Lehigh (2039225)	161
Lenora (2039400)	207
Leoti (2039550)	1,475
Levant (2039700)	68
Lewis (2039725)	400

Place Assignment Report  
for  
M5\_Eagle for KLRD TR  
By District

**2020  
Population**

---

District: 1	
Liberal (2039825)	19,825
Liebenthal (2040400)	92
Lincoln Center (2041300)	1,171
Lincolnvilleville (2041325)	168
Lindsborg (2041375)	3,776
Linn (2041425)	387
Little River (2041575)	472
Logan (2042100)	460
Longford (2042575)	73
Long Island (2042600)	137
Lorraine (2042800)	137
Lost Springs (2042825)	55
Lucas (2043150)	332
Ludell (2043175)	41
Luray (2043250)	166
Lyons (2043525)	3,611
McCracken (2043700)	152
McDonald (2043750)	113
Macksville (2043850)	471
McPherson (2043950)	14,082
Mahaska (2044150)	46
Manchester (2044225)	47
Mankato (2044300)	836
Manter (2044375)	132
Marienthal (2044600)	64
Marion (2044750)	1,922
Marquette (2044925)	599
Marysville (2045050)	3,447
Matfield Green (2045150)	49
Mayfield (2045275)	75
Meade (2045325)	1,505
Medicine Lodge (2045500)	1,781
Menlo (2045750)	33
Mentor (2045875)	101
Milan (2046450)	56
Milford (2046525)	408
Milton (2046925)	155

Place Assignment Report  
for  
M5\_Eagle for KLRD TR  
By District

**2020  
Population**

---

District: 1	
Miltonvale (2046950)	440
Minneapolis (2047075)	1,946
Minneola (2047150)	738
Montezuma (2047875)	975
Monument (2048025)	56
Morganville (2048225)	180
Morland (2048275)	115
Morrowville (2048450)	114
Moscow (2048600)	272
Moundridge (2048800)	1,974
Mullinville (2049075)	197
Mulvane (2049100)	935
Munden (2049150)	96
Munjor (2049200)	232
Murdock (2049250)	37
Narka (2049350)	81
Nashville (2049400)	54
Natoma (2049425)	302
Navarre (2049525)	52
Neosho Rapids (2049875)	229
Ness City (2049925)	1,329
New Cambria (2050300)	106
New Salem (2050425)	58
Newton (2050475)	18,602
Nickerson (2050525)	1,058
Nicodemus (2050550)	14
Niles (2050600)	56
Niotaze (2050750)	90
Norcatour (2050925)	159
North Newton (2051225)	1,814
Norton (2051500)	2,747
Norway (2051550)	17
Norwich (2051600)	444
Oak Hill (2051700)	24
Oakley (2051825)	2,046
Oberlin (2052000)	1,644
Odin (2052175)	87

Place Assignment Report  
for  
M5\_Eagle for KLRD TR  
By District

**2020  
Population**

---

District: 1	
Offerle (2052200)	179
Ogallah (2052225)	28
Oketo (2052525)	64
Olmitz (2052750)	90
Olpe (2052800)	519
Osborne (2053325)	1,335
Otis (2053525)	296
Oxford (2053850)	1,048
Palco (2054125)	208
Palmer (2054200)	125
Paradise (2054325)	35
Park (2054400)	112
Parkerfield (2054560)	406
Parkerville (2054575)	46
Partridge (2054700)	209
Pawnee Rock (2054875)	193
Peabody (2055100)	937
Peck (2055175)	103
Penalosa (2055225)	18
Peru (2055525)	101
Phillipsburg (2055675)	2,337
Pierceville (2055775)	98
Pilsen (2055875)	65
Plains (2056100)	1,037
Plainville (2056150)	1,746
Plevna (2056725)	85
Portis (2057100)	86
Prairie View (2057525)	106
Pratt (2057625)	6,603
Preston (2057675)	115
Pretty Prairie (2057700)	660
Protection (2057850)	498
Quinter (2058250)	929
Radium (2058300)	26
Ramona (2058375)	78
Randall (2058450)	79
Randolph (2058475)	159

<p style="text-align: center;">Place Assignment Report for M5_Eagle for KLRD TR By District</p>
---

**2020  
Population**

---

District: 1	
Ransom (2058500)	260
Raymond (2058550)	85
Reading (2058600)	181
Republic (2059000)	82
Rexford (2059125)	197
Richfield (2059200)	30
Rock (2060400)	94
Rolla (2060900)	384
Roxbury (2061550)	70
Rozel (2061600)	102
Rush Center (2061775)	141
Russell (2061825)	4,401
Russell Springs (2061875)	26
St. Francis (2062175)	1,263
St. John (2062275)	1,228
Salina (2062700)	46,889
Satanta (2063150)	1,092
Sawyer (2063275)	89
Scandia (2063350)	344
Schoenchen (2063425)	170
Scott City (2063600)	4,113
Scottsville (2063650)	26
Sedan (2063750)	1,000
Sedgwick (2063800)	1,409
Selden (2063875)	184
Seward (2064100)	41
Shallow Water (2064200)	89
Sharon (2064325)	147
Sharon Springs (2064375)	751
Silverdale (2065550)	61
Simpson (2065650)	82
Smith Center (2065925)	1,571
Smolan (2066100)	162
Solomon (2066275)	993
South Haven (2066650)	324
South Hutchinson (2066750)	2,521
Spearville (2067125)	791

Place Assignment Report  
for  
M5\_Eagle for KLRD TR  
By District

**2020  
Population**

---

District: 1	
Speed (2067175)	37
Spivey (2067250)	61
Stafford (2067775)	959
Sterling (2068200)	2,248
Stockton (2068350)	1,480
Strong City (2068650)	386
Stuttgart (2068750)	44
Sublette (2068775)	1,413
Summerfield (2068950)	125
Sun City (2069275)	37
Susank (2069525)	31
Sylvan Grove (2069775)	291
Sylvia (2069800)	215
Syracuse (2069850)	1,826
Talmage (2069925)	78
Tampa (2070000)	105
Tescott (2070250)	265
The Highlands (2070357)	349
Timken (2070625)	38
Tipton (2070675)	193
Tribune (2071450)	772
Turon (2071800)	309
Udall (2071950)	661
Ulysses (2071975)	5,788
Utica (2072650)	99
Vermillion (2073525)	76
Victoria (2073775)	1,129
Vining (2073950)	43
WaKeeney (2074450)	1,799
Wakefield (2074525)	858
Waldo (2074575)	30
Waldron (2074625)	9
Wallace (2074750)	41
Walton (2075200)	219
Washington (2075825)	1,071
Waterville (2075950)	658
Webber (2076250)	30



Place Assignment Report  
for  
M5\_Eagle for KLRD TR  
By District

**2020  
Population**

---

District: 1	
Wellington (2076475)	7,715
Wells (2076550)	45
Weskan (2076675)	158
White City (2077825)	447
Willowbrook (2079425)	71
Wilmore (2079550)	37
Wilroads Gardens (2079625)	639
Wilsey (2079650)	139
Wilson (2079675)	859
Windom (2079850)	85
Winfield (2079950)	11,777
Winona (2080075)	193
Woodbine (2080350)	157
Woodruff (2080400)	13
Woodston (2080450)	94
Wright (2080500)	145
Yoder (2080750)	165
Zenda (2080925)	72
Zurich (2081025)	89
District: 2	
Alma (2001350)	802
Alta Vista (2001575)	409
Atchison (2002900)	10,885
Auburn (2003250)	1,273
Baileyville (2003675)	182
Bala (2003800)	29
Basehor (2004400)	6,896
Bassett (2004450)	20
Belvue (2005925)	177
Bendena (2005975)	117
Bern (2006275)	161
Blue Mound (2007600)	219
Bonner Springs (2007975)	7,837
Bronson (2008475)	304
Burlingame (2009350)	971
Burlington (2009400)	2,634
Carbondale (2010600)	1,352

<p style="text-align: center;">Place Assignment Report for M5_Eagle for KLRD TR By District</p>
---

**2020  
Population**

---

District: 2	
Centerville (2012325)	78
Centralia (2012425)	485
Centropolis (2012450)	100
Circleville (2013375)	153
Colony (2014950)	381
Corning (2015725)	212
Delia (2017525)	151
Denison (2017625)	146
Denton (2017750)	130
De Soto (2017850)	0
Devon (2017900)	71
Easton (2019600)	213
Edwardsville (2020000)	4,717
Effingham (2020025)	495
Elsmore (2020875)	50
Elwood (2020950)	1,125
Emmett (2021100)	170
Eskridge (2021650)	439
Everest (2022025)	265
Fairview (2022425)	240
Fontana (2023650)	210
Fort Riley (2023975)	8,265
Fort Scott (2024000)	7,552
Fulton (2024925)	165
Garland (2025900)	31
Garnett (2025925)	3,242
Gas (2025975)	475
Goff (2026775)	106
Grantville (2028200)	182
Greeley (2028350)	273
Gridley (2028850)	313
Hamlin (2029700)	25
Harris (2030250)	47
Harveyville (2030575)	178
Havensville (2030775)	119
Hiawatha (2031675)	3,280
Highland (2031850)	903

<p style="text-align: center;">Place Assignment Report for M5_Eagle for KLRD TR By District</p>
---

**2020  
Population**

---

District: 2	
Hillsdale (2032300)	247
Holton (2032825)	3,401
Horton (2033200)	1,523
Hoyt (2033375)	593
Humboldt (2033450)	1,847
Huron (2033575)	74
Iola (2034300)	5,396
Kansas City (2036000)	156,607
Keats (2036200)	96
Kelly (2036375)	27
Kickapoo Site 1 (2036735)	110
Kickapoo Site 2 (2036736)	27
Kickapoo Site 5 (2036739)	59
Kickapoo Site 6 (2036740)	13
Kickapoo Site 7 (2036741)	104
Kickapoo Tribal Center (2036744)	177
Kincaid (2036875)	103
La Cygne (2037575)	1,050
La Harpe (2037725)	480
Lake Quivira (2037975)	53
Lancaster (2038325)	246
Lane (2038400)	241
Lansing (2038650)	11,239
Leavenworth (2039000)	37,351
Lebo (2039125)	885
Leona (2039475)	41
Leonardville (2039500)	432
LeRoy (2039650)	451
Linn Valley (2041465)	956
Linwood (2041475)	415
Lone Elm (2042425)	27
Louisburg (2042875)	4,969
Louisville (2042925)	131
Lyndon (2043350)	1,037
McFarland (2043775)	272
McLouth (2043900)	859
Manhattan (2044250)	54,100

<p style="text-align: center;">Place Assignment Report for M5_Eagle for KLRD TR By District</p>
---

**2020  
Population**

---

District: 2	
Maple Hill (2044500)	631
Mapleton (2044550)	96
Mayetta (2045250)	348
Melvorn (2045700)	356
Meriden (2045950)	744
Mildred (2046500)	25
Mont Ida (2047975)	23
Moran (2048125)	466
Morrill (2048300)	218
Mound City (2048750)	647
Muscotah (2049325)	155
Neosho Falls (2049825)	134
Netawaka (2049950)	139
Newbury (2050250)	78
New Strawn (2050450)	414
Nortonville (2051525)	601
Ogden (2052275)	1,661
Olivet (2052700)	73
Olsburg (2052825)	218
Onaga (2052875)	679
Oneida (2052900)	61
Osage City (2053200)	2,861
Osawatomie (2053225)	4,255
Oskaloosa (2053375)	1,110
Ottawa (2053550)	12,625
Overbrook (2053725)	1,005
Ozawkie (2053925)	638
Paola (2054250)	5,768
Parker (2054500)	241
Paxico (2054950)	210
Perry (2055450)	852
Piqua (2056000)	90
Pleasanton (2056450)	1,208
Pomona (2057000)	884
Powhattan (2057350)	69
Prescott (2057650)	207
Princeton (2057725)	248

<p style="text-align: center;">Place Assignment Report for M5_Eagle for KLRD TR By District</p>
---

**2020  
Population**

---

District: 2	
Quenemo (2058100)	288
Rantoul (2058525)	165
Redfield (2058725)	90
Reserve (2059050)	67
Richmond (2059675)	459
Riley (2059875)	938
Robinson (2060325)	183
Rossville (2061400)	1,105
Sabetha (2062025)	2,545
St. Benedict (2062075)	50
St. George (2062200)	1,054
St. Marys (2062400)	2,759
Savonburg (2063200)	74
Scranton (2063675)	653
Seneca (2063950)	2,139
Severance (2064025)	76
Silver Lake (2065600)	1,345
Soldier (2066175)	102
Somerset (2066475)	84
Tecumseh (2070075)	696
Tonganoxie (2070800)	5,573
Topeka (2071000)	126,587
Toronto (2071050)	206
Troy (2071575)	964
Uniontown (2072525)	293
Valley Falls (2073300)	1,092
Vassar (2073450)	584
Wabaunsee (2074225)	104
Wakarusa (2074425)	242
Wamego (2075325)	4,841
Wathena (2076000)	1,246
Waverly (2076050)	574
Welda (2076425)	149
Wellsville (2076625)	1,953
Westmoreland (2077200)	740
Westphalia (2077250)	128
Wetmore (2077550)	348

Place Assignment Report  
for  
M5\_Eagle for KLRD TR  
By District

**2020  
Population**

---

District: 2	
Wheaton (2077700)	98
White Cloud (2077850)	115
Whiting (2078100)	191
Willard (2079250)	74
Williamsburg (2079300)	390
Williamstown (2079375)	96
Willis (2079400)	24
Winchester (2079800)	461
Yates Center (2080700)	1,352
Zeandale (2080875)	62
District: 3	
Baldwin City (2003900)	4,826
Bonner Springs (2007975)	0
Bucyrus (2009050)	171
De Soto (2017850)	6,118
Egerton (2019825)	1,748
Eudora (2021675)	6,408
Fairway (2022700)	4,170
Gardner (2025425)	23,287
Lake Quivira (2037975)	961
Lawrence (2038900)	94,934
Leawood (2039075)	33,902
Lecompton (2039150)	588
Lenexa (2039350)	57,434
Merriam (2046000)	11,098
Mission (2047225)	9,954
Mission Hills (2047350)	3,594
Mission Woods (2047425)	203
Olathe (2052575)	141,290
Overland Park (2053775)	197,238
Prairie Village (2057575)	22,957
Roeland Park (2060825)	6,871
Shawnee (2064500)	67,311
Somerset (2066475)	6
Spring Hill (2067625)	7,952
Westwood (2077500)	1,750
Westwood Hills (2077525)	400

Place Assignment Report  
for  
M5\_Eagle for KLRD TR  
By District

**2020  
Population**

---

District: 4	
Altamont (2001550)	1,061
Altoona (2001625)	354
Andale (2001775)	941
Andover (2001800)	14,892
Arcadia (2002175)	254
Arma (2002375)	1,407
Augusta (2003300)	9,256
Bartlett (2004350)	69
Baxter Springs (2004625)	3,888
Beaumont (2004925)	36
Bel Aire (2005337)	8,262
Benedict (2006000)	69
Bentley (2006125)	560
Benton (2006175)	943
Buffalo (2009150)	217
Caney (2010375)	1,788
Cassoday (2010925)	113
Chanute (2012500)	8,722
Cheney (2012775)	2,181
Cherokee (2012825)	590
Cherryvale (2012925)	2,192
Chetopa (2012950)	929
Chicopee (2013100)	422
Clearwater (2013925)	2,653
Climax (2014275)	45
Coffeyville (2014600)	8,826
Columbus (2015075)	2,929
Colwich (2015100)	1,455
Coyville (2016150)	60
Crestline (2016325)	116
Croweburg (2016475)	92
Dearing (2017150)	382
Dennis (2017675)	152
Derby (2017800)	25,625
Douglass (2018400)	1,555
Earlton (2019275)	60
Eastborough (2019300)	756

Place Assignment Report  
for  
M5\_Eagle for KLRD TR  
By District

**2020  
Population**

---

District: 4	
Edna (2019900)	388
Elbing (2020050)	226
El Dorado (2020075)	12,870
Elk City (2020250)	260
Elk Falls (2020300)	113
Erie (2021500)	1,047
Eureka (2021800)	2,332
Fall River (2022775)	131
Farlington (2023050)	68
Franklin (2024325)	473
Fredonia (2024575)	2,151
Frontenac (2024850)	3,382
Furley (2024975)	39
Galena (2025100)	2,761
Galesburg (2025150)	149
Garden Plain (2025375)	948
Girard (2026300)	2,496
Goddard (2026725)	5,084
Greenwich (2028700)	64
Grenola (2028800)	151
Hallowell (2029550)	101
Hamilton (2029675)	182
Havana (2030700)	84
Haysville (2031125)	11,262
Hepler (2031375)	90
Howard (2033250)	570
Independence (2033875)	8,548
Kechi (2036225)	2,217
Labette (2037375)	50
Lafontaine (2037675)	58
Latham (2038775)	96
Leon (2039450)	669
Liberty (2040250)	99
Longton (2042650)	288
Lowell (2043050)	244
McConnell AFB (2043675)	1,636
McCune (2043725)	370



<p style="text-align: center;">Place Assignment Report for M5_Eagle for KLRD TR By District</p>
---

**2020  
Population**

---

District: 4	
Madison (2044050)	689
Maize (2044200)	5,735
Moline (2047600)	345
Mound Valley (2048825)	348
Mount Hope (2048900)	806
Mulberry (2049025)	409
Mulvane (2049100)	5,351
Neal (2049550)	37
Neodesha (2049650)	2,275
New Albany (2050150)	57
Oaklawn-Sunview (2051810)	2,880
Opolis (2052925)	104
Oswego (2053450)	1,668
Park City (2054450)	8,333
Parsons (2054675)	9,600
Peck (2055175)	59
Piedmont (2055750)	52
Pittsburg (2056025)	20,646
Potwin (2057300)	421
Radley (2058325)	105
Ringo (2059975)	111
Riverton (2060200)	771
Rosalia (2061100)	149
Rose Hill (2061250)	4,185
Roseland (2061275)	76
St. Marks (2062375)	124
St. Paul (2062500)	614
Scammon (2063325)	376
Sedgwick (2063800)	194
Severy (2064050)	205
South Mound (2066800)	27
Stark (2068025)	69
Sycamore (2069725)	70
Thayer (2070300)	432
Towanda (2071125)	1,447
Tyro (2071925)	177
Urbana (2072600)	30

**Place Assignment Report  
for  
M5\_Eagle for KLRD TR  
By District**

**2020  
Population**

---

District: 4	
Valley Center (2073250)	7,340
Viola (2074025)	115
Virgil (2074075)	48
Walnut (2074950)	187
Wayside (2076175)	19
Weir (2076350)	569
West Mineral (2077150)	154
Whitewater (2078050)	661
Wichita (2079000)	397,532
Yale (2080650)	81

Place Assignment Report  
for  
M5\_Eagle for KLRD TR  
By District

**2020  
Voting Age  
Population**

---

District: 1	
Abbyville (2000100)	75
Abilene (2000125)	4,970
Ada (2000225)	65
Admire (2000325)	100
Agenda (2000475)	43
Agra (2000550)	179
Albert (2000825)	116
Alden (2000950)	97
Alexander (2001050)	44
Allen (2001275)	130
Almena (2001425)	282
Alton (2001600)	72
Americus (2001675)	585
Ames (2001725)	21
Anthony (2001975)	1,625
Argonia (2002250)	324
Arkansas City (2002300)	8,762
Arlington (2002325)	335
Asherville (2002600)	17
Ashland (2002675)	604
Assaria (2002850)	315
Athol (2003025)	35
Atlanta (2003050)	135
Attica (2003100)	397
Atwood (2003150)	989
Aurora (2003425)	36
Axtell (2003600)	285
Barnard (2004225)	62
Barnes (2004250)	128
Bavaria (2004575)	45
Bazine (2004775)	206
Beattie (2004900)	159
Beaver (2004950)	31
Belle Plaine (2005500)	1,082
Belleville (2005600)	1,561
Beloit (2005775)	2,607
Belpre (2005825)	66

<p style="text-align: center;">Place Assignment Report for M5_Eagle for KLRD TR By District</p>
---

**2020  
Voting Age  
Population**

---

District: 1	
Bennington (2006075)	468
Beverly (2006500)	111
Big Bow (2006575)	18
Bird City (2006825)	334
Bison (2006950)	151
Blue Rapids (2007650)	711
Bluff City (2007775)	36
Bogue (2007825)	116
Bremen (2008300)	39
Brewster (2008425)	213
Bridgeport (2008450)	49
Brookville (2008575)	182
Brownell (2008675)	21
Bucklin (2009000)	518
Buhler (2009200)	961
Bunker Hill (2009225)	80
Burden (2009250)	340
Burdett (2009275)	168
Burdick (2009300)	50
Burns (2009450)	164
Burr Oak (2009525)	116
Burrton (2009575)	618
Bushong (2009675)	23
Bushton (2009700)	157
Byers (2009800)	26
Caldwell (2009900)	796
Cambridge (2010125)	73
Canton (2010475)	519
Carlton (2010675)	31
Catharine (2011025)	92
Cawker City (2011175)	353
Cedar (2011325)	11
Cedar Point (2011425)	15
Cedar Vale (2011450)	342
Chapman (2012550)	968
Chase (2012650)	292
Chautauqua (2012675)	77

<p style="text-align: center;">Place Assignment Report for M5_Eagle for KLRD TR By District</p>
---

**2020  
Voting Age  
Population**

---

District: 1	
Cimarron (2013275)	1,394
Clafin (2013425)	427
Clay Center (2013625)	3,235
Clayton (2013675)	36
Clifton (2014200)	330
Clyde (2014475)	533
Coats (2014525)	53
Codell (2014575)	41
Colby (2014650)	4,265
Coldwater (2014700)	534
Collyer (2014900)	78
Concordia (2015200)	4,005
Conway Springs (2015325)	790
Coolidge (2015400)	55
Copeland (2015475)	174
Cottonwood Falls (2015900)	711
Council Grove (2015925)	1,630
Courtland (2016025)	214
Cuba (2016625)	119
Cullison (2016675)	67
Culver (2016700)	90
Cunningham (2016775)	356
Damar (2016975)	94
Danville (2017000)	19
Deerfield (2017225)	491
Delphos (2017600)	233
Detroit (2017875)	79
Dexter (2017925)	167
Dighton (2018050)	761
Dodge City (2018250)	18,990
Dorrance (2018325)	130
Downs (2018500)	653
Dresden (2018600)	31
Dunlap (2018950)	25
Durham (2019050)	75
Dwight (2019125)	172
Eastshore (2019700)	82

<p style="text-align: center;">Place Assignment Report for M5_Eagle for KLRD TR By District</p>
---

**2020  
Voting Age  
Population**

---

District: 1	
Edmond (2019875)	26
Edson (2019925)	17
Elgin (2020125)	52
Elkhart (2020350)	1,416
Ellinwood (2020425)	1,529
Ellis (2020450)	1,474
Ellsworth (2020500)	2,576
Elmdale (2020675)	23
Elyria (2020975)	83
Emporia (2021275)	18,793
Englewood (2021350)	51
Ensign (2021400)	127
Enterprise (2021425)	540
Esbon (2021600)	62
Falun (2022900)	66
Florence (2023600)	309
Ford (2023725)	150
Formoso (2023825)	63
Fort Dodge (2023890)	95
Fort Riley (2023975)	548
Fowler (2024175)	389
Frankfort (2024275)	568
Frederick (2024550)	6
Galatia (2025050)	39
Galva (2025200)	613
Garden City (2025325)	20,114
Garfield (2025750)	117
Gaylord (2026000)	74
Gem (2026050)	70
Geneseo (2026075)	195
Geuda Springs (2026200)	124
Glade (2026325)	45
Glasco (2026375)	346
Glen Elder (2026500)	282
Goessel (2026750)	405
Goodland (2026875)	3,364
Gorham (2027000)	265

<p style="text-align: center;">Place Assignment Report for M5_Eagle for KLRD TR By District</p>
---

**2020  
Voting Age  
Population**

---

District: 1	
Gove City (2027125)	60
Grainfield (2027200)	240
Grandview Plaza (2027425)	1,341
Great Bend (2028300)	11,087
(2028412)	291
Green (2028425)	77
Greenleaf (2028625)	266
Greensburg (2028675)	576
Grinnell (2028900)	204
Gypsum (2029250)	294
Haddam (2029400)	73
Halstead (2029600)	1,578
Hanover (2029875)	508
Hanston (2029925)	180
Hardtner (2030000)	135
Harper (2030175)	977
Hartford (2030475)	281
Haven (2030725)	870
Haviland (2030825)	539
Hays (2031100)	16,982
Hazelton (2031150)	65
Healy (2031200)	144
Herington (2031400)	1,636
Herkimer (2031425)	46
Herndon (2031475)	101
Hesston (2031600)	2,678
Hill City (2032175)	1,093
Hillsboro (2032275)	2,161
Hoisington (2032550)	1,996
Holcomb (2032575)	1,463
Hollenberg (2032650)	9
Holyrood (2032850)	319
Home (2032875)	116
Hope (2033075)	248
Horace (2033150)	83
Hoxie (2033350)	909
Hudson (2033400)	83

<p style="text-align: center;">Place Assignment Report for M5_Eagle for KLRD TR By District</p>
---

**2020  
Voting Age  
Population**

---

District: 1	
Hugoton (2033425)	2,677
Hunnewell (2033500)	36
Hunter (2033525)	40
Hutchinson (2033625)	31,572
Idana (2033700)	44
Ingalls (2034225)	171
Inman (2034275)	1,041
Ionia (2034350)	17
Isabel (2034550)	52
Iuka (2034625)	113
Jamestown (2034975)	189
Jennings (2035375)	66
Jetmore (2035450)	574
Jewell (2035475)	297
Johnson City (2035600)	1,045
Junction City (2035750)	16,858
Kanopolis (2035950)	335
Kanorado (2035975)	109
Kensington (2036550)	304
Kingman (2036950)	2,402
Kinsley (2037075)	1,128
Kiowa (2037125)	699
Kipp (2037200)	45
Kirwin (2037275)	107
Kismet (2037325)	251
La Crosse (2037500)	986
Lake City (2037875)	39
Lakin (2038175)	1,574
Langdon (2038500)	32
Larned (2038700)	2,898
Latimer (2038800)	21
Lebanon (2039100)	152
Lehigh (2039225)	127
Lenora (2039400)	167
Leoti (2039550)	1,081
Levant (2039700)	49
Lewis (2039725)	308



Place Assignment Report  
for  
M5\_Eagle for KLRD TR  
By District

**2020  
Voting Age  
Population**

---

District: 1	
Liberal (2039825)	13,700
Liebenthal (2040400)	77
Lincoln Center (2041300)	896
Lincolnvilleville (2041325)	135
Lindsborg (2041375)	3,115
Linn (2041425)	302
Little River (2041575)	366
Logan (2042100)	369
Longford (2042575)	57
Long Island (2042600)	107
Lorraine (2042800)	92
Lost Springs (2042825)	42
Lucas (2043150)	257
Ludell (2043175)	27
Luray (2043250)	122
Lyons (2043525)	2,694
McCracken (2043700)	130
McDonald (2043750)	92
Macksville (2043850)	317
McPherson (2043950)	10,905
Mahaska (2044150)	46
Manchester (2044225)	41
Mankato (2044300)	665
Manter (2044375)	98
Marienthal (2044600)	42
Marion (2044750)	1,531
Marquette (2044925)	481
Marysville (2045050)	2,570
Matfield Green (2045150)	38
Mayfield (2045275)	65
Meade (2045325)	1,153
Medicine Lodge (2045500)	1,339
Menlo (2045750)	25
Mentor (2045875)	86
Milan (2046450)	40
Milford (2046525)	301
Milton (2046925)	118

<p style="text-align: center;">Place Assignment Report for M5_Eagle for KLRD TR By District</p>
---

**2020  
Voting Age  
Population**

---

District: 1	
Miltonvale (2046950)	320
Minneapolis (2047075)	1,481
Minneola (2047150)	540
Montezuma (2047875)	751
Monument (2048025)	45
Morganville (2048225)	136
Morland (2048275)	101
Morrowville (2048450)	96
Moscow (2048600)	194
Moundridge (2048800)	1,598
Mullinville (2049075)	157
Mulvane (2049100)	730
Munden (2049150)	72
Munjor (2049200)	175
Murdock (2049250)	34
Narka (2049350)	61
Nashville (2049400)	46
Natoma (2049425)	230
Navarre (2049525)	41
Neosho Rapids (2049875)	176
Ness City (2049925)	1,047
New Cambria (2050300)	87
New Salem (2050425)	48
Newton (2050475)	14,127
Nickerson (2050525)	747
Nicodemus (2050550)	13
Niles (2050600)	50
Niotaze (2050750)	64
Norcatur (2050925)	118
North Newton (2051225)	1,614
Norton (2051500)	2,075
Norway (2051550)	15
Norwich (2051600)	325
Oak Hill (2051700)	22
Oakley (2051825)	1,544
Oberlin (2052000)	1,308
Odin (2052175)	66

<p style="text-align: center;">Place Assignment Report for M5_Eagle for KLRD TR By District</p>
---

**2020  
Voting Age  
Population**

---

District: 1	
Offerle (2052200)	136
Ogallah (2052225)	26
Oketo (2052525)	56
Olmitz (2052750)	74
Olpe (2052800)	371
Osborne (2053325)	1,053
Otis (2053525)	233
Oxford (2053850)	813
Palco (2054125)	158
Palmer (2054200)	92
Paradise (2054325)	33
Park (2054400)	88
Parkerfield (2054560)	307
Parkerville (2054575)	36
Partridge (2054700)	160
Pawnee Rock (2054875)	144
Peabody (2055100)	749
Peck (2055175)	80
Penalosa (2055225)	16
Peru (2055525)	83
Phillipsburg (2055675)	1,780
Pierceville (2055775)	65
Pilsen (2055875)	51
Plains (2056100)	702
Plainville (2056150)	1,325
Plevna (2056725)	64
Portis (2057100)	69
Prairie View (2057525)	84
Pratt (2057625)	5,036
Preston (2057675)	92
Pretty Prairie (2057700)	486
Protection (2057850)	382
Quinter (2058250)	706
Radium (2058300)	20
Ramona (2058375)	61
Randall (2058450)	59
Randolph (2058475)	125

<p style="text-align: center;">Place Assignment Report for M5_Eagle for KLRD TR By District</p>
---

**2020  
Voting Age  
Population**

---

District: 1	
Ransom (2058500)	222
Raymond (2058550)	70
Reading (2058600)	133
Republic (2059000)	74
Rexford (2059125)	147
Richfield (2059200)	23
Rock (2060400)	67
Rolla (2060900)	293
Roxbury (2061550)	63
Rozel (2061600)	78
Rush Center (2061775)	117
Russell (2061825)	3,374
Russell Springs (2061875)	21
St. Francis (2062175)	1,020
St. John (2062275)	931
Salina (2062700)	35,961
Satanta (2063150)	773
Sawyer (2063275)	73
Scandia (2063350)	281
Schoenchen (2063425)	134
Scott City (2063600)	3,034
Scottsville (2063650)	14
Sedan (2063750)	794
Sedgwick (2063800)	1,028
Selden (2063875)	144
Seward (2064100)	28
Shallow Water (2064200)	71
Sharon (2064325)	119
Sharon Springs (2064375)	569
Silverdale (2065550)	52
Simpson (2065650)	55
Smith Center (2065925)	1,265
Smolan (2066100)	133
Solomon (2066275)	726
South Haven (2066650)	243
South Hutchinson (2066750)	2,016
Spearville (2067125)	568

<p style="text-align: center;">Place Assignment Report for M5_Eagle for KLRD TR By District</p>
---

**2020  
Voting Age  
Population**

---

District: 1	
Speed (2067175)	34
Spivey (2067250)	48
Stafford (2067775)	741
Sterling (2068200)	1,795
Stockton (2068350)	1,152
Strong City (2068650)	314
Stuttgart (2068750)	37
Sublette (2068775)	1,003
Summerfield (2068950)	108
Sun City (2069275)	33
Susank (2069525)	29
Sylvan Grove (2069775)	214
Sylvia (2069800)	158
Syracuse (2069850)	1,277
Talmage (2069925)	59
Tampa (2070000)	86
Tescott (2070250)	213
The Highlands (2070357)	301
Timken (2070625)	36
Tipton (2070675)	165
Tribune (2071450)	582
Turon (2071800)	222
Udall (2071950)	484
Ulysses (2071975)	4,066
Utica (2072650)	85
Vermillion (2073525)	58
Victoria (2073775)	864
Vining (2073950)	31
WaKeeney (2074450)	1,412
Wakefield (2074525)	660
Waldo (2074575)	26
Waldron (2074625)	9
Wallace (2074750)	35
Walton (2075200)	157
Washington (2075825)	826
Waterville (2075950)	478
Webber (2076250)	26

<p style="text-align: center;">Place Assignment Report for M5_Eagle for KLRD TR By District</p>
---

**2020  
Voting Age  
Population**

---

District: 1	
Wellington (2076475)	5,715
Wells (2076550)	34
Weskan (2076675)	116
White City (2077825)	349
Willowbrook (2079425)	60
Wilmore (2079550)	32
Wilroads Gardens (2079625)	433
Wilsey (2079650)	102
Wilson (2079675)	719
Windom (2079850)	66
Winfield (2079950)	9,332
Winona (2080075)	136
Woodbine (2080350)	124
Woodruff (2080400)	13
Woodston (2080450)	72
Wright (2080500)	107
Yoder (2080750)	130
Zenda (2080925)	59
Zurich (2081025)	75
District: 2	
Alma (2001350)	609
Alta Vista (2001575)	313
Atchison (2002900)	8,487
Auburn (2003250)	875
Baileyville (2003675)	136
Bala (2003800)	23
Basehor (2004400)	5,002
Bassett (2004450)	14
Belvue (2005925)	118
Bendena (2005975)	95
Bern (2006275)	119
Blue Mound (2007600)	168
Bonner Springs (2007975)	5,904
Bronson (2008475)	203
Burlingame (2009350)	726
Burlington (2009400)	2,006
Carbondale (2010600)	1,007

<p style="text-align: center;"><b>Place Assignment Report</b>  <b>for</b>  <b>M5_Eagle for KLRD TR</b>  <b>By District</b></p>
--

**2020**  
**Voting Age**  
**Population**

---

District: 2	
Centerville (2012325)	50
Centralia (2012425)	364
Centropolis (2012450)	77
Circleville (2013375)	112
Colony (2014950)	288
Corning (2015725)	139
Delia (2017525)	111
Denison (2017625)	113
Denton (2017750)	105
De Soto (2017850)	0
Devon (2017900)	51
Easton (2019600)	177
Edwardsville (2020000)	3,509
Effingham (2020025)	355
Elsmore (2020875)	39
Elwood (2020950)	835
Emmett (2021100)	107
Eskridge (2021650)	357
Everest (2022025)	212
Fairview (2022425)	198
Fontana (2023650)	159
Fort Riley (2023975)	7,002
Fort Scott (2024000)	5,724
Fulton (2024925)	112
Garland (2025900)	30
Garnett (2025925)	2,445
Gas (2025975)	360
Goff (2026775)	71
Grantville (2028200)	140
Greeley (2028350)	205
Gridley (2028850)	232
Hamlin (2029700)	17
Harris (2030250)	37
Harveyville (2030575)	143
Havensville (2030775)	97
Hiawatha (2031675)	2,472
Highland (2031850)	777

<p style="text-align: center;">Place Assignment Report for M5_Eagle for KLRD TR By District</p>
---

**2020  
Voting Age  
Population**

---

District: 2	
Hillsdale (2032300)	203
Holton (2032825)	2,561
Horton (2033200)	1,190
Hoyt (2033375)	439
Humboldt (2033450)	1,417
Huron (2033575)	57
Iola (2034300)	4,265
Kansas City (2036000)	114,098
Keats (2036200)	77
Kelly (2036375)	23
Kickapoo Site 1 (2036735)	68
Kickapoo Site 2 (2036736)	22
Kickapoo Site 5 (2036739)	41
Kickapoo Site 6 (2036740)	10
Kickapoo Site 7 (2036741)	53
Kickapoo Tribal Center (2036744)	124
Kincaid (2036875)	78
La Cygne (2037575)	786
La Harpe (2037725)	385
Lake Quivira (2037975)	36
Lancaster (2038325)	194
Lane (2038400)	191
Lansing (2038650)	8,741
Leavenworth (2039000)	28,147
Lebo (2039125)	667
Leona (2039475)	27
Leonardville (2039500)	354
LeRoy (2039650)	362
Linn Valley (2041465)	818
Linwood (2041475)	305
Lone Elm (2042425)	19
Louisburg (2042875)	3,486
Louisville (2042925)	113
Lyndon (2043350)	747
McFarland (2043775)	192
McLouth (2043900)	625
Manhattan (2044250)	45,193



<p style="text-align: center;">Place Assignment Report for M5_Eagle for KLRD TR By District</p>
---

**2020  
Voting Age  
Population**

---

District: 2	
Maple Hill (2044500)	402
Mapleton (2044550)	70
Mayetta (2045250)	264
Melvern (2045700)	265
Meriden (2045950)	550
Mildred (2046500)	20
Mont Ida (2047975)	12
Moran (2048125)	364
Morrill (2048300)	163
Mound City (2048750)	497
Muscotah (2049325)	111
Neosho Falls (2049825)	99
Netawaka (2049950)	113
Newbury (2050250)	48
New Strawn (2050450)	318
Nortonville (2051525)	428
Ogden (2052275)	1,243
Olivet (2052700)	63
Olsburg (2052825)	157
Onaga (2052875)	515
Oneida (2052900)	38
Osage City (2053200)	2,175
Osawatomie (2053225)	3,105
Oskaloosa (2053375)	818
Ottawa (2053550)	9,655
Overbrook (2053725)	778
Ozawkie (2053925)	462
Paola (2054250)	4,384
Parker (2054500)	178
Paxico (2054950)	157
Perry (2055450)	662
Piqua (2056000)	71
Pleasanton (2056450)	877
Pomona (2057000)	661
Powhattan (2057350)	47
Prescott (2057650)	163
Princeton (2057725)	184

<p style="text-align: center;">Place Assignment Report for M5_Eagle for KLRD TR By District</p>
---

**2020  
Voting Age  
Population**

---

District: 2	
Quenemo (2058100)	237
Rantoul (2058525)	138
Redfield (2058725)	70
Reserve (2059050)	53
Richmond (2059675)	347
Riley (2059875)	693
Robinson (2060325)	137
Rossville (2061400)	797
Sabetha (2062025)	1,914
St. Benedict (2062075)	36
St. George (2062200)	696
St. Marys (2062400)	1,742
Savonburg (2063200)	57
Scranton (2063675)	475
Seneca (2063950)	1,650
Severance (2064025)	58
Silver Lake (2065600)	988
Soldier (2066175)	85
Somerset (2066475)	73
Tecumseh (2070075)	541
Tonganoxie (2070800)	4,036
Topeka (2071000)	97,555
Toronto (2071050)	178
Troy (2071575)	743
Uniontown (2072525)	187
Valley Falls (2073300)	831
Vassar (2073450)	459
Wabaunsee (2074225)	76
Wakarusa (2074425)	202
Wamego (2075325)	3,556
Wathena (2076000)	956
Waverly (2076050)	414
Welda (2076425)	117
Wellsville (2076625)	1,441
Westmoreland (2077200)	584
Westphalia (2077250)	91
Wetmore (2077550)	232

<p style="text-align: center;">Place Assignment Report for M5_Eagle for KLRD TR By District</p>
---

**2020  
Voting Age  
Population**

---

District: 2	
Wheaton (2077700)	68
White Cloud (2077850)	89
Whiting (2078100)	139
Willard (2079250)	59
Williamsburg (2079300)	275
Williamstown (2079375)	69
Willis (2079400)	21
Winchester (2079800)	359
Yates Center (2080700)	1,055
Zeandale (2080875)	52
District: 3	
Baldwin City (2003900)	3,753
Bonner Springs (2007975)	0
Bucyrus (2009050)	119
De Soto (2017850)	4,645
Edgerton (2019825)	1,242
Eudora (2021675)	4,532
Fairway (2022700)	3,193
Gardner (2025425)	15,819
Lake Quivira (2037975)	750
Lawrence (2038900)	78,043
Leawood (2039075)	25,760
Lecompton (2039150)	458
Lenexa (2039350)	44,993
Merriam (2046000)	8,980
Mission (2047225)	8,547
Mission Hills (2047350)	2,647
Mission Woods (2047425)	156
Olathe (2052575)	102,214
Overland Park (2053775)	152,219
Prairie Village (2057575)	17,917
Roeland Park (2060825)	5,635
Shawnee (2064500)	50,556
Somerset (2066475)	4
Spring Hill (2067625)	5,579
Westwood (2077500)	1,386
Westwood Hills (2077525)	295

<p style="text-align: center;">Place Assignment Report for M5_Eagle for KLRD TR By District</p>
---

**2020  
Voting Age  
Population**

---

District: 4	
Altamont (2001550)	783
Altoona (2001625)	259
Andale (2001775)	629
Andover (2001800)	10,133
Arcadia (2002175)	197
Arma (2002375)	1,111
Augusta (2003300)	6,816
Bartlett (2004350)	55
Baxter Springs (2004625)	2,963
Beaumont (2004925)	30
Bel Aire (2005337)	6,305
Benedict (2006000)	62
Bentley (2006125)	406
Benton (2006175)	697
Buffalo (2009150)	171
Caney (2010375)	1,317
Cassoday (2010925)	83
Chanute (2012500)	6,479
Cheney (2012775)	1,554
Cherokee (2012825)	453
Cherryvale (2012925)	1,611
Chetopa (2012950)	744
Chicopee (2013100)	318
Clearwater (2013925)	1,854
Climax (2014275)	33
Coffeyville (2014600)	6,739
Columbus (2015075)	2,211
Colwich (2015100)	1,059
Coyville (2016150)	52
Crestline (2016325)	89
Croweburg (2016475)	72
Dearing (2017150)	306
Dennis (2017675)	101
Derby (2017800)	18,983
Douglass (2018400)	1,073
Earlton (2019275)	45
Eastborough (2019300)	599

<p style="text-align: center;"><b>Place Assignment Report</b> for <b>M5_Eagle for KLRD TR</b> By District</p>
---

**2020**  
**Voting Age**  
**Population**

---

District: 4	
Edna (2019900)	283
Elbing (2020050)	159
El Dorado (2020075)	9,904
Elk City (2020250)	207
Elk Falls (2020300)	83
Erie (2021500)	810
Eureka (2021800)	1,816
Fall River (2022775)	116
Farlington (2023050)	58
Franklin (2024325)	345
Fredonia (2024575)	1,663
Frontenac (2024850)	2,573
Furley (2024975)	34
Galena (2025100)	2,081
Galesburg (2025150)	104
Garden Plain (2025375)	684
Girard (2026300)	1,833
Goddard (2026725)	3,380
Greenwich (2028700)	51
Grenola (2028800)	118
Hallowell (2029550)	72
Hamilton (2029675)	142
Havana (2030700)	68
Haysville (2031125)	8,007
Hepler (2031375)	78
Howard (2033250)	435
Independence (2033875)	6,425
Kechi (2036225)	1,724
Labette (2037375)	35
Lafontaine (2037675)	41
Latham (2038775)	82
Leon (2039450)	479
Liberty (2040250)	71
Longton (2042650)	218
Lowell (2043050)	200
McConnell AFB (2043675)	1,121
McCune (2043725)	282

<p style="text-align: center;">Place Assignment Report for M5_Eagle for KLRD TR By District</p>
---

**2020  
Voting Age  
Population**

---

District: 4	
Madison (2044050)	523
Maize (2044200)	3,979
Moline (2047600)	259
Mound Valley (2048825)	254
Mount Hope (2048900)	610
Mulberry (2049025)	313
Mulvane (2049100)	3,811
Neal (2049550)	37
Neodesha (2049650)	1,665
New Albany (2050150)	40
Oaklawn-Sunview (2051810)	2,002
Opolis (2052925)	92
Oswego (2053450)	1,285
Park City (2054450)	5,955
Parsons (2054675)	7,206
Peck (2055175)	46
Piedmont (2055750)	40
Pittsburg (2056025)	16,117
Potwin (2057300)	326
Radley (2058325)	80
Ringo (2059975)	87
Riverton (2060200)	583
Rosalia (2061100)	105
Rose Hill (2061250)	2,918
Roseland (2061275)	62
St. Marks (2062375)	87
St. Paul (2062500)	468
Scammon (2063325)	297
Sedgwick (2063800)	139
Severy (2064050)	167
South Mound (2066800)	25
Stark (2068025)	57
Sycamore (2069725)	63
Thayer (2070300)	328
Towanda (2071125)	1,036
Tyro (2071925)	131
Urbana (2072600)	19

**Place Assignment Report  
for  
M5\_Eagle for KLRD TR  
By District**

**2020  
Voting Age  
Population**

---

District: 4	
Valley Center (2073250)	5,175
Viola (2074025)	89
Virgil (2074075)	41
Walnut (2074950)	137
Wayside (2076175)	12
Weir (2076350)	425
West Mineral (2077150)	127
Whitewater (2078050)	481
Wichita (2079000)	300,475
Yale (2080650)	68

<p align="center"> <b>Split Place Report</b>  <b>for</b>  <b>M5_Eagle for KLRD TR</b> </p>
--

	2020 Population		2020 Population		2020 Population		2020 Population
Bonner Springs (2007975) is split into 2 Districts.							
District: 2	7,837	District: 3	0				
De Soto (2017850) is split into 2 Districts.							
District: 2	0	District: 3	6,118				
Fort Riley (2023975) is split into 2 Districts.							
District: 1	965	District: 2	8,265				
Lake Quivira (2037975) is split into 2 Districts.							
District: 2	53	District: 3	961				
Mulvane (2049100) is split into 2 Districts.							
District: 1	935	District: 4	5,351				
Peck (2055175) is split into 2 Districts.							
District: 1	103	District: 4	59				
Sedgwick (2063800) is split into 2 Districts.							
District: 1	1,409	District: 4	194				
Somerset (2066475) is split into 2 Districts.							
District: 2	84	District: 3	6				



<p align="center"> <b>Split Place Report</b>  <b>for</b>  <b>M5_Eagle for KLRD TR</b> </p>
--

	2020 Voting Age Population		2020 Voting Age Population		2020 Voting Age Population		2020 Voting Age Population
Bonner Springs (2007975) is split into 2 Districts.							
District: 2	5,904	District: 3	0				
De Soto (2017850) is split into 2 Districts.							
District: 2	0	District: 3	4,645				
Fort Riley (2023975) is split into 2 Districts.							
District: 1	548	District: 2	7,002				
Lake Quivira (2037975) is split into 2 Districts.							
District: 2	36	District: 3	750				
Mulvane (2049100) is split into 2 Districts.							
District: 1	730	District: 4	3,811				
Peck (2055175) is split into 2 Districts.							
District: 1	80	District: 4	46				
Sedgwick (2063800) is split into 2 Districts.							
District: 1	1,028	District: 4	139				
Somerset (2066475) is split into 2 Districts.							
District: 2	73	District: 3	4				