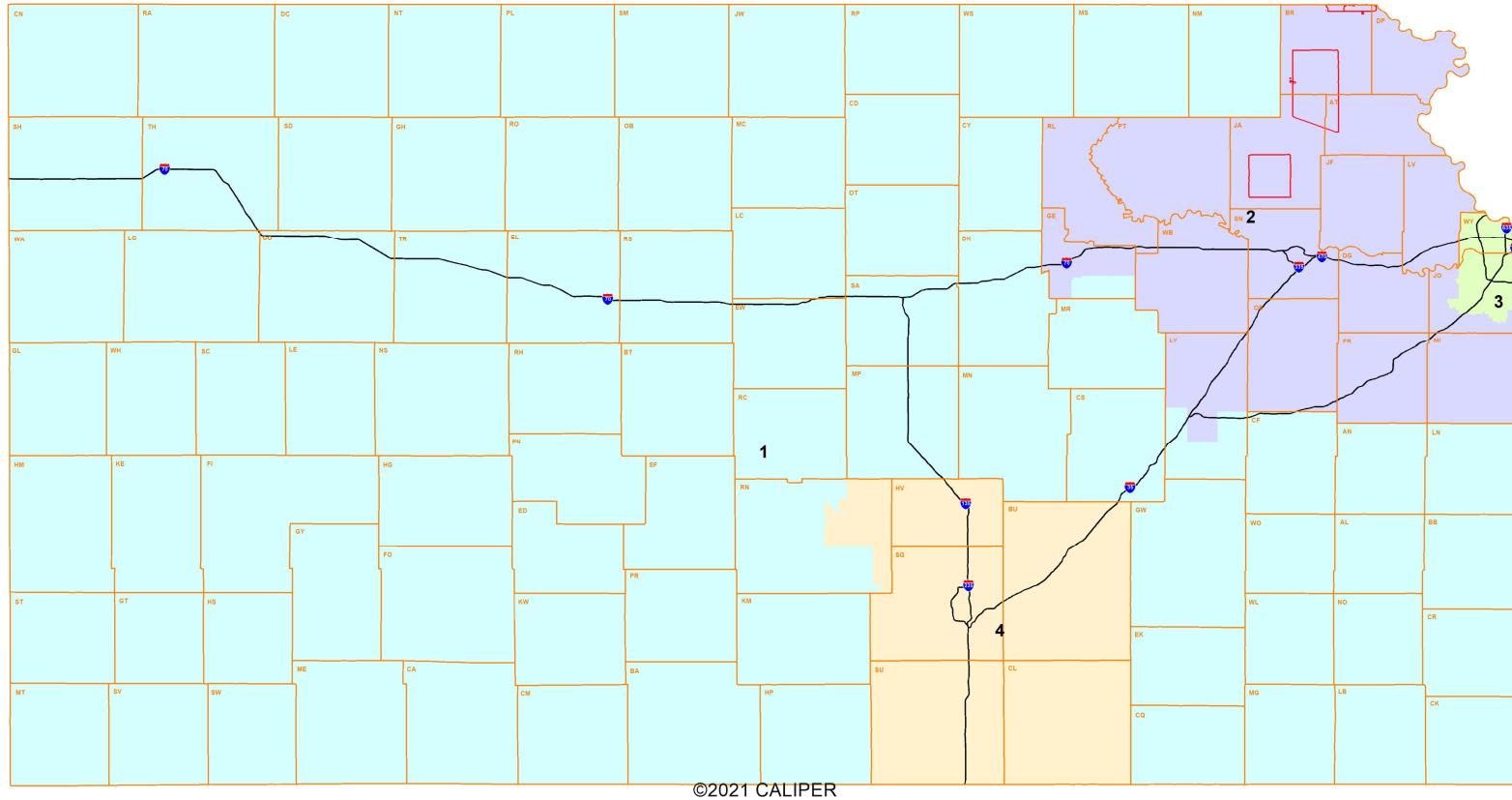
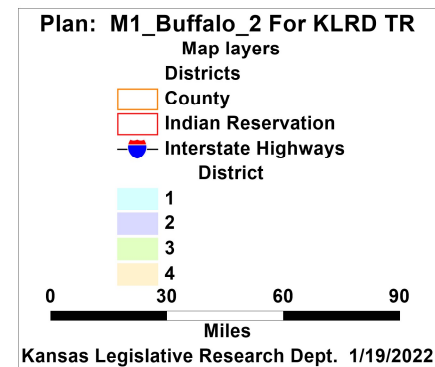


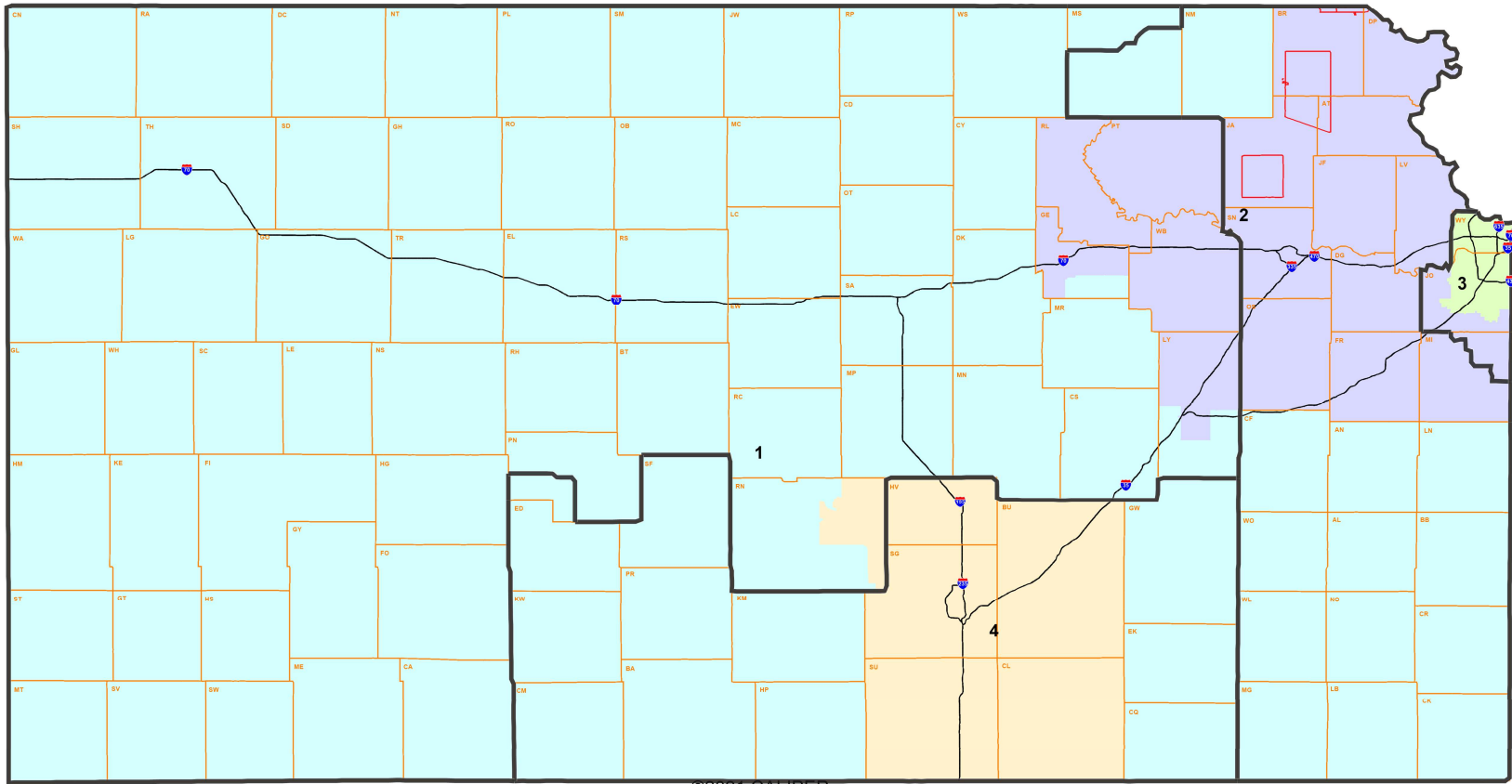
M1_Buffalo_2 For KLRD TR



District	Population	Deviation	% Deviation
1	734,469	-1	-0%
2	734,470	0	0%
3	734,471	1	0%
4	734,470	0	0%



M1_Buffalo_2 For KLRD TR



Black Lines Show Boundaries of Existing 2012 Congressional Districts.

Plan: M1_Buffalo_2 For KLRD TR
Map layers

- County
- Indian Reservation
- Congressional Dist
- Interstate Highways

District

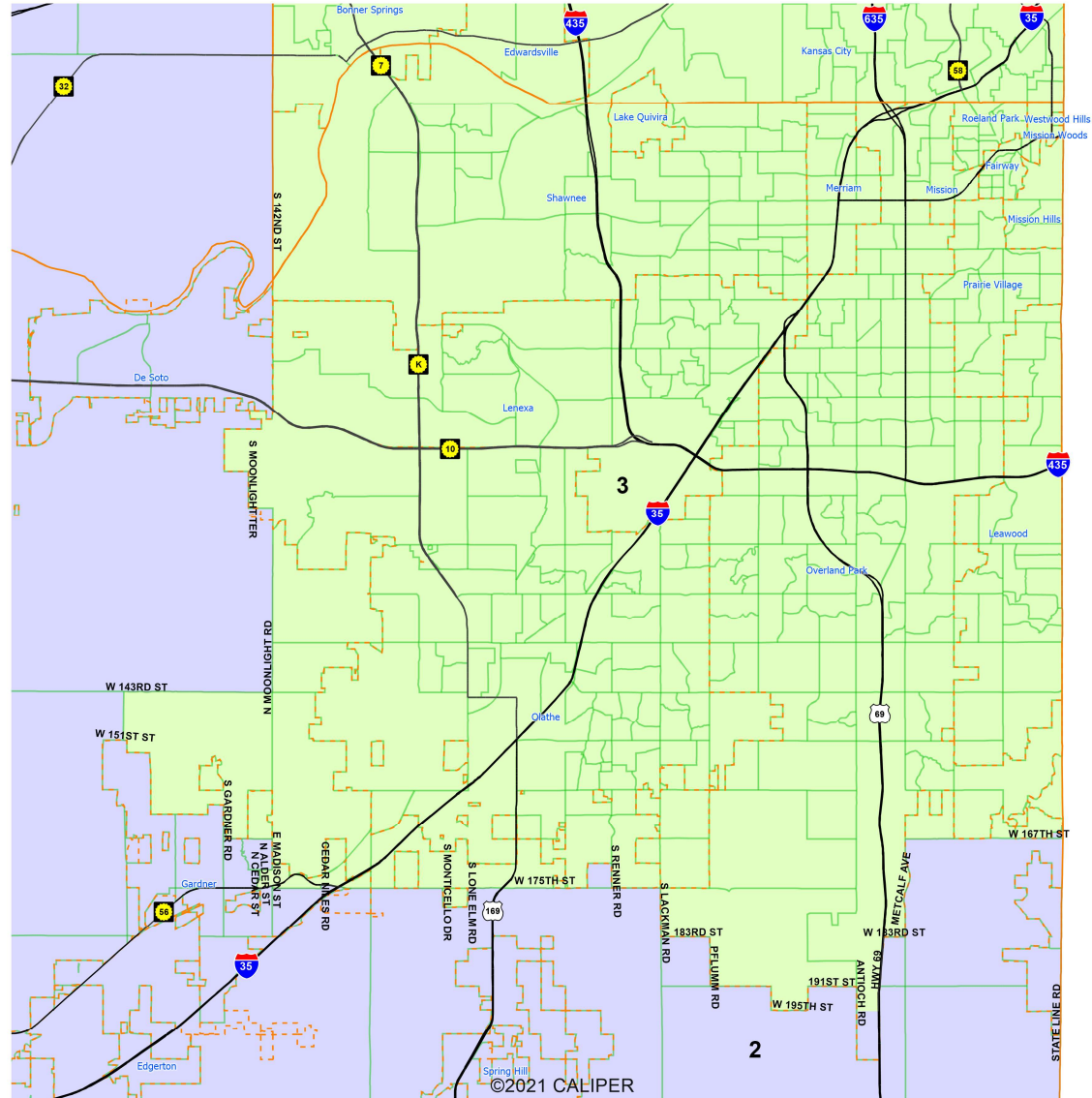
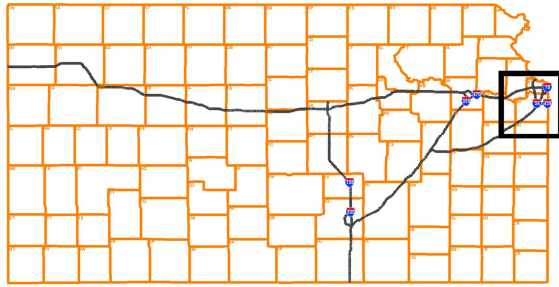
- 1
- 2
- 3
- 4

0 25 50 75
Miles

Kansas Legislative Research Dept. 1/19/2022

M1_Buffalo_2 For KLRD TR

Detail of Johnson County



Plan: M1_Buffalo_2 For KLRD TR

Map layers

- Voting District
- County
- Census Place

Streets:2

- Interstate Highways
- U.S. Highways
- State Highways

District

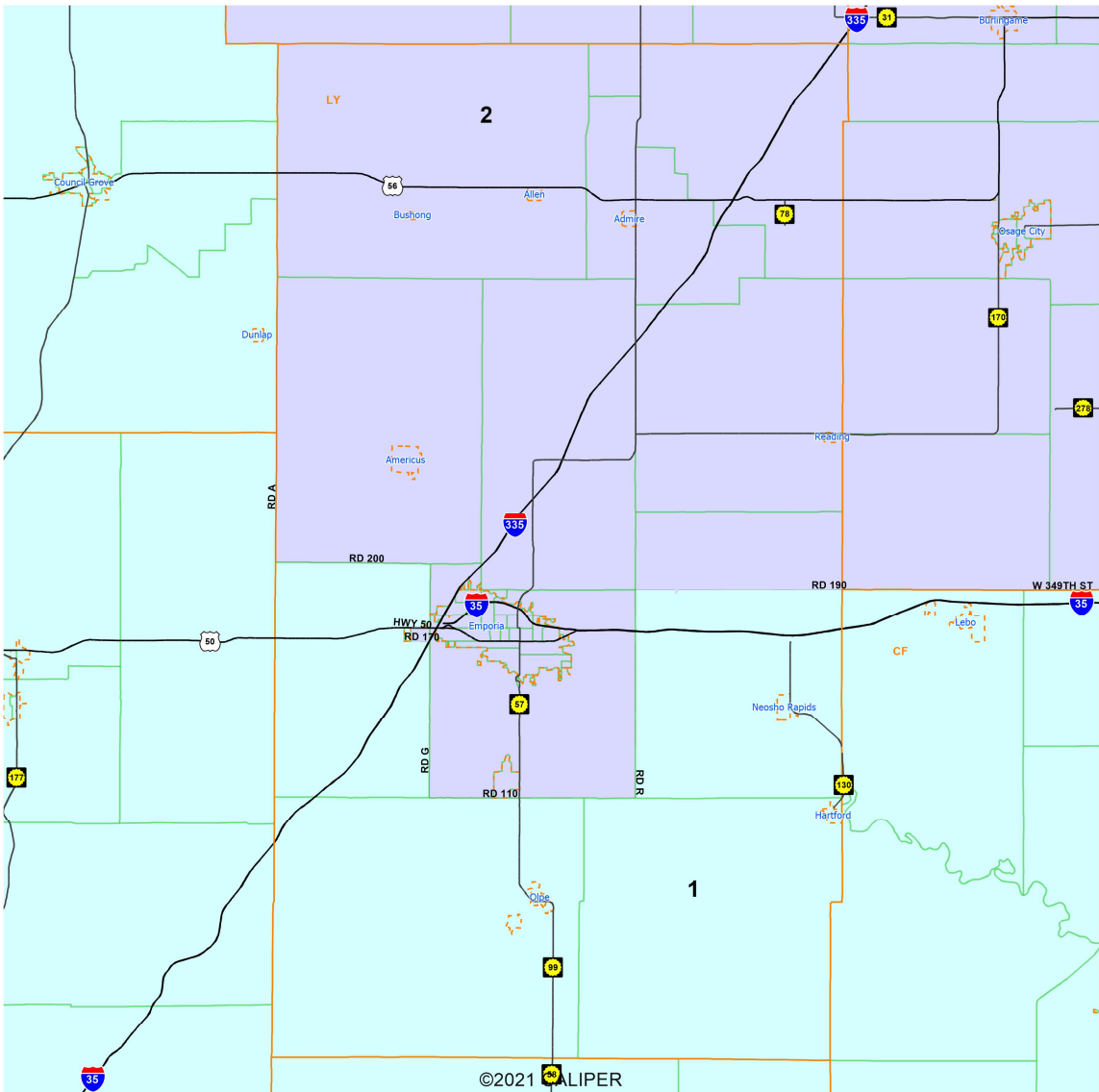
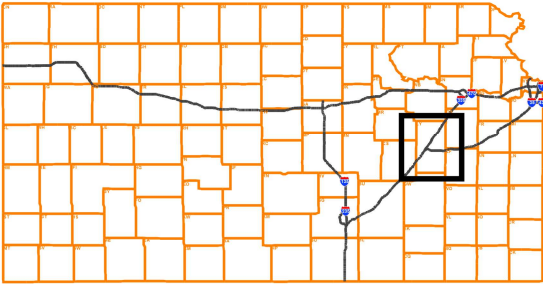
- 1
- 2
- 3
- 4

0 2 4 6
Miles

Kansas Legislative Research Dept. 1/19/2022

M1_Buffalo_2 For KLRD TR

Detail of Lyon County



Plan: M1_Buffalo_2 For KLRD TR

Map layers

- Voting District
- County
- Census Place
- Streets
- I Interstate Highways
- U.S. Highways
- State Highways

District

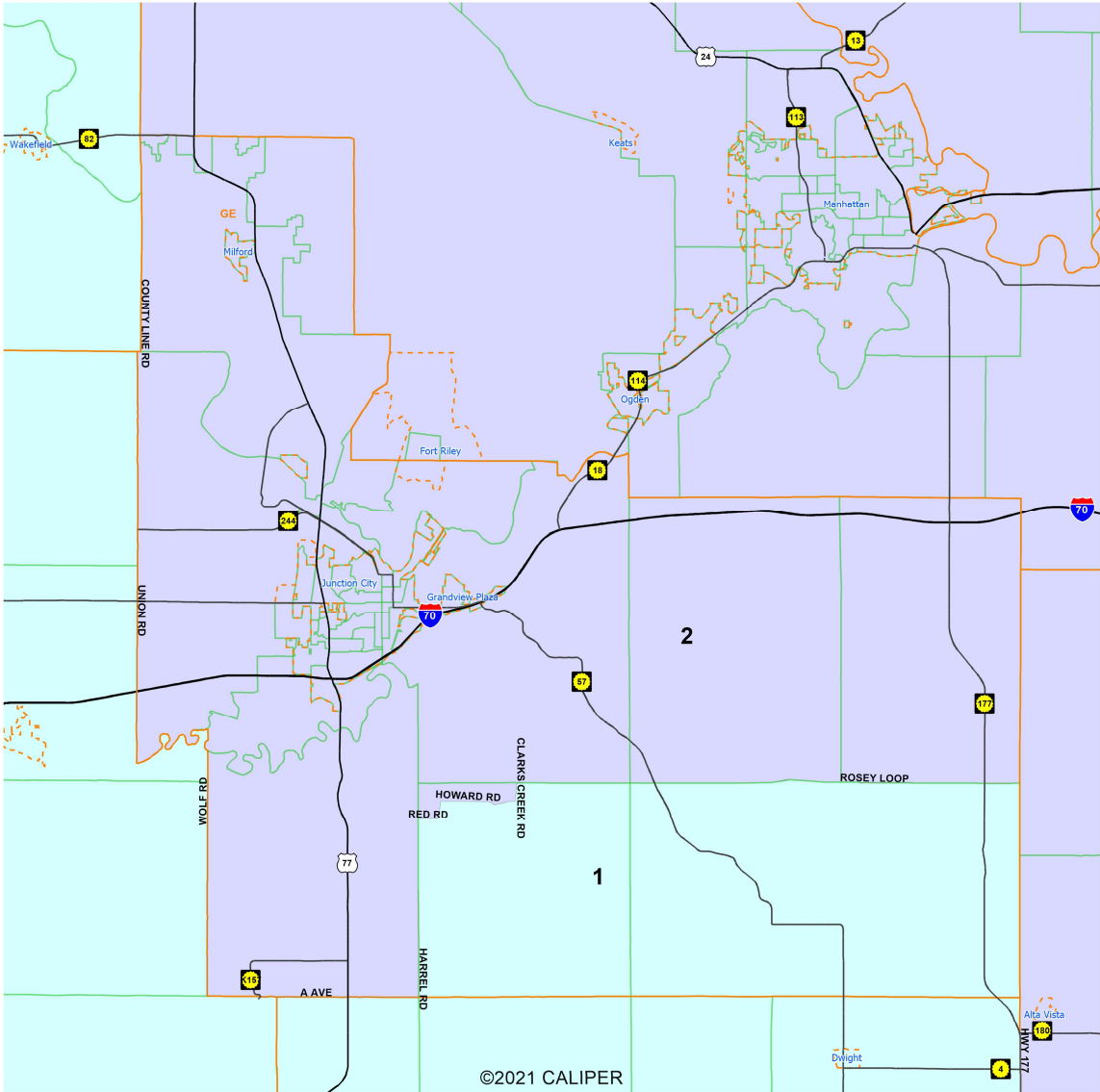
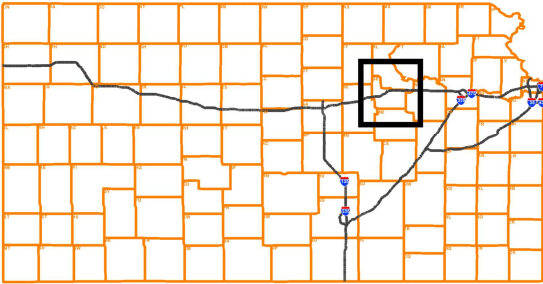
- 1
- 2
- 3
- 4

0 3.3 6.7 10
Miles

Kansas Legislative Research Dept. 1/19/2022

M1_Buffalo_2 For KLRD TR

Detail of Geary County



Plan: M1_Buffalo_2 For KLRD TR

Map layers

- Voting District
- County
- Census Place
- Streets
- Interstate Highways
- U.S. Highways
- State Highways

District

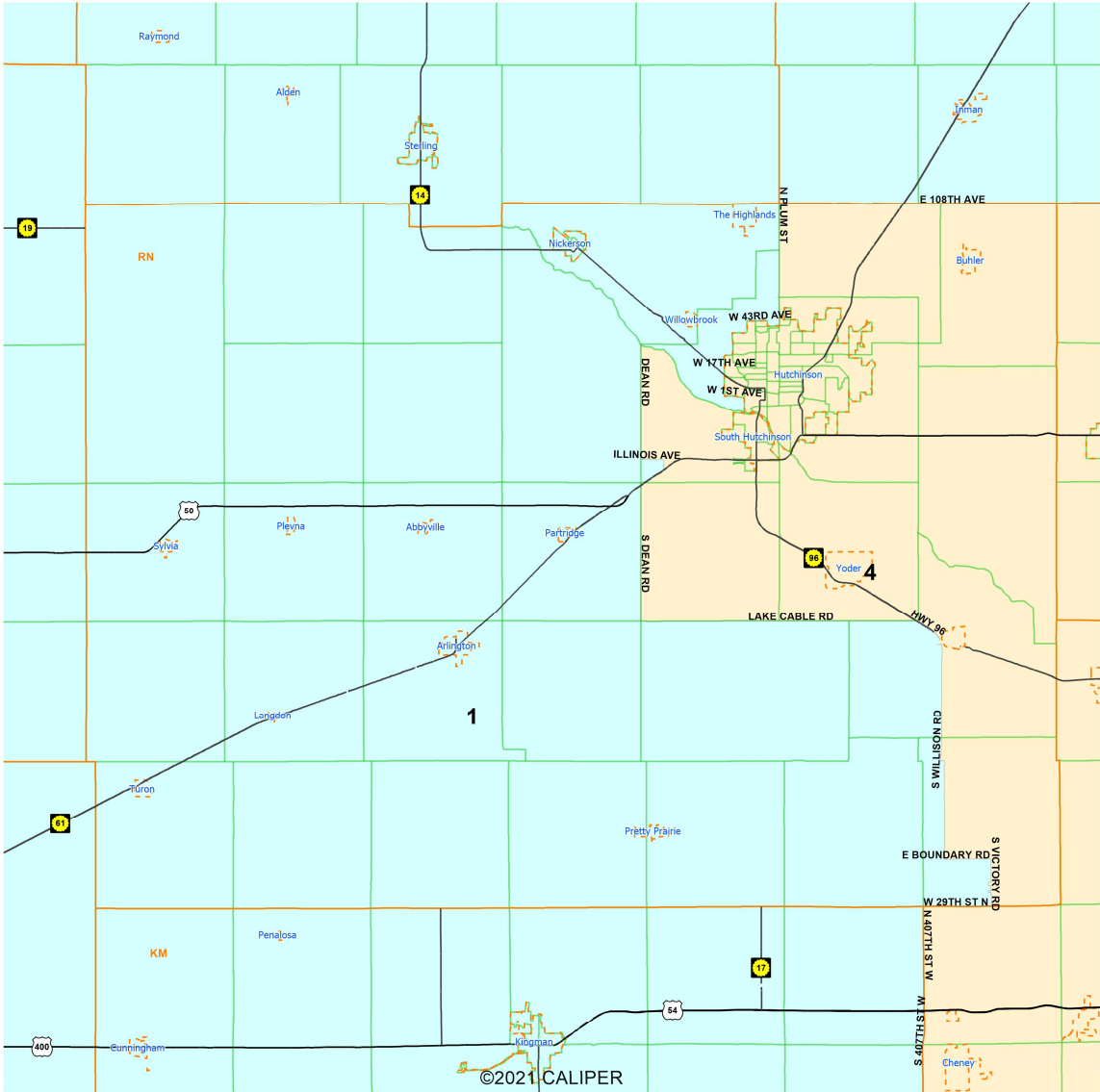
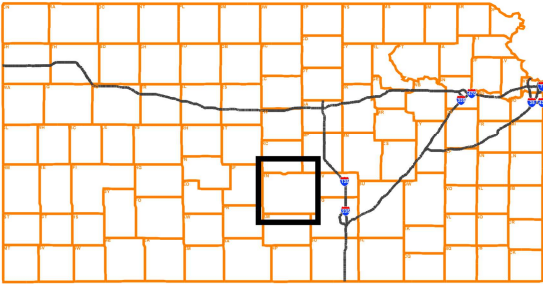
- 1
- 2
- 3
- 4

0 3 6 9
Miles

Kansas Legislative Research Dept. 1/19/2022

M1_Buffalo_2 For KLRD TR

Detail of Reno County



Plan: M1_Buffalo_2 For KLRD TR

Map layers

- Voting District
- County
- Census Place
- Streets
- Interstate Highways
- U.S. Highways
- State Highways

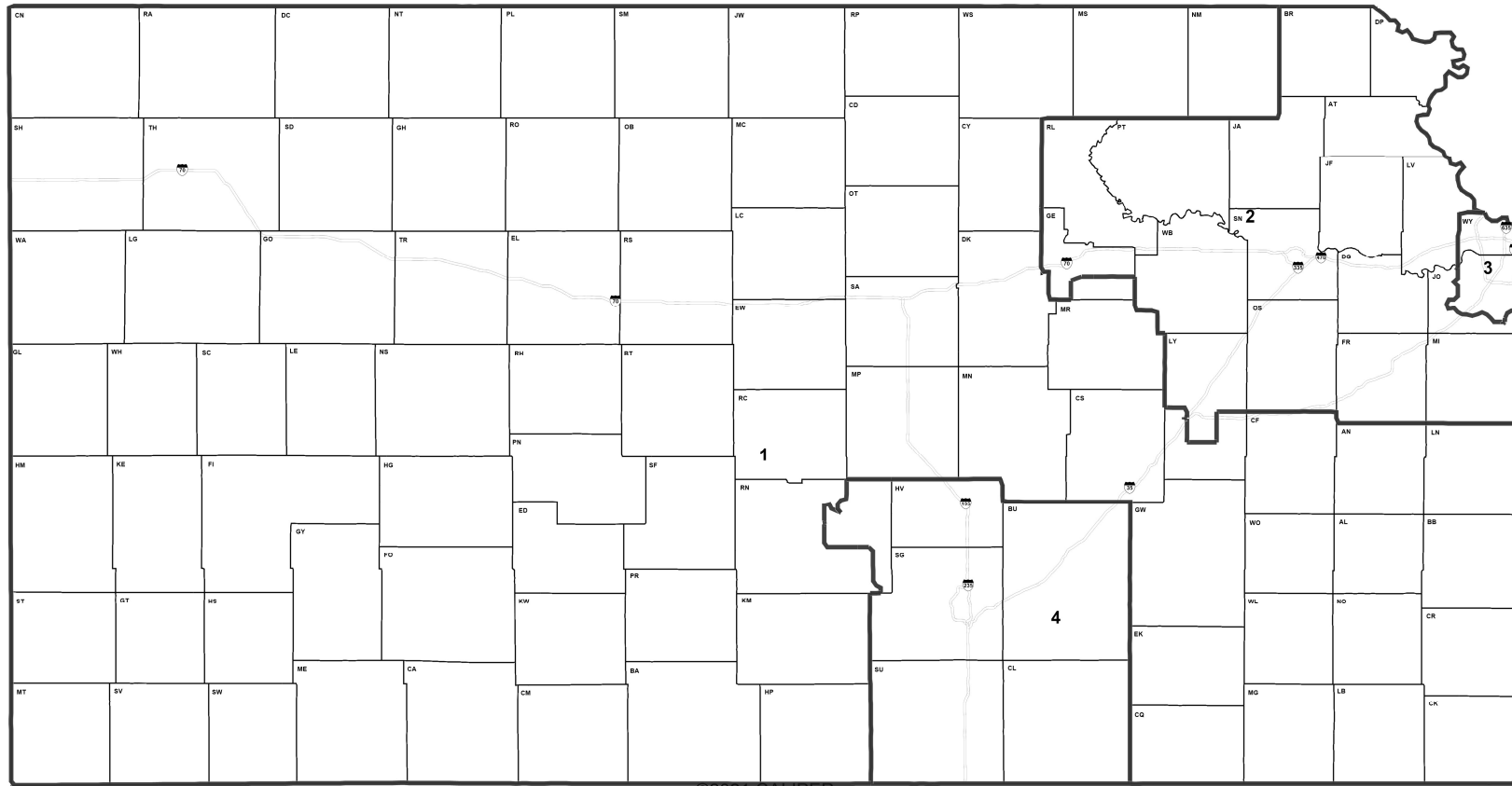
District

- 1
- 2
- 3
- 4

0 3.3 6.7 10
Miles

Kansas Legislative Research Dept. 1/19/2022

M1_Buffalo_2 For KLRD TR



©2021 CALIPER

District	Population	Deviation	% Deviation
1	734,469	-1	-0%
2	734,470	0	0%
3	734,471	1	0%
4	734,470	0	0%

Plan: M1_Buffalo_2 For KLRD TR
Map layers

- County
- Districts
- Interstate Highways

0 25 50 75
Miles

Kansas Legislative Research Dept. 1/19/2022

User: **Matthew Mohan**

Plan Name: **M1_Buffalo_2 For KLRD TR**

Plan Type: **Congressional**

Population Summary

Wednesday, January 19, 2022

2:45 PM

District	Population	Deviation	% Devn.
1	734,469	-1	0.00%
2	734,470	0	0.00%
3	734,471	1	0.00%
4	734,470	0	0.00%

Total Population: 2,937,880

Ideal District Population: 734,470

Summary Statistics:

Population Range: 734,469 to 734,471

Ratio Range: 0.00

Absolute Range: -1 to 1

Absolute Overall Range: 2

Relative Range: 0.00% to 0.00%

Relative Overall Range: 0.00%

Absolute Mean Deviation: 0.50

Relative Mean Deviation: 0.00%

Standard Deviation: 0.71

User: **Matthew Mohan**

Plan Name: **M1_Buffalo_2 For KLRD TR**

Plan Type: **Congressional**

Measures of Compactness Report

Wednesday, January 19, 2022

2:47 PM

	Reock
Sum	N/A
Min	0.41
Max	0.58
Mean	0.52
Std. Dev.	0.07

District	Reock
1	0.41
2	0.53
3	0.54
4	0.58

Measures of Compactness Summary

Reock The measure is always between 0 and 1, with 1 being the most compact.

User: Matthew Mohan

Plan Name: M1_Buffalo_2 For KLRD TR

Plan Type: Congressional

Political Subdivision Splits Between Districts

Wednesday, January 19, 2022

2:46 PM

Number of subdivisions not split:

County	101
Voting District	4,233

Number of subdivisions split into more than one district:

County	4
Voting District	7

Number of splits involving no population:

County	0
Voting District	0

Split Counts

County

Cases where an area is split among 2 Districts: 4

Voting District

Cases where an area is split among 2 Districts: 7

County	Voting District	District	Population
<i>Split Counties:</i>			
Geary KS		1	291
Geary KS		2	36,448
Johnson KS		2	44,637
Johnson KS		3	565,226
Lyon KS		1	3,472
Lyon KS		2	28,707
Reno KS		1	9,587
Reno KS		4	52,311
<i>Split VTDs:</i>			
Geary KS	Blakely Township	1	106
Geary KS	Blakely Township	2	7
Johnson KS	Overland Park 6-09	2	12
Johnson KS	Overland Park 6-09	3	3,185
Lyon KS	Precinct 27	1	779
Lyon KS	Precinct 27	2	5
Lyon KS	Precinct 30	1	858
Lyon KS	Precinct 30	2	135
Reno KS	Haven Township	1	168
Reno KS	Haven Township	4	1,379
Reno KS	South Reno Township	1	7
Reno KS	South Reno Township	4	267
Reno KS	Sumner Township	1	262
Reno KS	Sumner Township	4	382

User: **Matthew Mohan**

Plan Name: **M1_Buffalo_2 For KLRD TR**

Plan Type: **Congressional**

Error Check Report

Wednesday, January 19, 2022

2:44 PM

DISTRICT	POPULATION	% DEVIATION	OUTSIDE*
1	734,469	0.00	Y
2	734,470	0.00	
3	734,471	0.00	Y
4	734,470	0.00	

Total Population:

2,937,880

*OUTSIDE = Y if the deviation from
the target value is greater than 0%

Number of Districts:

4

Unassigned Units

County	VTD	Block
---------------	------------	--------------

Number of Units Unassigned: 0

**Plan Comparison
Racial Composition and Hispanic Population**

		Hispanic and Non-Hispanic																								
District	Total Population	White		AP White		Black		AP Black		American Indian		AP American Indian		Asian Hawaiian Other Pacific Islander**		AP Asian Hawaiian Other Pacific Islander**		Other		AP Other		2 or more races	Hispanic*			
2012 Congressional	1	700,773	547,738	78.2 %	612,400	87.4 %	22,408	3.2 %	32,368	4.6 %	5,445	0.8 %	20,627	2.9 %	11,848	1.7 %	18,409	2.6 %	45,949	6.6 %	87,988	12.6 %	67,385	9.6 %	120,974	17.3 %
M1_Buffalo_2 For KLRD TR	1	734,469	599,218	81.6 %	663,138	90.3 %	13,108	1.8 %	21,678	3.0 %	7,732	1.1 %	27,735	3.8 %	7,137	1.0 %	11,832	1.6 %	41,137	5.6 %	79,586	10.8 %	66,137	9.0 %	106,237	14.5 %
2012 Congressional	2	713,007	579,561	81.3 %	637,427	89.4 %	32,879	4.6 %	48,026	6.7 %	12,012	1.7 %	36,556	5.1 %	10,857	1.5 %	16,940	2.4 %	17,249	2.4 %	38,449	5.4 %	60,449	8.5 %	52,062	7.3 %
M1_Buffalo_2 For KLRD TR	2	734,470	577,301	78.6 %	639,788	87.1 %	41,871	5.7 %	58,733	8.0 %	10,135	1.4 %	31,792	4.3 %	16,117	2.2 %	24,586	3.3 %	23,362	3.2 %	49,777	6.8 %	65,684	8.9 %	69,064	9.4 %
2012 Congressional	3	792,286	559,069	70.6 %	634,751	80.1 %	63,470	8.0 %	77,117	9.7 %	4,521	0.6 %	21,215	2.7 %	41,588	5.2 %	51,221	6.5 %	44,476	5.6 %	91,063	11.5 %	79,162	10.0 %	110,697	14.0 %
M1_Buffalo_2 For KLRD TR	3	734,471	510,058	69.4 %	580,821	79.1 %	62,276	8.5 %	75,120	10.2 %	4,227	0.6 %	19,145	2.6 %	40,910	5.6 %	49,997	6.8 %	42,863	5.8 %	87,228	11.9 %	74,137	10.1 %	106,119	14.4 %
2012 Congressional	4	731,814	536,094	73.3 %	605,688	82.8 %	50,052	6.8 %	65,764	9.0 %	9,017	1.2 %	32,907	4.5 %	25,392	3.5 %	33,515	4.6 %	37,748	5.2 %	72,143	9.9 %	73,511	10.0 %	98,870	13.5 %
M1_Buffalo_2 For KLRD TR	4	734,470	535,885	73.0 %	606,519	82.6 %	51,554	7.0 %	67,744	9.2 %	8,901	1.2 %	32,633	4.4 %	25,521	3.5 %	33,670	4.6 %	38,060	5.2 %	73,052	9.9 %	74,549	10.2 %	101,183	13.8 %
2012 Congressional		2,937,880	2,222,462		2,490,266		168,809		223,275		30,995		111,305		89,685		120,085		145,422		289,643		280,507		382,603	
M1_Buffalo_2 For KLRD TR		2,937,880	2,222,462		2,490,266		168,809		223,275		30,995		111,305		89,685		120,085		145,422		289,643		280,507		382,603	

*The Hispanic column includes persons of Hispanic Origin of all races.

** The Census Bureau tabulated and reported 2 race categories that are combined in this report: "Asian" and "Native Hawaiian & Other Pacific Islander".

**Plan Comparison
Racial Composition and Hispanic Population (Voting Age Population)**

		Hispanic and Non-Hispanic 18+ Population																				Hispanic 18+*				
District	Total 18+ Population	White		AP White		Black		AP Black		American Indian		AP American Indian		Asian Hawaiian Other Pacific Islander**		AP Asian Hawaiian Other Pacific Islander**		Other		AP Other		2 or more races				
2012 Congressional	1	533,304	429,782	80.6 %	469,328	88.0 %	17,312	3.2 %	21,428	4.0 %	4,096	0.8 %	14,411	2.7 %	9,444	1.8 %	12,901	2.4 %	31,416	5.9 %	58,338	10.9 %	41,254	7.7 %	77,086	14.5 %
M1_Buffalo_2 For KLRD TR	1	556,750	467,207	83.9 %	506,526	91.0 %	10,126	1.8 %	13,476	2.4 %	5,651	1.0 %	19,201	3.4 %	5,479	1.0 %	7,925	1.4 %	27,600	5.0 %	52,090	9.4 %	40,687	7.3 %	66,323	11.9 %
2012 Congressional	2	550,432	458,523	83.3 %	493,198	89.6 %	25,351	4.6 %	31,497	5.7 %	9,057	1.6 %	25,632	4.7 %	8,916	1.6 %	12,216	2.2 %	12,247	2.2 %	26,200	4.8 %	36,338	6.6 %	32,969	6.0 %
M1_Buffalo_2 For KLRD TR	2	565,850	456,757	80.7 %	493,877	87.3 %	32,085	5.7 %	39,080	6.9 %	7,762	1.4 %	22,332	3.9 %	13,266	2.3 %	17,787	3.1 %	16,818	3.0 %	34,124	6.0 %	39,162	6.9 %	44,717	7.9 %
2012 Congressional	3	595,079	436,853	73.4 %	482,445	81.1 %	46,547	7.8 %	52,575	8.8 %	3,312	0.6 %	15,106	2.5 %	30,635	5.1 %	35,103	5.9 %	29,921	5.0 %	59,661	10.0 %	47,811	8.0 %	70,288	11.8 %
M1_Buffalo_2 For KLRD TR	3	553,668	400,895	72.4 %	443,683	80.1 %	45,760	8.3 %	51,525	9.3 %	3,082	0.6 %	13,687	2.5 %	30,143	5.4 %	34,378	6.2 %	28,837	5.2 %	57,242	10.3 %	44,951	8.1 %	67,644	12.2 %
2012 Congressional	4	550,501	418,667	76.1 %	460,182	83.6 %	36,050	6.5 %	42,673	7.8 %	6,607	1.2 %	22,748	4.1 %	19,739	3.6 %	23,682	4.3 %	25,458	4.6 %	47,481	8.6 %	43,980	8.0 %	61,243	11.1 %
M1_Buffalo_2 For KLRD TR	4	553,048	418,966	75.8 %	461,067	83.4 %	37,289	6.7 %	44,092	8.0 %	6,577	1.2 %	22,677	4.1 %	19,846	3.6 %	23,812	4.3 %	25,787	4.7 %	48,224	8.7 %	44,583	8.1 %	62,902	11.4 %
2012 Congressional		2,229,316	1,743,825		1,905,153		125,260		148,173		23,072		77,897		68,734		83,902		99,042		191,680		169,383		241,586	
M1_Buffalo_2 For KLRD TR		2,229,316	1,743,825		1,905,153		125,260		148,173		23,072		77,897		68,734		83,902		99,042		191,680		169,383		241,586	

*The Hispanic column includes persons of Hispanic Origin of all races.

** The Census Bureau tabulated and reported 2 race categories that are combined in this report: "Asian" and "Native Hawaiian & Other Pacific Islander".

Plan Comparison Racial Composition and Hispanic Population 2

	District	Total Pop.	Non-Hispanic Black							Non-Hispanic American Indian					Non-Hispanic Asian, Hawaiian, Other Pacific Islander**					Non-Hispanic Other					2 or more Races		Hispanic Origin			
			Single	AP	Single %	AP%	DOJ	%	Single	AP	Single %	AP%	DOJ	%	Single	AP	Single %	AP%	DOJ	%	Single	AP	Single %	AP%	DOJ	%	NH	NH%	His p	%
2012 Congressional M1_Buffalo_2 For KLRD TR	1	700,773	21,147 to 12,373	29,344 to 19,631	3.0 to 1.7	4.2 to 2.7	27,315 to 17,938	3.9 to 2.4	2,779 to 5,247	15,034 to 22,470	.4 to .7	2.1 to 3.1	13,521 to 20,953	1.9 to 2.9	11,418 to 6,844	16,928 to 10,615	1.6 to .9	2.4 to 1.4	14,782 to 9,043	2.1 to 1.2	2,333 to 1,855	7,343 to 7,493	.3 to .3	1.0 to 1.0	6,876 to 7,018	1.0 to 1.0	27,726 to 31,091	4.0 to 4.2	120,974 to 106,237	17.3 to 14.5
2012 Congressional M1_Buffalo_2 For KLRD TR	2	713,007	31,643 to 40,169	44,732 to 54,490	4.4 to 5.5	6.3 to 7.4	41,613 to 50,932	5.8 to 6.9	10,343 to 8,220	32,142 to 26,801	1.5 to 1.1	4.5 to 3.6	29,455 to 24,045	4.1 to 3.3	10,663 to 15,767	16,138 to 23,432	1.5 to 2.1	2.3 to 3.2	14,623 to 21,157	2.1 to 2.9	2,183 to 2,838	8,249 to 8,889	.3 to .4	1.2 to 1.2	7,715 to 8,289	1.1 to 1.1	42,408 to 41,912	5.9 to 5.7	52,062 to 69,064	7.3 to 9.4
2012 Congressional M1_Buffalo_2 For KLRD TR	3	792,286	62,137 to 60,979	73,649 to 71,788	7.8 to 8.3	9.3 to 9.8	70,557 to 68,811	8.9 to 9.4	2,351 to 2,141	16,261 to 14,500	.3 to .3	2.1 to 2.0	14,003 to 12,318	1.8 to 1.7	41,265 to 40,615	50,164 to 49,002	5.2 to 5.5	6.3 to 6.7	48,238 to 47,194	6.1 to 6.4	3,002 to 2,774	10,278 to 9,434	.4 to .4	1.3 to 1.3	9,554 to 8,741	1.2 to 1.2	37,527 to 34,318	4.7 to 4.7	110,697 to 106,119	14.0 to 14.4
2012 Congressional M1_Buffalo_2 For KLRD TR	4	731,814	48,425 to 49,831	61,836 to 63,652	6.6 to 6.8	8.4 to 8.7	57,846 to 59,650	7.9 to 8.1	6,448 to 6,313	26,739 to 26,405	.9 to .9	3.7 to 3.6	23,518 to 23,181	3.2 to 3.2	24,994 to 25,114	32,172 to 32,353	3.4 to 3.4	4.4 to 4.4	30,038 to 30,287	4.1 to 4.1	2,546 to 2,597	8,181 to 8,235	.3 to .4	1.1 to 1.1	7,469 to 7,566	1.0 to 1.0	41,364 to 41,704	5.7 to 5.7	98,870 to 101,183	13.5 to 13.8

*The Hispanic column includes persons of Hispanic Origin of all races.
 ** The Census Bureau tabulated and reported 2 race categories that are combined in this report: "Asian" and "Native Hawaiian & Other Pacific Islander".
 Percentages are a percent of total Population.
 Source: U.S. Bureau of the Census Census 2020

DOJ Definitions:
 Black = Non-Hispanic Black or African American + Non-Hispanic Black or African American and White
 Asian and Hawaiian = Non-Hispanic Asian + Non-Hispanic Asian and White + Non-Hispanic Native Hawaiian + Non-Hispanic Native Hawaiian and White
 Hispanic = Hispanic of Any Race
 Indian = Non-Hispanic American Indian and Alaska Native + Non-Hispanic American Indian and Alaska Native and White
 Other = Non-Hispanic Some Other Race + Non-Hispanic Some Other Race and White
 + Non-Hispanic Other Multi-Race (where more than one minority race is listed)

Plan Comparison
Racial Composition and Hispanic Population 2 (Voting Age Population)

District	Total 18+ Pop.	Non-Hispanic Black 18+								Non-Hispanic American Indian 18+					Non-Hispanic Asian, Hawaiian, Other Pacific Islander 18+**					Non-Hispanic Other 18+					2 or more Races 18+		Hispanic Origin 18+			
		Single	AP	Single		DOJ	%	Single	AP	Single		DOJ	%	Single	AP	Single		DOJ	%	Single	AP	Single		DOJ	%	NH	NH%	His p	%	
				%	AP%					%	AP%					%	AP%					%	AP%							%
2012 Congressional M1_Buffalo_2 For KLRD TR	1 1	533,304 556,750	16,615 to 9,709	20,051 to 12,537	3.1 to 1.7	3.8 to 2.3	18,968 to 11,653	3.6 to 2.1	2,274 to 4,001	10,947 to 16,029	.4 to .7	2.1 to 2.9	10,134 to 15,214	1.9 to 2.7	9,203 to 5,318	12,201 to 7,315	1.7 to 1.0	2.3 to 1.3	10,944 to 6,362	2.1 to 1.1	1,711 to 1,325	5,368 to 5,422	.3 to .2	1.0 to 1.0	5,067 to 5,127	1.0 to .9	16,943 to 19,378	3.2 to 3.5	77,086 to 66,323	14.5 to 11.9
2012 Congressional M1_Buffalo_2 For KLRD TR	2 2	550,432 565,850	24,692 to 31,179	30,058 to 37,222	4.5 to 5.5	5.5 to 6.6	28,275 to 35,197	5.1 to 6.2	7,939 to 6,461	23,080 to 19,413	1.4 to 1.1	4.2 to 3.4	21,510 to 17,803	3.9 to 3.1	8,784 to 13,057	11,793 to 17,254	1.6 to 2.3	2.1 to 3.0	10,926 to 15,980	2.0 to 2.8	1,525 to 2,053	5,985 to 6,450	.3 to .4	1.1 to 1.1	5,646 to 6,064	1.0 to 1.1	25,638 to 24,874	4.7 to 4.4	32,969 to 44,717	6.0 to 7.9
2012 Congressional M1_Buffalo_2 For KLRD TR	3 3	595,079 553,668	45,914 to 45,144	51,036 to 50,033	7.7 to 8.2	8.6 to 9.0	49,173 to 48,229	8.3 to 8.7	1,837 to 1,658	12,006 to 10,744	.3 to .3	2.0 to 1.9	10,554 to 9,343	1.8 to 1.7	30,447 to 29,961	34,631 to 33,929	5.1 to 5.4	5.8 to 6.1	33,657 to 33,017	5.7 to 6.0	2,032 to 1,867	6,932 to 6,357	.3 to .3	1.2 to 1.1	6,507 to 5,950	1.1 to 1.1	21,978 to 20,133	3.7 to 3.6	70,288 to 67,644	11.8 to 12.2
2012 Congressional M1_Buffalo_2 For KLRD TR	4 4	550,501 553,048	35,287 to 36,476	41,099 to 42,452	6.4 to 6.6	7.5 to 7.7	38,820 to 40,157	7.1 to 7.3	4,945 to 4,875	19,213 to 19,060	.9 to .9	3.5 to 3.4	17,298 to 17,136	3.1 to 3.1	19,519 to 19,617	23,101 to 23,228	3.5 to 3.5	4.2 to 4.2	21,927 to 22,095	4.0 to 4.0	1,710 to 1,733	5,791 to 5,847	.3 to .3	1.1 to 1.1	5,350 to 5,429	1.0 to 1.0	24,755 to 24,929	4.5 to 4.5	61,243 to 62,902	11.1 to 11.4

*The Hispanic column includes persons of Hispanic Origin of all races.
 ** The Census Bureau tabulated and reported 2 race categories that are combined in this report: "Asian" and "Native Hawaiian & Other Pacific Islander".
 Percentages are a percent of total Population.
 Source: U.S. Bureau of the Census Census 2020

DOJ Definitions:
 Black = Non-Hispanic Black or African American + Non-Hispanic Black or African American and White
 Asian and Hawaiian = Non-Hispanic Asian + Non-Hispanic Asian and White + Non-Hispanic Native Hawaiian + Non-Hispanic Native Hawaiian and White
 Hispanic = Hispanic of Any Race
 Indian = Non-Hispanic American Indian and Alaska Native + Non-Hispanic American Indian and Alaska Native and White
 Other = Non-Hispanic Some Other Race + Non-Hispanic Some Other Race and White
 + Non-Hispanic Other Multi-Race (where more than one minority race is listed)

M1_Buffalo_2 For KLRD TR District 1 is composed of:

479,123 (65.2 %), from district 1 in 2012 Congressional
205,691 (28.0 %), from district 2 in 2012 Congressional
49,655 (6.8 %), from district 4 in 2012 Congressional

M1_Buffalo_2 For KLRD TR New District 1 Total is 734,469

M1_Buffalo_2 For KLRD TR District 2 is composed of:

169,339 (23.1 %), from district 1 in 2012 Congressional
507,316 (69.1 %), from district 2 in 2012 Congressional
57,815 (7.9 %), from district 3 in 2012 Congressional

M1_Buffalo_2 For KLRD TR New District 2 Total is 734,470

M1_Buffalo_2 For KLRD TR District 3 is composed of:

734,471 (100.0 %), from district 3 in 2012 Congressional

M1_Buffalo_2 For KLRD TR New District 3 Total is 734,471

M1_Buffalo_2 For KLRD TR District 4 is composed of:

52,311 (7.1 %), from district 1 in 2012 Congressional
682,159 (92.9 %), from district 4 in 2012 Congressional

M1_Buffalo_2 For KLRD TR New District 4 Total is 734,470

*The Hispanic column includes persons of Hispanic Origin of all races.

** The Census Bureau tabulated and reported 2 race categories that are combined in this report: "Asian" and "Native Hawaiian & Other Pacific Islander".

Percentages are a percent of total Population.

Source: Secretary of State

DGrider

Congressional

12:07:16 PM, 1/19/2022

M1_Buffalo_2 For KLRD TR District 1 is composed of:

361,565 (64.9 %), from district 1 in 2012 Congressional
156,854 (28.2 %), from district 2 in 2012 Congressional
38,331 (6.9 %), from district 4 in 2012 Congressional

M1_Buffalo_2 For KLRD TR New District 1 Total is 556,750

M1_Buffalo_2 For KLRD TR District 2 is composed of:

130,861 (23.1 %), from district 1 in 2012 Congressional
393,578 (69.6 %), from district 2 in 2012 Congressional
41,411 (7.3 %), from district 3 in 2012 Congressional

M1_Buffalo_2 For KLRD TR New District 2 Total is 565,850

M1_Buffalo_2 For KLRD TR District 3 is composed of:

553,668 (100.0 %), from district 3 in 2012 Congressional

M1_Buffalo_2 For KLRD TR New District 3 Total is 553,668

M1_Buffalo_2 For KLRD TR District 4 is composed of:

40,878 (7.4 %), from district 1 in 2012 Congressional
512,170 (92.6 %), from district 4 in 2012 Congressional

M1_Buffalo_2 For KLRD TR New District 4 Total is 553,048

*The Hispanic column includes persons of Hispanic Origin of all races.

** The Census Bureau tabulated and reported 2 race categories that are combined in this report: "Asian" and "Native Hawaiian & Other Pacific Islander".

Percentages are a percent of total Population.

Source: Secretary of State

DGrider

Congressional

12:11:04 PM, 1/19/2022

	Hispanic *	Non-Hispanic Black DOJ
M1_Buffalo_2 For KLRD TR District 1 is composed of:		
479,123 (65.2 %), from district 1 in 2012 Congressional	93,193 12.7 %	10,900 1.5 %
205,691 (28.0 %), from district 2 in 2012 Congressional	9,662 1.3 %	6,481 .9 %
49,655 (6.8 %), from district 4 in 2012 Congressional	3,382 .5 %	557 .1 %
M1_Buffalo_2 For KLRD TR New District 1 Total is 734,469	106,237 14.5 %	17,938 2.4 %
M1_Buffalo_2 For KLRD TR District 2 is composed of:		
169,339 (23.1 %), from district 1 in 2012 Congressional	22,086 3.0 %	14,054 1.9 %
507,316 (69.1 %), from district 2 in 2012 Congressional	42,400 5.8 %	35,132 4.8 %
57,815 (7.9 %), from district 3 in 2012 Congressional	4,578 .6 %	1,746 .2 %
M1_Buffalo_2 For KLRD TR New District 2 Total is 734,470	69,064 9.4 %	50,932 6.9 %
M1_Buffalo_2 For KLRD TR District 3 is composed of:		
734,471 (100.0 %), from district 3 in 2012 Congressional	106,119 14.4 %	68,811 9.4 %
M1_Buffalo_2 For KLRD TR New District 3 Total is 734,471	106,119 14.4 %	68,811 9.4 %
M1_Buffalo_2 For KLRD TR District 4 is composed of:		
52,311 (7.1 %), from district 1 in 2012 Congressional	5,695 .8 %	2,361 .3 %
682,159 (92.9 %), from district 4 in 2012 Congressional	95,488 13.0 %	57,289 7.8 %
M1_Buffalo_2 For KLRD TR New District 4 Total is 734,470	101,183 13.8 %	59,650 8.1 %

*The Hispanic column includes persons of Hispanic Origin of all races.
 Percentages are a percent of total Population.
 Source: Secretary of State

	<u>18+ Hispanic *</u>	<u>18+ Non-Hispanic Black DOJ</u>
M1_Buffalo_2 For KLRD TR District 1 is composed of:		
361,565 (64.9 %), from district 1 in 2012 Congressional	58,518 10.5 %	7,277 1.3 %
156,854 (28.2 %), from district 2 in 2012 Congressional	5,755 1.0 %	4,040 .7 %
38,331 (6.9 %), from district 4 in 2012 Congressional	2,050 .4 %	336 .1 %
M1_Buffalo_2 For KLRD TR New District 1 Total is 556,750	66,323 11.9 %	11,653 2.1 %
M1_Buffalo_2 For KLRD TR District 2 is composed of:		
130,861 (23.1 %), from district 1 in 2012 Congressional	14,859 2.6 %	10,018 1.8 %
393,578 (69.6 %), from district 2 in 2012 Congressional	27,214 4.8 %	24,235 4.3 %
41,411 (7.3 %), from district 3 in 2012 Congressional	2,644 .5 %	944 .2 %
M1_Buffalo_2 For KLRD TR New District 2 Total is 565,850	44,717 7.9 %	35,197 6.2 %
M1_Buffalo_2 For KLRD TR District 3 is composed of:		
553,668 (100.0 %), from district 3 in 2012 Congressional	67,644 12.2 %	48,229 8.7 %
M1_Buffalo_2 For KLRD TR New District 3 Total is 553,668	67,644 12.2 %	48,229 8.7 %
M1_Buffalo_2 For KLRD TR District 4 is composed of:		
40,878 (7.4 %), from district 1 in 2012 Congressional	3,709 .7 %	1,673 .3 %
512,170 (92.6 %), from district 4 in 2012 Congressional	59,193 10.7 %	38,484 7.0 %
M1_Buffalo_2 For KLRD TR New District 4 Total is 553,048	62,902 11.4 %	40,157 7.3 %

*The Hispanic column includes persons of Hispanic Origin of all races.
 Percentages are a percent of total Population.
 Source: Secretary of State

Place Assignment Report for M1_Buffalo_2 For KLRD TR

	2020 Population	2020 Population	2020 Population	2020 Population
Abbyville (2000100)				
District: 1	83			
Abilene (2000125)				
District: 1	6,460			
Ada (2000225)				
District: 1	86			
Admire (2000325)				
District: 2	130			
Agenda (2000475)				
District: 1	47			
Agra (2000550)				
District: 1	208			
Albert (2000825)				
District: 1	132			
Alden (2000950)				
District: 1	122			
Alexander (2001050)				
District: 1	54			
Allen (2001275)				
District: 2	160			
Alma (2001350)				
District: 2	802			
Almena (2001425)				
District: 1	363			
Altamont (2001550)				
District: 1	1,061			
Alta Vista (2001575)				
District: 2	409			
Alton (2001600)				
District: 1	100			
Altoona (2001625)				
District: 1	354			
Americus (2001675)				
District: 2	776			
Ames (2001725)				
District: 1	33			
Andale (2001775)				
District: 4	941			
Andover (2001800)				
District: 4	14,892			
Anthony (2001975)				
District: 1	2,108			
Arcadia (2002175)				
District: 1	254			
Argonia (2002250)				
District: 4	456			

Place Assignment Report for M1_Buffalo_2 For KLRD TR

2020 Population	2020 Population	2020 Population	2020 Population
Arkansas City (2002300)			
District: 4	11,974		
Arlington (2002325)			
District: 1	435		
Arma (2002375)			
District: 1	1,407		
Asherville (2002600)			
District: 1	19		
Ashland (2002675)			
District: 1	783		
Assaria (2002850)			
District: 1	428		
Atchison (2002900)			
District: 2	10,885		
Athol (2003025)			
District: 1	41		
Atlanta (2003050)			
District: 4	168		
Attica (2003100)			
District: 1	516		
Atwood (2003150)			
District: 1	1,290		
Auburn (2003250)			
District: 2	1,273		
Augusta (2003300)			
District: 4	9,256		
Aurora (2003425)			
District: 1	56		
Axtell (2003600)			
District: 1	399		
Baileyville (2003675)			
District: 1	182		
Bala (2003800)			
District: 2	29		
Baldwin City (2003900)			
District: 2	4,826		
Barnard (2004225)			
District: 1	64		
Barnes (2004250)			
District: 1	165		
Bartlett (2004350)			
District: 1	69		
Basehor (2004400)			
District: 2	6,896		
Bassett (2004450)			
District: 1	20		

Place Assignment Report for M1_Buffalo_2 For KLRD TR

	2020 Population	2020 Population	2020 Population	2020 Population
Bavaria (2004575)				
District: 1	60			
Baxter Springs (2004625)				
District: 1	3,888			
Bazine (2004775)				
District: 1	282			
Beattie (2004900)				
District: 1	197			
Beaumont (2004925)				
District: 4	36			
Beaver (2004950)				
District: 1	52			
Bel Aire (2005337)				
District: 4	8,262			
Belle Plaine (2005500)				
District: 4	1,467			
Belleville (2005600)				
District: 1	2,007			
Beloit (2005775)				
District: 1	3,404			
Belpre (2005825)				
District: 1	97			
Belvue (2005925)				
District: 2	177			
Bendena (2005975)				
District: 2	117			
Benedict (2006000)				
District: 1	69			
Bennington (2006075)				
District: 1	622			
Bentley (2006125)				
District: 4	560			
Benton (2006175)				
District: 4	943			
Bern (2006275)				
District: 1	161			
Beverly (2006500)				
District: 1	135			
Big Bow (2006575)				
District: 1	32			
Bird City (2006825)				
District: 1	437			
Bison (2006950)				
District: 1	179			
Blue Mound (2007600)				
District: 1	219			

Place Assignment Report for M1_Buffalo_2 For KLRD TR

2020 Population	2020 Population	2020 Population	2020 Population
Blue Rapids (2007650)			
District: 1	928		
Bluff City (2007775)			
District: 1	45		
Bogue (2007825)			
District: 1	155		
Bonner Springs (2007975)			
District: 2	6	District: 3	7,831
Bremen (2008300)			
District: 1	51		
Brewster (2008425)			
District: 1	291		
Bridgeport (2008450)			
District: 1	64		
Bronson (2008475)			
District: 1	304		
Brookville (2008575)			
District: 1	247		
Brownell (2008675)			
District: 1	23		
Bucklin (2009000)			
District: 1	727		
Bucyrus (2009050)			
District: 2	171		
Buffalo (2009150)			
District: 1	217		
Buhler (2009200)			
District: 4	1,325		
Bunker Hill (2009225)			
District: 1	103		
Burden (2009250)			
District: 4	512		
Burdett (2009275)			
District: 1	228		
Burdick (2009300)			
District: 1	62		
Burlingame (2009350)			
District: 2	971		
Burlington (2009400)			
District: 1	2,634		
Burns (2009450)			
District: 1	234		
Burr Oak (2009525)			
District: 1	140		
Burton (2009575)			
District: 4	861		

Place Assignment Report for M1_Buffalo_2 For KLRD TR

	2020 Population	2020 Population	2020 Population	2020 Population
Bushong (2009675)				
District: 2	27			
Bushton (2009700)				
District: 1	203			
Byers (2009800)				
District: 1	38			
Caldwell (2009900)				
District: 4	1,025			
Cambridge (2010125)				
District: 4	92			
Caney (2010375)				
District: 1	1,788			
Canton (2010475)				
District: 1	685			
Carbondale (2010600)				
District: 2	1,352			
Carlton (2010675)				
District: 1	40			
Cassoday (2010925)				
District: 4	113			
Catharine (2011025)				
District: 1	113			
Cawker City (2011175)				
District: 1	457			
Cedar (2011325)				
District: 1	11			
Cedar Point (2011425)				
District: 1	22			
Cedar Vale (2011450)				
District: 1	476			
Centerville (2012325)				
District: 1	78			
Centralia (2012425)				
District: 1	485			
Centropolis (2012450)				
District: 2	100			
Chanute (2012500)				
District: 1	8,722			
Chapman (2012550)				
District: 1	1,377			
Chase (2012650)				
District: 1	396			
Chautauqua (2012675)				
District: 1	108			
Cheney (2012775)				
District: 4	2,181			

Place Assignment Report for M1_Buffalo_2 For KLRD TR

	2020 Population	2020 Population	2020 Population	2020 Population
Cherokee (2012825)				
District: 1	590			
Cherryvale (2012925)				
District: 1	2,192			
Chetopa (2012950)				
District: 1	929			
Chicopee (2013100)				
District: 1	422			
Cimarron (2013275)				
District: 1	1,981			
Circleville (2013375)				
District: 2	153			
Clafin (2013425)				
District: 1	562			
Clay Center (2013625)				
District: 1	4,199			
Clayton (2013675)				
District: 1	44			
Clearwater (2013925)				
District: 4	2,653			
Clifton (2014200)				
District: 1	454			
Climax (2014275)				
District: 1	45			
Clyde (2014475)				
District: 1	694			
Coats (2014525)				
District: 1	68			
Codell (2014575)				
District: 1	49			
Coffeyville (2014600)				
District: 1	8,826			
Colby (2014650)				
District: 1	5,570			
Coldwater (2014700)				
District: 1	687			
Collyer (2014900)				
District: 1	97			
Colony (2014950)				
District: 1	381			
Columbus (2015075)				
District: 1	2,929			
Colwich (2015100)				
District: 4	1,455			
Concordia (2015200)				
District: 1	5,111			

Place Assignment Report for M1_Buffalo_2 For KLRD TR

2020 Population	2020 Population	2020 Population	2020 Population
Conway Springs (2015325)			
District: 4	1,086		
Coolidge (2015400)			
District: 1	80		
Copeland (2015475)			
District: 1	251		
Corning (2015725)			
District: 1	212		
Cottonwood Falls (2015900)			
District: 1	851		
Council Grove (2015925)			
District: 1	2,140		
Courtland (2016025)			
District: 1	294		
Coyville (2016150)			
District: 1	60		
Crestline (2016325)			
District: 1	116		
Croweburg (2016475)			
District: 1	92		
Cuba (2016625)			
District: 1	140		
Cullison (2016675)			
District: 1	83		
Culver (2016700)			
District: 1	114		
Cunningham (2016775)			
District: 1	444		
Damar (2016975)			
District: 1	112		
Danville (2017000)			
District: 1	29		
Dearing (2017150)			
District: 1	382		
Deerfield (2017225)			
District: 1	711		
Delia (2017525)			
District: 2	151		
Delphos (2017600)			
District: 1	302		
Denison (2017625)			
District: 2	146		
Dennis (2017675)			
District: 1	152		
Denton (2017750)			
District: 2	130		

Place Assignment Report for M1_Buffalo_2 For KLRD TR

	2020 Population	2020 Population	2020 Population	2020 Population
Derby (2017800)				
District: 4	25,625			
De Soto (2017850)				
District: 2	6,118			
Detroit (2017875)				
District: 1	102			
Devon (2017900)				
District: 1	71			
Dexter (2017925)				
District: 4	224			
Dighton (2018050)				
District: 1	960			
Dodge City (2018250)				
District: 1	27,788			
Dorrance (2018325)				
District: 1	146			
Douglass (2018400)				
District: 4	1,555			
Downs (2018500)				
District: 1	800			
Dresden (2018600)				
District: 1	43			
Dunlap (2018950)				
District: 1	27			
Durham (2019050)				
District: 1	89			
Dwight (2019125)				
District: 1	217			
Earlton (2019275)				
District: 1	60			
Eastborough (2019300)				
District: 4	756			
Easton (2019600)				
District: 2	213			
Eastshore (2019700)				
District: 1	92			
Edgerton (2019825)				
District: 2	1,748			
Edmond (2019875)				
District: 1	28			
Edna (2019900)				
District: 1	388			
Edson (2019925)				
District: 1	17			
Edwardsville (2020000)				
District: 3	4,717			

Place Assignment Report for M1_Buffalo_2 For KLRD TR

2020 Population	2020 Population	2020 Population	2020 Population
Effingham (2020025)			
District: 2	495		
Elbing (2020050)			
District: 4	226		
El Dorado (2020075)			
District: 4	12,870		
Elgin (2020125)			
District: 1	60		
Elk City (2020250)			
District: 1	260		
Elk Falls (2020300)			
District: 1	113		
Elkhart (2020350)			
District: 1	1,888		
Ellinwood (2020425)			
District: 1	2,011		
Ellis (2020450)			
District: 1	1,958		
Ellsworth (2020500)			
District: 1	3,066		
Elmdale (2020675)			
District: 1	40		
Elsmore (2020875)			
District: 1	50		
Elwood (2020950)			
District: 2	1,125		
Elyria (2020975)			
District: 1	120		
Emmett (2021100)			
District: 2	170		
Emporia (2021275)			
District: 1	0	District: 2	24,139
Englewood (2021350)			
District: 1	58		
Ensign (2021400)			
District: 1	166		
Enterprise (2021425)			
District: 1	708		
Erie (2021500)			
District: 1	1,047		
Esbon (2021600)			
District: 1	69		
Eskridge (2021650)			
District: 2	439		
Eudora (2021675)			
District: 2	6,408		

Place Assignment Report for M1_Buffalo_2 For KLRD TR

	2020 Population	2020 Population	2020 Population	2020 Population
Eureka (2021800)				
District: 1	2,332			
Everest (2022025)				
District: 2	265			
Fairview (2022425)				
District: 2	240			
Fairway (2022700)				
District: 3	4,170			
Fall River (2022775)				
District: 1	131			
Falun (2022900)				
District: 1	83			
Farlington (2023050)				
District: 1	68			
Florence (2023600)				
District: 1	394			
Fontana (2023650)				
District: 2	210			
Ford (2023725)				
District: 1	203			
Formoso (2023825)				
District: 1	94			
Fort Dodge (2023890)				
District: 1	97			
Fort Riley (2023975)				
District: 2	9,230			
Fort Scott (2024000)				
District: 1	7,552			
Fowler (2024175)				
District: 1	534			
Frankfort (2024275)				
District: 1	730			
Franklin (2024325)				
District: 1	473			
Frederick (2024550)				
District: 1	8			
Fredonia (2024575)				
District: 1	2,151			
Frontenac (2024850)				
District: 1	3,382			
Fulton (2024925)				
District: 1	165			
Furley (2024975)				
District: 4	39			
Galatia (2025050)				
District: 1	45			

Place Assignment Report for M1_Buffalo_2 For KLRD TR

	2020 Population	2020 Population	2020 Population	2020 Population
Galena (2025100)	District: 1 2,761			
Galesburg (2025150)	District: 1 149			
Galva (2025200)	District: 1 834			
Garden City (2025325)	District: 1 28,151			
Garden Plain (2025375)	District: 4 948			
Gardner (2025425)	District: 2 21,743	District: 3 1,544		
Garfield (2025750)	District: 1 151			
Garland (2025900)	District: 1 31			
Garnett (2025925)	District: 1 3,242			
Gas (2025975)	District: 1 475			
Gaylord (2026000)	District: 1 87			
Gem (2026050)	District: 1 98			
Geneseo (2026075)	District: 1 236			
Geuda Springs (2026200)	District: 4 158			
Girard (2026300)	District: 1 2,496			
Glade (2026325)	District: 1 52			
Glasco (2026375)	District: 1 441			
Glen Elder (2026500)	District: 1 362			
Goddard (2026725)	District: 4 5,084			
Goessel (2026750)	District: 1 556			
Goff (2026775)	District: 1 106			
Goodland (2026875)	District: 1 4,465			
Gorham (2027000)	District: 1 376			

Place Assignment Report for M1_Buffalo_2 For KLRD TR

	2020 Population	2020 Population	2020 Population	2020 Population
Gove City (2027125)				
District: 1	80			
Grainfield (2027200)				
District: 1	322			
Grandview Plaza (2027425)				
District: 2	1,697			
Grantville (2028200)				
District: 2	182			
Great Bend (2028300)				
District: 1	14,733			
Greeley (2028350)				
District: 1	273			
(2028412)				
District: 1	410			
Green (2028425)				
District: 1	95			
Greenleaf (2028625)				
District: 1	350			
Greensburg (2028675)				
District: 1	740			
Greenwich (2028700)				
District: 4	64			
Grenola (2028800)				
District: 1	151			
Gridley (2028850)				
District: 1	313			
Grinnell (2028900)				
District: 1	260			
Gypsum (2029250)				
District: 1	400			
Haddam (2029400)				
District: 1	110			
Hallowell (2029550)				
District: 1	101			
Halstead (2029600)				
District: 4	2,179			
Hamilton (2029675)				
District: 1	182			
Hamlin (2029700)				
District: 2	25			
Hanover (2029875)				
District: 1	690			
Hanston (2029925)				
District: 1	259			
Hardtner (2030000)				
District: 1	167			

Place Assignment Report for M1_Buffalo_2 For KLRD TR

	2020 Population	2020 Population	2020 Population	2020 Population
Harper (2030175)				
District: 1	1,313			
Harris (2030250)				
District: 1	47			
Hartford (2030475)				
District: 1	355			
Harveyville (2030575)				
District: 2	178			
Havana (2030700)				
District: 1	84			
Haven (2030725)				
District: 4	1,170			
Havensville (2030775)				
District: 2	119			
Haviland (2030825)				
District: 1	678			
Hays (2031100)				
District: 1	21,116			
Haysville (2031125)				
District: 4	11,262			
Hazelton (2031150)				
District: 1	82			
Healy (2031200)				
District: 1	195			
Hepler (2031375)				
District: 1	90			
Herington (2031400)				
District: 1	2,109			
Herkimer (2031425)				
District: 1	54			
Herndon (2031475)				
District: 1	119			
Hesston (2031600)				
District: 4	3,505			
Hiawatha (2031675)				
District: 2	3,280			
Highland (2031850)				
District: 2	903			
Hill City (2032175)				
District: 1	1,403			
Hillsboro (2032275)				
District: 1	2,732			
Hillsdale (2032300)				
District: 2	247			
Hoisington (2032550)				
District: 1	2,699			

Place Assignment Report for M1_Buffalo_2 For KLRD TR

	2020 Population	2020 Population	2020 Population	2020 Population
Holcomb (2032575)				
District: 1	2,245			
Hollenberg (2032650)				
District: 1	10			
Holton (2032825)				
District: 2	3,401			
Holyrood (2032850)				
District: 1	403			
Home (2032875)				
District: 1	154			
Hope (2033075)				
District: 1	317			
Horace (2033150)				
District: 1	102			
Horton (2033200)				
District: 2	1,523			
Howard (2033250)				
District: 1	570			
Hoxie (2033350)				
District: 1	1,211			
Hoyt (2033375)				
District: 2	593			
Hudson (2033400)				
District: 1	95			
Hugoton (2033425)				
District: 1	3,747			
Humboldt (2033450)				
District: 1	1,847			
Hunnewell (2033500)				
District: 4	44			
Hunter (2033525)				
District: 1	51			
Huron (2033575)				
District: 2	74			
Hutchinson (2033625)				
District: 4	40,006			
Idana (2033700)				
District: 1	54			
Independence (2033875)				
District: 1	8,548			
Ingalls (2034225)				
District: 1	252			
Inman (2034275)				
District: 1	1,341			
Iola (2034300)				
District: 1	5,396			

Place Assignment Report for M1_Buffalo_2 For KLRD TR

	2020 Population	2020 Population	2020 Population	2020 Population
Ionia (2034350)				
District: 1	17			
Isabel (2034550)				
District: 1	68			
Iuka (2034625)				
District: 1	151			
Jamestown (2034975)				
District: 1	237			
Jennings (2035375)				
District: 1	81			
Jetmore (2035450)				
District: 1	770			
Jewell (2035475)				
District: 1	370			
Johnson City (2035600)				
District: 1	1,464			
Junction City (2035750)				
District: 2	22,932			
Kanopolis (2035950)				
District: 1	443			
Kanorado (2035975)				
District: 1	153			
Kansas City (2036000)				
District: 3	156,607			
Keats (2036200)				
District: 2	96			
Kechi (2036225)				
District: 4	2,217			
Kelly (2036375)				
District: 1	27			
Kensington (2036550)				
District: 1	399			
Kickapoo Site 1 (2036735)				
District: 2	110			
Kickapoo Site 2 (2036736)				
District: 2	27			
Kickapoo Site 5 (2036739)				
District: 2	59			
Kickapoo Site 6 (2036740)				
District: 2	13			
Kickapoo Site 7 (2036741)				
District: 2	104			
Kickapoo Tribal Center (2036744)				
District: 2	177			

Place Assignment Report for M1_Buffalo_2 For KLRD TR

	2020 Population	2020 Population	2020 Population	2020 Population
Kincaid (2036875)				
District: 1	103			
Kingman (2036950)				
District: 1	3,105			
Kinsley (2037075)				
District: 1	1,456			
Kiowa (2037125)				
District: 1	902			
Kipp (2037200)				
District: 1	60			
Kirwin (2037275)				
District: 1	139			
Kismet (2037325)				
District: 1	340			
Labette (2037375)				
District: 1	50			
La Crosse (2037500)				
District: 1	1,266			
La Cygne (2037575)				
District: 1	1,050			
Lafontaine (2037675)				
District: 1	58			
La Harpe (2037725)				
District: 1	480			
Lake City (2037875)				
District: 1	47			
Lake Quivira (2037975)				
District: 3	1,014			
Lakin (2038175)				
District: 1	2,205			
Lancaster (2038325)				
District: 2	246			
Lane (2038400)				
District: 2	241			
Langdon (2038500)				
District: 1	39			
Lansing (2038650)				
District: 2	11,239			
Larned (2038700)				
District: 1	3,769			
Latham (2038775)				
District: 4	96			
Latimer (2038800)				
District: 1	31			
Lawrence (2038900)				
District: 2	94,934			

Place Assignment Report for M1_Buffalo_2 For KLRD TR

2020 Population	2020 Population	2020 Population	2020 Population
Leavenworth (2039000)			
District: 2	37,351		
Leawood (2039075)			
District: 3	33,902		
Lebanon (2039100)			
District: 1	178		
Lebo (2039125)			
District: 1	885		
Lecompton (2039150)			
District: 2	588		
Lehigh (2039225)			
District: 1	161		
Lenexa (2039350)			
District: 2	0	District: 3	57,434
Lenora (2039400)			
District: 1	207		
Leon (2039450)			
District: 4	669		
Leona (2039475)			
District: 2	41		
Leonardville (2039500)			
District: 2	432		
Leoti (2039550)			
District: 1	1,475		
LeRoy (2039650)			
District: 1	451		
Levant (2039700)			
District: 1	68		
Lewis (2039725)			
District: 1	400		
Liberal (2039825)			
District: 1	19,825		
Liberty (2040250)			
District: 1	99		
Liebenthal (2040400)			
District: 1	92		
Lincoln Center (2041300)			
District: 1	1,171		
Lincolnvile (2041325)			
District: 1	168		
Lindsborg (2041375)			
District: 1	3,776		
Linn (2041425)			
District: 1	387		
Linn Valley (2041465)			
District: 1	956		

Place Assignment Report for M1_Buffalo_2 For KLRD TR

	2020 Population	2020 Population	2020 Population	2020 Population
Linwood (2041475)				
District: 2	415			
Little River (2041575)				
District: 1	472			
Logan (2042100)				
District: 1	460			
Lone Elm (2042425)				
District: 1	27			
Longford (2042575)				
District: 1	73			
Long Island (2042600)				
District: 1	137			
Longton (2042650)				
District: 1	288			
Lorraine (2042800)				
District: 1	137			
Lost Springs (2042825)				
District: 1	55			
Louisburg (2042875)				
District: 2	4,969			
Louisville (2042925)				
District: 2	131			
Lowell (2043050)				
District: 1	244			
Lucas (2043150)				
District: 1	332			
Ludell (2043175)				
District: 1	41			
Luray (2043250)				
District: 1	166			
Lyndon (2043350)				
District: 2	1,037			
Lyons (2043525)				
District: 1	3,611			
McConnell AFB (2043675)				
District: 4	1,636			
McCracken (2043700)				
District: 1	152			
McCune (2043725)				
District: 1	370			
McDonald (2043750)				
District: 1	113			
McFarland (2043775)				
District: 2	272			
Macksville (2043850)				
District: 1	471			

Place Assignment Report for M1_Buffalo_2 For KLRD TR

	2020 Population	2020 Population	2020 Population	2020 Population
McLouth (2043900)				
District: 2	859			
McPherson (2043950)				
District: 1	14,082			
Madison (2044050)				
District: 1	689			
Mahaska (2044150)				
District: 1	46			
Maize (2044200)				
District: 4	5,735			
Manchester (2044225)				
District: 1	47			
Manhattan (2044250)				
District: 2	54,100			
Mankato (2044300)				
District: 1	836			
Manter (2044375)				
District: 1	132			
Maple Hill (2044500)				
District: 2	631			
Mapleton (2044550)				
District: 1	96			
Marienthal (2044600)				
District: 1	64			
Marion (2044750)				
District: 1	1,922			
Marquette (2044925)				
District: 1	599			
Marysville (2045050)				
District: 1	3,447			
Matfield Green (2045150)				
District: 1	49			
Mayetta (2045250)				
District: 2	348			
Mayfield (2045275)				
District: 4	75			
Meade (2045325)				
District: 1	1,505			
Medicine Lodge (2045500)				
District: 1	1,781			
Melvern (2045700)				
District: 2	356			
Menlo (2045750)				
District: 1	33			
Mentor (2045875)				
District: 1	101			

Place Assignment Report for M1_Buffalo_2 For KLRD TR

	2020 Population	2020 Population	2020 Population	2020 Population
Meriden (2045950)				
District: 2	744			
Merriam (2046000)				
District: 3	11,098			
Milan (2046450)				
District: 4	56			
Mildred (2046500)				
District: 1	25			
Milford (2046525)				
District: 2	408			
Milton (2046925)				
District: 4	155			
Miltonvale (2046950)				
District: 1	440			
Minneapolis (2047075)				
District: 1	1,946			
Minneola (2047150)				
District: 1	738			
Mission (2047225)				
District: 3	9,954			
Mission Hills (2047350)				
District: 3	3,594			
Mission Woods (2047425)				
District: 3	203			
Moline (2047600)				
District: 1	345			
Montezuma (2047875)				
District: 1	975			
Mont Ida (2047975)				
District: 1	23			
Monument (2048025)				
District: 1	56			
Moran (2048125)				
District: 1	466			
Morganville (2048225)				
District: 1	180			
Morland (2048275)				
District: 1	115			
Morrill (2048300)				
District: 2	218			
Morrowville (2048450)				
District: 1	114			
Moscow (2048600)				
District: 1	272			
Mound City (2048750)				
District: 1	647			

Place Assignment Report for M1_Buffalo_2 For KLRD TR

	2020 Population	2020 Population	2020 Population	2020 Population
Moundridge (2048800)				
District: 1	1,974			
Mound Valley (2048825)				
District: 1	348			
Mount Hope (2048900)				
District: 4	806			
Mulberry (2049025)				
District: 1	409			
Mullinville (2049075)				
District: 1	197			
Mulvane (2049100)				
District: 4	6,286			
Munden (2049150)				
District: 1	96			
Munjor (2049200)				
District: 1	232			
Murdock (2049250)				
District: 1	37			
Muscotah (2049325)				
District: 2	155			
Narka (2049350)				
District: 1	81			
Nashville (2049400)				
District: 1	54			
Natoma (2049425)				
District: 1	302			
Navarre (2049525)				
District: 1	52			
Neal (2049550)				
District: 1	37			
Neodesha (2049650)				
District: 1	2,275			
Neosho Falls (2049825)				
District: 1	134			
Neosho Rapids (2049875)				
District: 1	229			
Ness City (2049925)				
District: 1	1,329			
Netawaka (2049950)				
District: 2	139			
New Albany (2050150)				
District: 1	57			
Newbury (2050250)				
District: 2	78			
New Cambria (2050300)				
District: 1	106			

Place Assignment Report for M1_Buffalo_2 For KLRD TR

	2020 Population	2020 Population	2020 Population	2020 Population
New Salem (2050425)				
District: 4	58			
New Strawn (2050450)				
District: 1	414			
Newton (2050475)				
District: 4	18,602			
Nickerson (2050525)				
District: 1	1,058			
Nicodemus (2050550)				
District: 1	14			
Niles (2050600)				
District: 1	56			
Niotaze (2050750)				
District: 1	90			
Norcatour (2050925)				
District: 1	159			
North Newton (2051225)				
District: 4	1,814			
Norton (2051500)				
District: 1	2,747			
Nortonville (2051525)				
District: 2	601			
Norway (2051550)				
District: 1	17			
Norwich (2051600)				
District: 1	444			
Oak Hill (2051700)				
District: 1	24			
Oaklawn-Sunview (2051810)				
District: 4	2,880			
Oakley (2051825)				
District: 1	2,046			
Oberlin (2052000)				
District: 1	1,644			
Odin (2052175)				
District: 1	87			
Offerle (2052200)				
District: 1	179			
Ogallah (2052225)				
District: 1	28			
Ogden (2052275)				
District: 2	1,661			
Oketo (2052525)				
District: 1	64			
Olathe (2052575)				
District: 2	7			

Place Assignment Report for M1_Buffalo_2 For KLRD TR

	2020 Population	2020 Population	2020 Population	2020 Population
Olathe (2052575)				
District: 3	141,283			
Olivet (2052700)				
District: 2	73			
Olmitz (2052750)				
District: 1	90			
Olpe (2052800)				
District: 1	519			
Olsburg (2052825)				
District: 2	218			
Onaga (2052875)				
District: 2	679			
Oneida (2052900)				
District: 1	61			
Opolis (2052925)				
District: 1	104			
Osage City (2053200)				
District: 2	2,861			
Osawatomie (2053225)				
District: 2	4,255			
Osborne (2053325)				
District: 1	1,335			
Oskaloosa (2053375)				
District: 2	1,110			
Oswego (2053450)				
District: 1	1,668			
Otis (2053525)				
District: 1	296			
Ottawa (2053550)				
District: 2	12,625			
Overbrook (2053725)				
District: 2	1,005			
Overland Park (2053775)				
District: 2	126	District: 3	197,11	
Oxford (2053850)				
District: 4	1,048			
Ozawie (2053925)				
District: 2	638			
Palco (2054125)				
District: 1	208			
Palmer (2054200)				
District: 1	125			
Paola (2054250)				
District: 2	5,768			

Place Assignment Report for M1_Buffalo_2 For KLRD TR

	2020 Population	2020 Population	2020 Population	2020 Population
Paradise (2054325)				
District: 1	35			
Park (2054400)				
District: 1	112			
Park City (2054450)				
District: 4	8,333			
Parker (2054500)				
District: 1	241			
Parkerfield (2054560)				
District: 4	406			
Parkerville (2054575)				
District: 1	46			
Parsons (2054675)				
District: 1	9,600			
Partridge (2054700)				
District: 1	209			
Pawnee Rock (2054875)				
District: 1	193			
Paxico (2054950)				
District: 2	210			
Peabody (2055100)				
District: 1	937			
Peck (2055175)				
District: 4	162			
Penalosa (2055225)				
District: 1	18			
Perry (2055450)				
District: 2	852			
Peru (2055525)				
District: 1	101			
Phillipsburg (2055675)				
District: 1	2,337			
Piedmont (2055750)				
District: 1	52			
Pierceville (2055775)				
District: 1	98			
Pilsen (2055875)				
District: 1	65			
Piqua (2056000)				
District: 1	90			
Pittsburg (2056025)				
District: 1	20,646			
Plains (2056100)				
District: 1	1,037			
Plainville (2056150)				
District: 1	1,746			

Place Assignment Report for M1_Buffalo_2 For KLRD TR

	2020 Population	2020 Population	2020 Population	2020 Population
Pleasanton (2056450)				
District: 1	1,208			
Plevna (2056725)				
District: 1	85			
Pomona (2057000)				
District: 2	884			
Portis (2057100)				
District: 1	86			
Potwin (2057300)				
District: 4	421			
Powhattan (2057350)				
District: 2	69			
Prairie View (2057525)				
District: 1	106			
Prairie Village (2057575)				
District: 3	22,957			
Pratt (2057625)				
District: 1	6,603			
Prescott (2057650)				
District: 1	207			
Preston (2057675)				
District: 1	115			
Pretty Prairie (2057700)				
District: 1	660			
Princeton (2057725)				
District: 2	248			
Protection (2057850)				
District: 1	498			
Quenemo (2058100)				
District: 2	288			
Quinter (2058250)				
District: 1	929			
Radium (2058300)				
District: 1	26			
Radley (2058325)				
District: 1	105			
Ramona (2058375)				
District: 1	78			
Randall (2058450)				
District: 1	79			
Randolph (2058475)				
District: 2	159			
Ransom (2058500)				
District: 1	260			
Rantoul (2058525)				
District: 2	165			

Place Assignment Report for M1_Buffalo_2 For KLRD TR

	2020 Population	2020 Population	2020 Population	2020 Population
Raymond (2058550)				
District: 1	85			
Reading (2058600)				
District: 2	181			
Redfield (2058725)				
District: 1	90			
Republic (2059000)				
District: 1	82			
Reserve (2059050)				
District: 2	67			
Rexford (2059125)				
District: 1	197			
Richfield (2059200)				
District: 1	30			
Richmond (2059675)				
District: 2	459			
Riley (2059875)				
District: 2	938			
Ringo (2059975)				
District: 1	111			
Riverton (2060200)				
District: 1	771			
Robinson (2060325)				
District: 2	183			
Rock (2060400)				
District: 4	94			
Roeland Park (2060825)				
District: 3	6,871			
Rolla (2060900)				
District: 1	384			
Rosalia (2061100)				
District: 4	149			
Rose Hill (2061250)				
District: 4	4,185			
Roseland (2061275)				
District: 1	76			
Rossville (2061400)				
District: 2	1,105			
Roxbury (2061550)				
District: 1	70			
Rozel (2061600)				
District: 1	102			
Rush Center (2061775)				
District: 1	141			
Russell (2061825)				
District: 1	4,401			

Place Assignment Report for M1_Buffalo_2 For KLRD TR

	2020 Population	2020 Population	2020 Population	2020 Population
Russell Springs (2061875)	District: 1	26		
Sabetha (2062025)	District: 1	2,534	District: 2	11
St. Benedict (2062075)	District: 1	50		
St. Francis (2062175)	District: 1	1,263		
St. George (2062200)	District: 2	1,054		
St. John (2062275)	District: 1	1,228		
St. Marks (2062375)	District: 4	124		
St. Marys (2062400)	District: 2	2,759		
St. Paul (2062500)	District: 1	614		
Salina (2062700)	District: 1	46,889		
Satanta (2063150)	District: 1	1,092		
Savonburg (2063200)	District: 1	74		
Sawyer (2063275)	District: 1	89		
Scammon (2063325)	District: 1	376		
Scandia (2063350)	District: 1	344		
Schoenchen (2063425)	District: 1	170		
Scott City (2063600)	District: 1	4,113		
Scottsville (2063650)	District: 1	26		
Scranton (2063675)	District: 2	653		
Sedan (2063750)	District: 1	1,000		
Sedgwick (2063800)	District: 4	1,603		
Selden (2063875)	District: 1	184		
Seneca (2063950)	District: 1	2,139		

Place Assignment Report for M1_Buffalo_2 For KLRD TR

	2020 Population	2020 Population	2020 Population	2020 Population
Severance (2064025)				
District: 2	76			
Severy (2064050)				
District: 1	205			
Seward (2064100)				
District: 1	41			
Shallow Water (2064200)				
District: 1	89			
Sharon (2064325)				
District: 1	147			
Sharon Springs (2064375)				
District: 1	751			
Shawnee (2064500)				
District: 3	67,311			
Silverdale (2065550)				
District: 4	61			
Silver Lake (2065600)				
District: 2	1,345			
Simpson (2065650)				
District: 1	82			
Smith Center (2065925)				
District: 1	1,571			
Smolan (2066100)				
District: 1	162			
Soldier (2066175)				
District: 2	102			
Solomon (2066275)				
District: 1	993			
Somerset (2066475)				
District: 2	90			
South Haven (2066650)				
District: 4	324			
South Hutchinson (2066750)				
District: 4	2,521			
South Mound (2066800)				
District: 1	27			
Spearville (2067125)				
District: 1	791			
Speed (2067175)				
District: 1	37			
Spivey (2067250)				
District: 1	61			
Spring Hill (2067625)				
District: 2	7,952			
Stafford (2067775)				
District: 1	959			

Place Assignment Report for M1_Buffalo_2 For KLRD TR

	2020 Population	2020 Population	2020 Population	2020 Population
Stark (2068025)				
District: 1	69			
Sterling (2068200)				
District: 1	2,248			
Stockton (2068350)				
District: 1	1,480			
Strong City (2068650)				
District: 1	386			
Stuttgart (2068750)				
District: 1	44			
Sublette (2068775)				
District: 1	1,413			
Summerfield (2068950)				
District: 1	125			
Sun City (2069275)				
District: 1	37			
Susank (2069525)				
District: 1	31			
Sycamore (2069725)				
District: 1	70			
Sylvan Grove (2069775)				
District: 1	291			
Sylvia (2069800)				
District: 1	215			
Syracuse (2069850)				
District: 1	1,826			
Talmage (2069925)				
District: 1	78			
Tampa (2070000)				
District: 1	105			
Tecumseh (2070075)				
District: 2	696			
Tescott (2070250)				
District: 1	265			
Thayer (2070300)				
District: 1	432			
The Highlands (2070357)				
District: 1	349			
Timken (2070625)				
District: 1	38			
Tipton (2070675)				
District: 1	193			
Tonganoxie (2070800)				
District: 2	5,573			

Place Assignment Report for M1_Buffalo_2 For KLRD TR

	2020 Population	2020 Population	2020 Population	2020 Population
Topeka (2071000)				
District: 2	126,587			
Toronto (2071050)				
District: 1	206			
Towanda (2071125)				
District: 4	1,447			
Tribune (2071450)				
District: 1	772			
Troy (2071575)				
District: 2	964			
Turon (2071800)				
District: 1	309			
Tyro (2071925)				
District: 1	177			
Udall (2071950)				
District: 4	661			
Ulysses (2071975)				
District: 1	5,788			
Uniontown (2072525)				
District: 1	293			
Urbana (2072600)				
District: 1	30			
Utica (2072650)				
District: 1	99			
Valley Center (2073250)				
District: 4	7,340			
Valley Falls (2073300)				
District: 2	1,092			
Vassar (2073450)				
District: 2	584			
Vermillion (2073525)				
District: 1	76			
Victoria (2073775)				
District: 1	1,129			
Vining (2073950)				
District: 1	43			
Viola (2074025)				
District: 4	115			
Virgil (2074075)				
District: 1	48			
Wabaunsee (2074225)				
District: 2	104			
Wakarusa (2074425)				
District: 2	242			

Place Assignment Report for M1_Buffalo_2 For KLRD TR

	2020 Population	2020 Population	2020 Population	2020 Population
WaKeeney (2074450)				
District: 1	1,799			
Wakefield (2074525)				
District: 1	858			
Waldo (2074575)				
District: 1	30			
Waldron (2074625)				
District: 1	9			
Wallace (2074750)				
District: 1	41			
Walnut (2074950)				
District: 1	187			
Walton (2075200)				
District: 4	219			
Wamego (2075325)				
District: 2	4,841			
Washington (2075825)				
District: 1	1,071			
Waterville (2075950)				
District: 1	658			
Wathena (2076000)				
District: 2	1,246			
Waverly (2076050)				
District: 1	574			
Wayside (2076175)				
District: 1	19			
Webber (2076250)				
District: 1	30			
Weir (2076350)				
District: 1	569			
Welda (2076425)				
District: 1	149			
Wellington (2076475)				
District: 4	7,715			
Wells (2076550)				
District: 1	45			
Wellsville (2076625)				
District: 2	1,953			
Weskan (2076675)				
District: 1	158			
West Mineral (2077150)				
District: 1	154			
Westmoreland (2077200)				
District: 2	740			
Westphalia (2077250)				
District: 1	128			

Place Assignment Report for M1_Buffalo_2 For KLRD TR

	2020 Population	2020 Population	2020 Population	2020 Population
Westwood (2077500)				
District: 3	1,750			
Westwood Hills (2077525)				
District: 3	400			
Wetmore (2077550)				
District: 1	348			
Wheaton (2077700)				
District: 2	98			
White City (2077825)				
District: 1	447			
White Cloud (2077850)				
District: 2	115			
Whitewater (2078050)				
District: 4	661			
Whiting (2078100)				
District: 2	191			
Wichita (2079000)				
District: 4	397,532			
Willard (2079250)				
District: 2	74			
Williamsburg (2079300)				
District: 2	390			
Williamstown (2079375)				
District: 2	96			
Willis (2079400)				
District: 2	24			
Willowbrook (2079425)				
District: 1	71			
Wilmore (2079550)				
District: 1	37			
Wilroads Gardens (2079625)				
District: 1	639			
Wilsey (2079650)				
District: 1	139			
Wilson (2079675)				
District: 1	859			
Winchester (2079800)				
District: 2	461			
Windom (2079850)				
District: 1	85			
Winfield (2079950)				
District: 4	11,777			
Winona (2080075)				
District: 1	193			

Place Assignment Report for M1_Buffalo_2 For KLRD TR

2020 Population	2020 Population	2020 Population	2020 Population
Woodbine (2080350)			
District: 1	157		
Woodruff (2080400)			
District: 1	13		
Woodston (2080450)			
District: 1	94		
Wright (2080500)			
District: 1	145		
Yale (2080650)			
District: 1	81		
Yates Center (2080700)			
District: 1	1,352		
Yoder (2080750)			
District: 4	165		
Zeandale (2080875)			
District: 2	62		
Zenda (2080925)			
District: 1	72		
Zurich (2081025)			
District: 1	89		

Place Assignment Report for M1_Buffalo_2 For KLRD TR

	2020 Voting Age Population	2020 Voting Age Population	2020 Voting Age Population	2020 Voting Age Population
Abbyville (2000100)				
District: 1	75			
Abilene (2000125)				
District: 1	4,970			
Ada (2000225)				
District: 1	65			
Admire (2000325)				
District: 2	100			
Agenda (2000475)				
District: 1	43			
Agra (2000550)				
District: 1	179			
Albert (2000825)				
District: 1	116			
Alden (2000950)				
District: 1	97			
Alexander (2001050)				
District: 1	44			
Allen (2001275)				
District: 2	130			
Alma (2001350)				
District: 2	609			
Almena (2001425)				
District: 1	282			
Altamont (2001550)				
District: 1	783			
Alta Vista (2001575)				
District: 2	313			
Alton (2001600)				
District: 1	72			
Altoona (2001625)				
District: 1	259			
Americus (2001675)				
District: 2	585			
Ames (2001725)				
District: 1	21			
Andale (2001775)				
District: 4	629			
Andover (2001800)				
District: 4	10,133			
Anthony (2001975)				
District: 1	1,625			
Arcadia (2002175)				
District: 1	197			

Place Assignment Report for M1_Buffalo_2 For KLRD TR
--

	2020 Voting Age Population	2020 Voting Age Population	2020 Voting Age Population	2020 Voting Age Population
Argonia (2002250)				
District: 4	324			
Arkansas City (2002300)				
District: 4	8,762			
Arlington (2002325)				
District: 1	335			
Arma (2002375)				
District: 1	1,111			
Asherville (2002600)				
District: 1	17			
Ashland (2002675)				
District: 1	604			
Assaria (2002850)				
District: 1	315			
Atchison (2002900)				
District: 2	8,487			
Athol (2003025)				
District: 1	35			
Atlanta (2003050)				
District: 4	135			
Attica (2003100)				
District: 1	397			
Atwood (2003150)				
District: 1	989			
Auburn (2003250)				
District: 2	875			
Augusta (2003300)				
District: 4	6,816			
Aurora (2003425)				
District: 1	36			
Axtell (2003600)				
District: 1	285			
Baileyville (2003675)				
District: 1	136			
Bala (2003800)				
District: 2	23			
Baldwin City (2003900)				
District: 2	3,753			
Barnard (2004225)				
District: 1	62			
Barnes (2004250)				
District: 1	128			
Bartlett (2004350)				
District: 1	55			

Place Assignment Report for M1_Buffalo_2 For KLRD TR

	2020 Voting Age Population	2020 Voting Age Population	2020 Voting Age Population	2020 Voting Age Population
Basehor (2004400)				
District: 2	5,002			
Bassett (2004450)				
District: 1	14			
Bavaria (2004575)				
District: 1	45			
Baxter Springs (2004625)				
District: 1	2,963			
Bazine (2004775)				
District: 1	206			
Beattie (2004900)				
District: 1	159			
Beaumont (2004925)				
District: 4	30			
Beaver (2004950)				
District: 1	31			
Bel Aire (2005337)				
District: 4	6,305			
Belle Plaine (2005500)				
District: 4	1,082			
Belleville (2005600)				
District: 1	1,561			
Beloit (2005775)				
District: 1	2,607			
Belpre (2005825)				
District: 1	66			
Belvue (2005925)				
District: 2	118			
Bendena (2005975)				
District: 2	95			
Benedict (2006000)				
District: 1	62			
Bennington (2006075)				
District: 1	468			
Bentley (2006125)				
District: 4	406			
Benton (2006175)				
District: 4	697			
Bern (2006275)				
District: 1	119			
Beverly (2006500)				
District: 1	111			
Big Bow (2006575)				
District: 1	18			

Place Assignment Report for M1_Buffalo_2 For KLRD TR

	2020 Voting Age Population	2020 Voting Age Population	2020 Voting Age Population	2020 Voting Age Population
Bird City (2006825)				
District: 1	334			
Bison (2006950)				
District: 1	151			
Blue Mound (2007600)				
District: 1	168			
Blue Rapids (2007650)				
District: 1	711			
Bluff City (2007775)				
District: 1	36			
Bogue (2007825)				
District: 1	116			
Bonner Springs (2007975)				
District: 2	3	District: 3	5,901	
Bremen (2008300)				
District: 1	39			
Brewster (2008425)				
District: 1	213			
Bridgeport (2008450)				
District: 1	49			
Bronson (2008475)				
District: 1	203			
Brookville (2008575)				
District: 1	182			
Brownell (2008675)				
District: 1	21			
Bucklin (2009000)				
District: 1	518			
Bucyrus (2009050)				
District: 2	119			
Buffalo (2009150)				
District: 1	171			
Buhler (2009200)				
District: 4	961			
Bunker Hill (2009225)				
District: 1	80			
Burden (2009250)				
District: 4	340			
Burdett (2009275)				
District: 1	168			
Burdick (2009300)				
District: 1	50			
Burlingame (2009350)				
District: 2	726			

Place Assignment Report for M1_Buffalo_2 For KLRD TR
--

	2020 Voting Age Population	2020 Voting Age Population	2020 Voting Age Population	2020 Voting Age Population
Burlington (2009400)				
District: 1	2,006			
Burns (2009450)				
District: 1	164			
Burr Oak (2009525)				
District: 1	116			
Burrton (2009575)				
District: 4	618			
Bushong (2009675)				
District: 2	23			
Bushton (2009700)				
District: 1	157			
Byers (2009800)				
District: 1	26			
Caldwell (2009900)				
District: 4	796			
Cambridge (2010125)				
District: 4	73			
Caney (2010375)				
District: 1	1,317			
Canton (2010475)				
District: 1	519			
Carbondale (2010600)				
District: 2	1,007			
Carlton (2010675)				
District: 1	31			
Cassoday (2010925)				
District: 4	83			
Catharine (2011025)				
District: 1	92			
Cawker City (2011175)				
District: 1	353			
Cedar (2011325)				
District: 1	11			
Cedar Point (2011425)				
District: 1	15			
Cedar Vale (2011450)				
District: 1	342			
Centerville (2012325)				
District: 1	50			
Centralia (2012425)				
District: 1	364			
Centropolis (2012450)				
District: 2	77			

Place Assignment Report for M1_Buffalo_2 For KLRD TR

	2020 Voting Age Population	2020 Voting Age Population	2020 Voting Age Population	2020 Voting Age Population
Chanute (2012500)				
District: 1	6,479			
Chapman (2012550)				
District: 1	968			
Chase (2012650)				
District: 1	292			
Chautauqua (2012675)				
District: 1	77			
Cheney (2012775)				
District: 4	1,554			
Cherokee (2012825)				
District: 1	453			
Cherryvale (2012925)				
District: 1	1,611			
Chetopa (2012950)				
District: 1	744			
Chicopee (2013100)				
District: 1	318			
Cimarron (2013275)				
District: 1	1,394			
Circleville (2013375)				
District: 2	112			
Clafin (2013425)				
District: 1	427			
Clay Center (2013625)				
District: 1	3,235			
Clayton (2013675)				
District: 1	36			
Clearwater (2013925)				
District: 4	1,854			
Clifton (2014200)				
District: 1	330			
Climax (2014275)				
District: 1	33			
Clyde (2014475)				
District: 1	533			
Coats (2014525)				
District: 1	53			
Codell (2014575)				
District: 1	41			
Coffeyville (2014600)				
District: 1	6,739			
Colby (2014650)				
District: 1	4,265			

Place Assignment Report for M1_Buffalo_2 For KLRD TR

	2020 Voting Age Population	2020 Voting Age Population	2020 Voting Age Population	2020 Voting Age Population
Coldwater (2014700)				
District: 1	534			
Collyer (2014900)				
District: 1	78			
Colony (2014950)				
District: 1	288			
Columbus (2015075)				
District: 1	2,211			
Colwich (2015100)				
District: 4	1,059			
Concordia (2015200)				
District: 1	4,005			
Conway Springs (2015325)				
District: 4	790			
Coolidge (2015400)				
District: 1	55			
Copeland (2015475)				
District: 1	174			
Corning (2015725)				
District: 1	139			
Cottonwood Falls (2015900)				
District: 1	711			
Council Grove (2015925)				
District: 1	1,630			
Courtland (2016025)				
District: 1	214			
Coyville (2016150)				
District: 1	52			
Crestline (2016325)				
District: 1	89			
Croweburg (2016475)				
District: 1	72			
Cuba (2016625)				
District: 1	119			
Cullison (2016675)				
District: 1	67			
Culver (2016700)				
District: 1	90			
Cunningham (2016775)				
District: 1	356			
Damar (2016975)				
District: 1	94			
Danville (2017000)				
District: 1	19			

Place Assignment Report for M1_Buffalo_2 For KLRD TR

	2020 Voting Age Population	2020 Voting Age Population	2020 Voting Age Population	2020 Voting Age Population
Dearing (2017150)				
District: 1	306			
Deerfield (2017225)				
District: 1	491			
Delia (2017525)				
District: 2	111			
Delphos (2017600)				
District: 1	233			
Denison (2017625)				
District: 2	113			
Dennis (2017675)				
District: 1	101			
Denton (2017750)				
District: 2	105			
Derby (2017800)				
District: 4	18,983			
De Soto (2017850)				
District: 2	4,645			
Detroit (2017875)				
District: 1	79			
Devon (2017900)				
District: 1	51			
Dexter (2017925)				
District: 4	167			
Dighton (2018050)				
District: 1	761			
Dodge City (2018250)				
District: 1	18,990			
Dorrance (2018325)				
District: 1	130			
Douglass (2018400)				
District: 4	1,073			
Downs (2018500)				
District: 1	653			
Dresden (2018600)				
District: 1	31			
Dunlap (2018950)				
District: 1	25			
Durham (2019050)				
District: 1	75			
Dwight (2019125)				
District: 1	172			
Earlton (2019275)				
District: 1	45			

Place Assignment Report for M1_Buffalo_2 For KLRD TR

	2020 Voting Age Population	2020 Voting Age Population	2020 Voting Age Population	2020 Voting Age Population
Eastborough (2019300)				
District: 4	599			
Easton (2019600)				
District: 2	177			
Eastshore (2019700)				
District: 1	82			
Edgerton (2019825)				
District: 2	1,242			
Edmond (2019875)				
District: 1	26			
Edna (2019900)				
District: 1	283			
Edson (2019925)				
District: 1	17			
Edwardsville (2020000)				
District: 3	3,509			
Effingham (2020025)				
District: 2	355			
Elbing (2020050)				
District: 4	159			
El Dorado (2020075)				
District: 4	9,904			
Elgin (2020125)				
District: 1	52			
Elk City (2020250)				
District: 1	207			
Elk Falls (2020300)				
District: 1	83			
Elkhart (2020350)				
District: 1	1,416			
Ellinwood (2020425)				
District: 1	1,529			
Ellis (2020450)				
District: 1	1,474			
Ellsworth (2020500)				
District: 1	2,576			
Elmdale (2020675)				
District: 1	23			
Elsmore (2020875)				
District: 1	39			
Elwood (2020950)				
District: 2	835			
Elyria (2020975)				
District: 1	83			

Place Assignment Report for M1_Buffalo_2 For KLRD TR

	2020 Voting Age Population		2020 Voting Age Population		2020 Voting Age Population
Emmett (2021100)					
District: 2	107				
Emporia (2021275)					
District: 1	0	District: 2	18,793		
Englewood (2021350)					
District: 1	51				
Ensign (2021400)					
District: 1	127				
Enterprise (2021425)					
District: 1	540				
Erie (2021500)					
District: 1	810				
Esbon (2021600)					
District: 1	62				
Eskridge (2021650)					
District: 2	357				
Eudora (2021675)					
District: 2	4,532				
Eureka (2021800)					
District: 1	1,816				
Everest (2022025)					
District: 2	212				
Fairview (2022425)					
District: 2	198				
Fairway (2022700)					
District: 3	3,193				
Fall River (2022775)					
District: 1	116				
Falun (2022900)					
District: 1	66				
Farlington (2023050)					
District: 1	58				
Florence (2023600)					
District: 1	309				
Fontana (2023650)					
District: 2	159				
Ford (2023725)					
District: 1	150				
Formoso (2023825)					
District: 1	63				
Fort Dodge (2023890)					
District: 1	95				
Fort Riley (2023975)					
District: 2	7,550				

Place Assignment Report for M1_Buffalo_2 For KLRD TR

	2020 Voting Age Population	2020 Voting Age Population	2020 Voting Age Population	2020 Voting Age Population
Fort Scott (2024000)				
District: 1	5,724			
Fowler (2024175)				
District: 1	389			
Frankfort (2024275)				
District: 1	568			
Franklin (2024325)				
District: 1	345			
Frederick (2024550)				
District: 1	6			
Fredonia (2024575)				
District: 1	1,663			
Frontenac (2024850)				
District: 1	2,573			
Fulton (2024925)				
District: 1	112			
Furley (2024975)				
District: 4	34			
Galatia (2025050)				
District: 1	39			
Galena (2025100)				
District: 1	2,081			
Galesburg (2025150)				
District: 1	104			
Galva (2025200)				
District: 1	613			
Garden City (2025325)				
District: 1	20,114			
Garden Plain (2025375)				
District: 4	684			
Gardner (2025425)				
District: 2	14,732	District: 3	1,087	
Garfield (2025750)				
District: 1	117			
Garland (2025900)				
District: 1	30			
Garnett (2025925)				
District: 1	2,445			
Gas (2025975)				
District: 1	360			
Gaylord (2026000)				
District: 1	74			
Gem (2026050)				
District: 1	70			

Place Assignment Report for M1_Buffalo_2 For KLRD TR

2020 Voting Age Population	2020 Voting Age Population	2020 Voting Age Population	2020 Voting Age Population
Geneseo (2026075)			
District: 1	195		
Geuda Springs (2026200)			
District: 4	124		
Girard (2026300)			
District: 1	1,833		
Glade (2026325)			
District: 1	45		
Glasco (2026375)			
District: 1	346		
Glen Elder (2026500)			
District: 1	282		
Goddard (2026725)			
District: 4	3,380		
Goessel (2026750)			
District: 1	405		
Goff (2026775)			
District: 1	71		
Goodland (2026875)			
District: 1	3,364		
Gorham (2027000)			
District: 1	265		
Gove City (2027125)			
District: 1	60		
Grainfield (2027200)			
District: 1	240		
Grandview Plaza (2027425)			
District: 2	1,341		
Grantville (2028200)			
District: 2	140		
Great Bend (2028300)			
District: 1	11,087		
Greeley (2028350)			
District: 1	205		
(2028412)			
District: 1	291		
Green (2028425)			
District: 1	77		
Greenleaf (2028625)			
District: 1	266		
Greensburg (2028675)			
District: 1	576		
Greenwich (2028700)			
District: 4	51		

Place Assignment Report for M1_Buffalo_2 For KLRD TR

	2020 Voting Age Population	2020 Voting Age Population	2020 Voting Age Population	2020 Voting Age Population
Grenola (2028800)				
District: 1	118			
Gridley (2028850)				
District: 1	232			
Grinnell (2028900)				
District: 1	204			
Gypsum (2029250)				
District: 1	294			
Haddam (2029400)				
District: 1	73			
Hallowell (2029550)				
District: 1	72			
Halstead (2029600)				
District: 4	1,578			
Hamilton (2029675)				
District: 1	142			
Hamlin (2029700)				
District: 2	17			
Hanover (2029875)				
District: 1	508			
Hanston (2029925)				
District: 1	180			
Hardtner (2030000)				
District: 1	135			
Harper (2030175)				
District: 1	977			
Harris (2030250)				
District: 1	37			
Hartford (2030475)				
District: 1	281			
Harveyville (2030575)				
District: 2	143			
Havana (2030700)				
District: 1	68			
Haven (2030725)				
District: 4	870			
Havensville (2030775)				
District: 2	97			
Haviland (2030825)				
District: 1	539			
Hays (2031100)				
District: 1	16,982			
Haysville (2031125)				
District: 4	8,007			

Place Assignment Report for M1_Buffalo_2 For KLRD TR

	2020 Voting Age Population	2020 Voting Age Population	2020 Voting Age Population	2020 Voting Age Population
Hazelton (2031150)				
District: 1	65			
Healy (2031200)				
District: 1	144			
Hepler (2031375)				
District: 1	78			
Herington (2031400)				
District: 1	1,636			
Herkimer (2031425)				
District: 1	46			
Herndon (2031475)				
District: 1	101			
Hesston (2031600)				
District: 4	2,678			
Hiawatha (2031675)				
District: 2	2,472			
Highland (2031850)				
District: 2	777			
Hill City (2032175)				
District: 1	1,093			
Hillsboro (2032275)				
District: 1	2,161			
Hillsdale (2032300)				
District: 2	203			
Hoisington (2032550)				
District: 1	1,996			
Holcomb (2032575)				
District: 1	1,463			
Hollenberg (2032650)				
District: 1	9			
Holton (2032825)				
District: 2	2,561			
Holyrood (2032850)				
District: 1	319			
Home (2032875)				
District: 1	116			
Hope (2033075)				
District: 1	248			
Horace (2033150)				
District: 1	83			
Horton (2033200)				
District: 2	1,190			
Howard (2033250)				
District: 1	435			

Place Assignment Report for M1_Buffalo_2 For KLRD TR

	2020 Voting Age Population	2020 Voting Age Population	2020 Voting Age Population	2020 Voting Age Population
Hoxie (2033350)				
District: 1	909			
Hoyt (2033375)				
District: 2	439			
Hudson (2033400)				
District: 1	83			
Hugoton (2033425)				
District: 1	2,677			
Humboldt (2033450)				
District: 1	1,417			
Hunnewell (2033500)				
District: 4	36			
Hunter (2033525)				
District: 1	40			
Huron (2033575)				
District: 2	57			
Hutchinson (2033625)				
District: 4	31,572			
Idana (2033700)				
District: 1	44			
Independence (2033875)				
District: 1	6,425			
Ingalls (2034225)				
District: 1	171			
Inman (2034275)				
District: 1	1,041			
Iola (2034300)				
District: 1	4,265			
Ionia (2034350)				
District: 1	17			
Isabel (2034550)				
District: 1	52			
Iuka (2034625)				
District: 1	113			
Jamestown (2034975)				
District: 1	189			
Jennings (2035375)				
District: 1	66			
Jetmore (2035450)				
District: 1	574			
Jewell (2035475)				
District: 1	297			
Johnson City (2035600)				
District: 1	1,045			

Place Assignment Report for M1_Buffalo_2 For KLRD TR

2020 Voting Age Population	2020 Voting Age Population	2020 Voting Age Population	2020 Voting Age Population
Junction City (2035750)			
District: 2 16,858			
Kanopolis (2035950)			
District: 1 335			
Kanorado (2035975)			
District: 1 109			
Kansas City (2036000)			
District: 3 114,098			
Keats (2036200)			
District: 2 77			
Kechi (2036225)			
District: 4 1,724			
Kelly (2036375)			
District: 1 23			
Kensington (2036550)			
District: 1 304			
Kickapoo Site 1 (2036735)			
District: 2 68			
Kickapoo Site 2 (2036736)			
District: 2 22			
Kickapoo Site 5 (2036739)			
District: 2 41			
Kickapoo Site 6 (2036740)			
District: 2 10			
Kickapoo Site 7 (2036741)			
District: 2 53			
Kickapoo Tribal Center (2036744)			
District: 2 124			
Kincaid (2036875)			
District: 1 78			
Kingman (2036950)			
District: 1 2,402			
Kinsley (2037075)			
District: 1 1,128			
Kiowa (2037125)			
District: 1 699			
Kipp (2037200)			
District: 1 45			
Kirwin (2037275)			
District: 1 107			
Kismet (2037325)			
District: 1 251			
Labette (2037375)			
District: 1 35			

Place Assignment Report for M1_Buffalo_2 For KLRD TR

2020 Voting Age Population	2020 Voting Age Population	2020 Voting Age Population	2020 Voting Age Population
La Crosse (2037500)			
District: 1	986		
La Cygne (2037575)			
District: 1	786		
Lafontaine (2037675)			
District: 1	41		
La Harpe (2037725)			
District: 1	385		
Lake City (2037875)			
District: 1	39		
Lake Quivira (2037975)			
District: 3	786		
Lakin (2038175)			
District: 1	1,574		
Lancaster (2038325)			
District: 2	194		
Lane (2038400)			
District: 2	191		
Langdon (2038500)			
District: 1	32		
Lansing (2038650)			
District: 2	8,741		
Larned (2038700)			
District: 1	2,898		
Latham (2038775)			
District: 4	82		
Latimer (2038800)			
District: 1	21		
Lawrence (2038900)			
District: 2	78,043		
Leavenworth (2039000)			
District: 2	28,147		
Leawood (2039075)			
District: 3	25,760		
Lebanon (2039100)			
District: 1	152		
Lebo (2039125)			
District: 1	667		
Lecompton (2039150)			
District: 2	458		
Lehigh (2039225)			
District: 1	127		
Lenexa (2039350)			
District: 2	0	District: 3	44,993

Place Assignment Report for M1_Buffalo_2 For KLRD TR

	2020 Voting Age Population	2020 Voting Age Population	2020 Voting Age Population	2020 Voting Age Population
Lenora (2039400)				
District: 1	167			
Leon (2039450)				
District: 4	479			
Leona (2039475)				
District: 2	27			
Leonardville (2039500)				
District: 2	354			
Leoti (2039550)				
District: 1	1,081			
LeRoy (2039650)				
District: 1	362			
Levant (2039700)				
District: 1	49			
Lewis (2039725)				
District: 1	308			
Liberal (2039825)				
District: 1	13,700			
Liberty (2040250)				
District: 1	71			
Liebenthal (2040400)				
District: 1	77			
Lincoln Center (2041300)				
District: 1	896			
Lincolnvile (2041325)				
District: 1	135			
Lindsborg (2041375)				
District: 1	3,115			
Linn (2041425)				
District: 1	302			
Linn Valley (2041465)				
District: 1	818			
Linwood (2041475)				
District: 2	305			
Little River (2041575)				
District: 1	366			
Logan (2042100)				
District: 1	369			
Lone Elm (2042425)				
District: 1	19			
Longford (2042575)				
District: 1	57			
Long Island (2042600)				
District: 1	107			

Place Assignment Report for M1_Buffalo_2 For KLRD TR

	2020 Voting Age Population	2020 Voting Age Population	2020 Voting Age Population	2020 Voting Age Population
Longton (2042650)				
District: 1	218			
Lorraine (2042800)				
District: 1	92			
Lost Springs (2042825)				
District: 1	42			
Louisburg (2042875)				
District: 2	3,486			
Louisville (2042925)				
District: 2	113			
Lowell (2043050)				
District: 1	200			
Lucas (2043150)				
District: 1	257			
Ludell (2043175)				
District: 1	27			
Luray (2043250)				
District: 1	122			
Lyndon (2043350)				
District: 2	747			
Lyons (2043525)				
District: 1	2,694			
McConnell AFB (2043675)				
District: 4	1,121			
McCracken (2043700)				
District: 1	130			
McCune (2043725)				
District: 1	282			
McDonald (2043750)				
District: 1	92			
McFarland (2043775)				
District: 2	192			
Macksville (2043850)				
District: 1	317			
McLouth (2043900)				
District: 2	625			
McPherson (2043950)				
District: 1	10,905			
Madison (2044050)				
District: 1	523			
Mahaska (2044150)				
District: 1	46			
Maize (2044200)				
District: 4	3,979			

Place Assignment Report for M1_Buffalo_2 For KLRD TR

	2020 Voting Age Population	2020 Voting Age Population	2020 Voting Age Population	2020 Voting Age Population
Manchester (2044225)				
District: 1	41			
Manhattan (2044250)				
District: 2	45,193			
Mankato (2044300)				
District: 1	665			
Manter (2044375)				
District: 1	98			
Maple Hill (2044500)				
District: 2	402			
Mapleton (2044550)				
District: 1	70			
Marienthal (2044600)				
District: 1	42			
Marion (2044750)				
District: 1	1,531			
Marquette (2044925)				
District: 1	481			
Marysville (2045050)				
District: 1	2,570			
Matfield Green (2045150)				
District: 1	38			
Mayetta (2045250)				
District: 2	264			
Mayfield (2045275)				
District: 4	65			
Meade (2045325)				
District: 1	1,153			
Medicine Lodge (2045500)				
District: 1	1,339			
Melvorn (2045700)				
District: 2	265			
Menlo (2045750)				
District: 1	25			
Mentor (2045875)				
District: 1	86			
Meriden (2045950)				
District: 2	550			
Merriam (2046000)				
District: 3	8,980			
Milan (2046450)				
District: 4	40			
Mildred (2046500)				
District: 1	20			

Place Assignment Report for M1_Buffalo_2 For KLRD TR
--

	2020 Voting Age Population	2020 Voting Age Population	2020 Voting Age Population	2020 Voting Age Population
Milford (2046525)				
District: 2	301			
Milton (2046925)				
District: 4	118			
Miltonvale (2046950)				
District: 1	320			
Minneapolis (2047075)				
District: 1	1,481			
Minneola (2047150)				
District: 1	540			
Mission (2047225)				
District: 3	8,547			
Mission Hills (2047350)				
District: 3	2,647			
Mission Woods (2047425)				
District: 3	156			
Moline (2047600)				
District: 1	259			
Montezuma (2047875)				
District: 1	751			
Mont Ida (2047975)				
District: 1	12			
Monument (2048025)				
District: 1	45			
Moran (2048125)				
District: 1	364			
Morganville (2048225)				
District: 1	136			
Morland (2048275)				
District: 1	101			
Morrill (2048300)				
District: 2	163			
Morrowville (2048450)				
District: 1	96			
Moscow (2048600)				
District: 1	194			
Mound City (2048750)				
District: 1	497			
Moundridge (2048800)				
District: 1	1,598			
Mound Valley (2048825)				
District: 1	254			
Mount Hope (2048900)				
District: 4	610			

Place Assignment Report for M1_Buffalo_2 For KLRD TR

	2020 Voting Age Population	2020 Voting Age Population	2020 Voting Age Population	2020 Voting Age Population
Mulberry (2049025)				
District: 1	313			
Mullinville (2049075)				
District: 1	157			
Mulvane (2049100)				
District: 4	4,541			
Munden (2049150)				
District: 1	72			
Munjor (2049200)				
District: 1	175			
Murdock (2049250)				
District: 1	34			
Muscotah (2049325)				
District: 2	111			
Narka (2049350)				
District: 1	61			
Nashville (2049400)				
District: 1	46			
Natoma (2049425)				
District: 1	230			
Navarre (2049525)				
District: 1	41			
Neal (2049550)				
District: 1	37			
Neodesha (2049650)				
District: 1	1,665			
Neosho Falls (2049825)				
District: 1	99			
Neosho Rapids (2049875)				
District: 1	176			
Ness City (2049925)				
District: 1	1,047			
Netawaka (2049950)				
District: 2	113			
New Albany (2050150)				
District: 1	40			
Newbury (2050250)				
District: 2	48			
New Cambria (2050300)				
District: 1	87			
New Salem (2050425)				
District: 4	48			
New Strawn (2050450)				
District: 1	318			

Place Assignment Report for M1_Buffalo_2 For KLRD TR

2020 Voting Age Population	2020 Voting Age Population	2020 Voting Age Population	2020 Voting Age Population
Newton (2050475)			
District: 4	14,127		
Nickerson (2050525)			
District: 1	747		
Nicodemus (2050550)			
District: 1	13		
Niles (2050600)			
District: 1	50		
Niotaze (2050750)			
District: 1	64		
Norcatour (2050925)			
District: 1	118		
North Newton (2051225)			
District: 4	1,614		
Norton (2051500)			
District: 1	2,075		
Nortonville (2051525)			
District: 2	428		
Norway (2051550)			
District: 1	15		
Norwich (2051600)			
District: 1	325		
Oak Hill (2051700)			
District: 1	22		
Oaklawn-Sunview (2051810)			
District: 4	2,002		
Oakley (2051825)			
District: 1	1,544		
Oberlin (2052000)			
District: 1	1,308		
Odin (2052175)			
District: 1	66		
Offerle (2052200)			
District: 1	136		
Ogallah (2052225)			
District: 1	26		
Ogden (2052275)			
District: 2	1,243		
Oketo (2052525)			
District: 1	56		
Olathe (2052575)			
District: 2	0	District: 3	102,214
Olivet (2052700)			
District: 2	63		

Place Assignment Report for M1_Buffalo_2 For KLRD TR

	2020 Voting Age Population	2020 Voting Age Population	2020 Voting Age Population	2020 Voting Age Population
Olmitz (2052750)				
District: 1	74			
Olpe (2052800)				
District: 1	371			
Olsburg (2052825)				
District: 2	157			
Onaga (2052875)				
District: 2	515			
Oneida (2052900)				
District: 1	38			
Opolis (2052925)				
District: 1	92			
Osage City (2053200)				
District: 2	2,175			
Osawatomie (2053225)				
District: 2	3,105			
Osborne (2053325)				
District: 1	1,053			
Oskaloosa (2053375)				
District: 2	818			
Oswego (2053450)				
District: 1	1,285			
Otis (2053525)				
District: 1	233			
Ottawa (2053550)				
District: 2	9,655			
Overbrook (2053725)				
District: 2	778			
Overland Park (2053775)				
District: 2	85	District: 3	152,134	
Oxford (2053850)				
District: 4	813			
Ozawkie (2053925)				
District: 2	462			
Palco (2054125)				
District: 1	158			
Palmer (2054200)				
District: 1	92			
Paola (2054250)				
District: 2	4,384			
Paradise (2054325)				
District: 1	33			
Park (2054400)				
District: 1	88			

Place Assignment Report for M1_Buffalo_2 For KLRD TR

	2020 Voting Age Population	2020 Voting Age Population	2020 Voting Age Population	2020 Voting Age Population
Park City (2054450)				
District: 4	5,955			
Parker (2054500)				
District: 1	178			
Parkerfield (2054560)				
District: 4	307			
Parkerville (2054575)				
District: 1	36			
Parsons (2054675)				
District: 1	7,206			
Partridge (2054700)				
District: 1	160			
Pawnee Rock (2054875)				
District: 1	144			
Paxico (2054950)				
District: 2	157			
Peabody (2055100)				
District: 1	749			
Peck (2055175)				
District: 4	126			
Penalosa (2055225)				
District: 1	16			
Perry (2055450)				
District: 2	662			
Peru (2055525)				
District: 1	83			
Phillipsburg (2055675)				
District: 1	1,780			
Piedmont (2055750)				
District: 1	40			
Pierceville (2055775)				
District: 1	65			
Pilsen (2055875)				
District: 1	51			
Piqua (2056000)				
District: 1	71			
Pittsburg (2056025)				
District: 1	16,117			
Plains (2056100)				
District: 1	702			
Plainville (2056150)				
District: 1	1,325			
Pleasanton (2056450)				
District: 1	877			

Place Assignment Report for M1_Buffalo_2 For KLRD TR

	2020 Voting Age Population	2020 Voting Age Population	2020 Voting Age Population	2020 Voting Age Population
Plevna (2056725)				
District: 1	64			
Pomona (2057000)				
District: 2	661			
Portis (2057100)				
District: 1	69			
Potwin (2057300)				
District: 4	326			
Powhattan (2057350)				
District: 2	47			
Prairie View (2057525)				
District: 1	84			
Prairie Village (2057575)				
District: 3	17,917			
Pratt (2057625)				
District: 1	5,036			
Prescott (2057650)				
District: 1	163			
Preston (2057675)				
District: 1	92			
Pretty Prairie (2057700)				
District: 1	486			
Princeton (2057725)				
District: 2	184			
Protection (2057850)				
District: 1	382			
Quenemo (2058100)				
District: 2	237			
Quinter (2058250)				
District: 1	706			
Radium (2058300)				
District: 1	20			
Radley (2058325)				
District: 1	80			
Ramona (2058375)				
District: 1	61			
Randall (2058450)				
District: 1	59			
Randolph (2058475)				
District: 2	125			
Ransom (2058500)				
District: 1	222			
Rantoul (2058525)				
District: 2	138			

Place Assignment Report for M1_Buffalo_2 For KLRD TR

	2020 Voting Age Population	2020 Voting Age Population	2020 Voting Age Population	2020 Voting Age Population
Raymond (2058550)				
District: 1	70			
Reading (2058600)				
District: 2	133			
Redfield (2058725)				
District: 1	70			
Republic (2059000)				
District: 1	74			
Reserve (2059050)				
District: 2	53			
Rexford (2059125)				
District: 1	147			
Richfield (2059200)				
District: 1	23			
Richmond (2059675)				
District: 2	347			
Riley (2059875)				
District: 2	693			
Ringo (2059975)				
District: 1	87			
Riverton (2060200)				
District: 1	583			
Robinson (2060325)				
District: 2	137			
Rock (2060400)				
District: 4	67			
Roeland Park (2060825)				
District: 3	5,635			
Rolla (2060900)				
District: 1	293			
Rosalia (2061100)				
District: 4	105			
Rose Hill (2061250)				
District: 4	2,918			
Roseland (2061275)				
District: 1	62			
Rossville (2061400)				
District: 2	797			
Roxbury (2061550)				
District: 1	63			
Rozel (2061600)				
District: 1	78			
Rush Center (2061775)				
District: 1	117			

Place Assignment Report for M1_Buffalo_2 For KLRD TR

	2020 Voting Age Population	2020 Voting Age Population	2020 Voting Age Population
Russell (2061825)	District: 1 3,374		
Russell Springs (2061875)	District: 1 21		
Sabetha (2062025)	District: 1 1,905	District: 2 9	
St. Benedict (2062075)	District: 1 36		
St. Francis (2062175)	District: 1 1,020		
St. George (2062200)	District: 2 696		
St. John (2062275)	District: 1 931		
St. Marks (2062375)	District: 4 87		
St. Marys (2062400)	District: 2 1,742		
St. Paul (2062500)	District: 1 468		
Salina (2062700)	District: 1 35,961		
Satanta (2063150)	District: 1 773		
Savonburg (2063200)	District: 1 57		
Sawyer (2063275)	District: 1 73		
Scammon (2063325)	District: 1 297		
Scandia (2063350)	District: 1 281		
Schoenchen (2063425)	District: 1 134		
Scott City (2063600)	District: 1 3,034		
Scottsville (2063650)	District: 1 14		
Scranton (2063675)	District: 2 475		
Sedan (2063750)	District: 1 794		
Sedgwick (2063800)	District: 4 1,167		

Place Assignment Report for M1_Buffalo_2 For KLRD TR

	2020 Voting Age Population	2020 Voting Age Population	2020 Voting Age Population	2020 Voting Age Population
Selden (2063875)				
District: 1	144			
Seneca (2063950)				
District: 1	1,650			
Severance (2064025)				
District: 2	58			
Severy (2064050)				
District: 1	167			
Seward (2064100)				
District: 1	28			
Shallow Water (2064200)				
District: 1	71			
Sharon (2064325)				
District: 1	119			
Sharon Springs (2064375)				
District: 1	569			
Shawnee (2064500)				
District: 3	50,556			
Silverdale (2065550)				
District: 4	52			
Silver Lake (2065600)				
District: 2	988			
Simpson (2065650)				
District: 1	55			
Smith Center (2065925)				
District: 1	1,265			
Smolan (2066100)				
District: 1	133			
Soldier (2066175)				
District: 2	85			
Solomon (2066275)				
District: 1	726			
Somerset (2066475)				
District: 2	77			
South Haven (2066650)				
District: 4	243			
South Hutchinson (2066750)				
District: 4	2,016			
South Mound (2066800)				
District: 1	25			
Spearville (2067125)				
District: 1	568			
Speed (2067175)				
District: 1	34			

<p style="text-align: center;">Place Assignment Report for M1_Buffalo_2 For KLRD TR</p>

	2020 Voting Age Population	2020 Voting Age Population	2020 Voting Age Population	2020 Voting Age Population
Spivey (2067250)				
District: 1	48			
Spring Hill (2067625)				
District: 2	5,579			
Stafford (2067775)				
District: 1	741			
Stark (2068025)				
District: 1	57			
Sterling (2068200)				
District: 1	1,795			
Stockton (2068350)				
District: 1	1,152			
Strong City (2068650)				
District: 1	314			
Stuttgart (2068750)				
District: 1	37			
Sublette (2068775)				
District: 1	1,003			
Summerfield (2068950)				
District: 1	108			
Sun City (2069275)				
District: 1	33			
Susank (2069525)				
District: 1	29			
Sycamore (2069725)				
District: 1	63			
Sylvan Grove (2069775)				
District: 1	214			
Sylvia (2069800)				
District: 1	158			
Syracuse (2069850)				
District: 1	1,277			
Talmage (2069925)				
District: 1	59			
Tampa (2070000)				
District: 1	86			
Tecumseh (2070075)				
District: 2	541			
Tescott (2070250)				
District: 1	213			
Thayer (2070300)				
District: 1	328			
The Highlands (2070357)				
District: 1	301			

Place Assignment Report for M1_Buffalo_2 For KLRD TR
--

	2020 Voting Age Population	2020 Voting Age Population	2020 Voting Age Population	2020 Voting Age Population
Timken (2070625)				
District: 1	36			
Tipton (2070675)				
District: 1	165			
Tonganoxie (2070800)				
District: 2	4,036			
Topeka (2071000)				
District: 2	97,555			
Toronto (2071050)				
District: 1	178			
Towanda (2071125)				
District: 4	1,036			
Tribune (2071450)				
District: 1	582			
Troy (2071575)				
District: 2	743			
Turon (2071800)				
District: 1	222			
Tyro (2071925)				
District: 1	131			
Udall (2071950)				
District: 4	484			
Ulysses (2071975)				
District: 1	4,066			
Uniontown (2072525)				
District: 1	187			
Urbana (2072600)				
District: 1	19			
Utica (2072650)				
District: 1	85			
Valley Center (2073250)				
District: 4	5,175			
Valley Falls (2073300)				
District: 2	831			
Vassar (2073450)				
District: 2	459			
Vermillion (2073525)				
District: 1	58			
Victoria (2073775)				
District: 1	864			
Vining (2073950)				
District: 1	31			
Viola (2074025)				
District: 4	89			

Place Assignment Report for M1_Buffalo_2 For KLRD TR

	2020 Voting Age Population	2020 Voting Age Population	2020 Voting Age Population	2020 Voting Age Population
Virgil (2074075)				
District: 1	41			
Wabaunsee (2074225)				
District: 2	76			
Wakarusa (2074425)				
District: 2	202			
WaKeeney (2074450)				
District: 1	1,412			
Wakefield (2074525)				
District: 1	660			
Waldo (2074575)				
District: 1	26			
Waldron (2074625)				
District: 1	9			
Wallace (2074750)				
District: 1	35			
Walnut (2074950)				
District: 1	137			
Walton (2075200)				
District: 4	157			
Wamego (2075325)				
District: 2	3,556			
Washington (2075825)				
District: 1	826			
Waterville (2075950)				
District: 1	478			
Wathena (2076000)				
District: 2	956			
Waverly (2076050)				
District: 1	414			
Wayside (2076175)				
District: 1	12			
Webber (2076250)				
District: 1	26			
Weir (2076350)				
District: 1	425			
Welda (2076425)				
District: 1	117			
Wellington (2076475)				
District: 4	5,715			
Wells (2076550)				
District: 1	34			
Wellsville (2076625)				
District: 2	1,441			

Place Assignment Report for M1_Buffalo_2 For KLRD TR

	2020 Voting Age Population	2020 Voting Age Population	2020 Voting Age Population	2020 Voting Age Population
Weskan (2076675)				
District: 1	116			
West Mineral (2077150)				
District: 1	127			
Westmoreland (2077200)				
District: 2	584			
Westphalia (2077250)				
District: 1	91			
Westwood (2077500)				
District: 3	1,386			
Westwood Hills (2077525)				
District: 3	295			
Wetmore (2077550)				
District: 1	232			
Wheaton (2077700)				
District: 2	68			
White City (2077825)				
District: 1	349			
White Cloud (2077850)				
District: 2	89			
Whitewater (2078050)				
District: 4	481			
Whiting (2078100)				
District: 2	139			
Wichita (2079000)				
District: 4	300,475			
Willard (2079250)				
District: 2	59			
Williamsburg (2079300)				
District: 2	275			
Williamstown (2079375)				
District: 2	69			
Willis (2079400)				
District: 2	21			
Willowbrook (2079425)				
District: 1	60			
Wilmore (2079550)				
District: 1	32			
Wilroads Gardens (2079625)				
District: 1	433			
Wilsey (2079650)				
District: 1	102			
Wilson (2079675)				
District: 1	719			

Place Assignment Report for M1_Buffalo_2 For KLRD TR

	2020 Voting Age Population	2020 Voting Age Population	2020 Voting Age Population	2020 Voting Age Population
Winchester (2079800)				
District: 2	359			
Windom (2079850)				
District: 1	66			
Winfield (2079950)				
District: 4	9,332			
Winona (2080075)				
District: 1	136			
Woodbine (2080350)				
District: 1	124			
Woodruff (2080400)				
District: 1	13			
Woodston (2080450)				
District: 1	72			
Wright (2080500)				
District: 1	107			
Yale (2080650)				
District: 1	68			
Yates Center (2080700)				
District: 1	1,055			
Yoder (2080750)				
District: 4	130			
Zeandale (2080875)				
District: 2	52			
Zenda (2080925)				
District: 1	59			
Zurich (2081025)				
District: 1	75			

Place Assignment Report
for
M1_Buffalo_2 For KLRD TR
By District

**2020
Population**

District: 1	
Abbyville (2000100)	83
Abilene (2000125)	6,460
Ada (2000225)	86
Agenda (2000475)	47
Agra (2000550)	208
Albert (2000825)	132
Alden (2000950)	122
Alexander (2001050)	54
Almena (2001425)	363
Altamont (2001550)	1,061
Alton (2001600)	100
Altoona (2001625)	354
Ames (2001725)	33
Anthony (2001975)	2,108
Arcadia (2002175)	254
Arlington (2002325)	435
Arma (2002375)	1,407
Asherville (2002600)	19
Ashland (2002675)	783
Assaria (2002850)	428
Athol (2003025)	41
Attica (2003100)	516
Atwood (2003150)	1,290
Aurora (2003425)	56
Axtell (2003600)	399
Baileyville (2003675)	182
Barnard (2004225)	64
Barnes (2004250)	165
Bartlett (2004350)	69
Bassett (2004450)	20
Bavaria (2004575)	60
Baxter Springs (2004625)	3,888
Bazine (2004775)	282
Beattie (2004900)	197
Beaver (2004950)	52
Belleville (2005600)	2,007
Beloit (2005775)	3,404

Place Assignment Report
for
M1_Buffalo_2 For KLRD TR
By District

**2020
Population**

District: 1	
Belpre (2005825)	97
Benedict (2006000)	69
Bennington (2006075)	622
Bern (2006275)	161
Beverly (2006500)	135
Big Bow (2006575)	32
Bird City (2006825)	437
Bison (2006950)	179
Blue Mound (2007600)	219
Blue Rapids (2007650)	928
Bluff City (2007775)	45
Bogue (2007825)	155
Bremen (2008300)	51
Brewster (2008425)	291
Bridgeport (2008450)	64
Bronson (2008475)	304
Brookville (2008575)	247
Brownell (2008675)	23
Bucklin (2009000)	727
Buffalo (2009150)	217
Bunker Hill (2009225)	103
Burdett (2009275)	228
Burdick (2009300)	62
Burlington (2009400)	2,634
Burns (2009450)	234
Burr Oak (2009525)	140
Bushton (2009700)	203
Byers (2009800)	38
Caney (2010375)	1,788
Canton (2010475)	685
Carlton (2010675)	40
Catharine (2011025)	113
Cawker City (2011175)	457
Cedar (2011325)	11
Cedar Point (2011425)	22
Cedar Vale (2011450)	476
Centerville (2012325)	78

<p style="text-align: center;">Place Assignment Report for M1_Buffalo_2 For KLRD TR By District</p>

**2020
Population**

District: 1	
Centralia (2012425)	485
Chanute (2012500)	8,722
Chapman (2012550)	1,377
Chase (2012650)	396
Chautauqua (2012675)	108
Cherokee (2012825)	590
Cherryvale (2012925)	2,192
Chetopa (2012950)	929
Chicopee (2013100)	422
Cimarron (2013275)	1,981
Clafin (2013425)	562
Clay Center (2013625)	4,199
Clayton (2013675)	44
Clifton (2014200)	454
Climax (2014275)	45
Clyde (2014475)	694
Coats (2014525)	68
Codell (2014575)	49
Coffeyville (2014600)	8,826
Colby (2014650)	5,570
Coldwater (2014700)	687
Collyer (2014900)	97
Colony (2014950)	381
Columbus (2015075)	2,929
Concordia (2015200)	5,111
Coolidge (2015400)	80
Copeland (2015475)	251
Corning (2015725)	212
Cottonwood Falls (2015900)	851
Council Grove (2015925)	2,140
Courtland (2016025)	294
Coyville (2016150)	60
Crestline (2016325)	116
Croweburg (2016475)	92
Cuba (2016625)	140
Cullison (2016675)	83
Culver (2016700)	114

<p style="text-align: center;">Place Assignment Report for M1_Buffalo_2 For KLRD TR By District</p>

**2020
Population**

District: 1	
Cunningham (2016775)	444
Damar (2016975)	112
Danville (2017000)	29
Dearing (2017150)	382
Deerfield (2017225)	711
Delphos (2017600)	302
Dennis (2017675)	152
Detroit (2017875)	102
Devon (2017900)	71
Dighton (2018050)	960
Dodge City (2018250)	27,788
Dorrance (2018325)	146
Downs (2018500)	800
Dresden (2018600)	43
Dunlap (2018950)	27
Durham (2019050)	89
Dwight (2019125)	217
Earlton (2019275)	60
Eastshore (2019700)	92
Edmond (2019875)	28
Edna (2019900)	388
Edson (2019925)	17
Elgin (2020125)	60
Elk City (2020250)	260
Elk Falls (2020300)	113
Elkhart (2020350)	1,888
Ellinwood (2020425)	2,011
Ellis (2020450)	1,958
Ellsworth (2020500)	3,066
Elmdale (2020675)	40
Elsmore (2020875)	50
Elyria (2020975)	120
Emporia (2021275)	0
Englewood (2021350)	58
Ensign (2021400)	166
Enterprise (2021425)	708
Erie (2021500)	1,047

12:10:15 PM, 1/19/2022

User Name: **DGrider**PlanType: **Congressional**Kansas Legislative Research
Department

<p style="text-align: center;">Place Assignment Report for M1_Buffalo_2 For KLRD TR By District</p>

**2020
Population**

District: 1	
Esbon (2021600)	69
Eureka (2021800)	2,332
Fall River (2022775)	131
Falun (2022900)	83
Farlington (2023050)	68
Florence (2023600)	394
Ford (2023725)	203
Formoso (2023825)	94
Fort Dodge (2023890)	97
Fort Scott (2024000)	7,552
Fowler (2024175)	534
Frankfort (2024275)	730
Franklin (2024325)	473
Frederick (2024550)	8
Fredonia (2024575)	2,151
Frontenac (2024850)	3,382
Fulton (2024925)	165
Galatia (2025050)	45
Galena (2025100)	2,761
Galesburg (2025150)	149
Galva (2025200)	834
Garden City (2025325)	28,151
Garfield (2025750)	151
Garland (2025900)	31
Garnett (2025925)	3,242
Gas (2025975)	475
Gaylord (2026000)	87
Gem (2026050)	98
Geneseo (2026075)	236
Girard (2026300)	2,496
Glade (2026325)	52
Glasco (2026375)	441
Glen Elder (2026500)	362
Goessel (2026750)	556
Goff (2026775)	106
Goodland (2026875)	4,465
Gorham (2027000)	376

<p style="text-align: center;">Place Assignment Report for M1_Buffalo_2 For KLRD TR By District</p>

**2020
Population**

District: 1	
Gove City (2027125)	80
Grainfield (2027200)	322
Great Bend (2028300)	14,733
Greeley (2028350)	273
(2028412)	410
Green (2028425)	95
Greenleaf (2028625)	350
Greensburg (2028675)	740
Grenola (2028800)	151
Gridley (2028850)	313
Grinnell (2028900)	260
Gypsum (2029250)	400
Haddam (2029400)	110
Hallowell (2029550)	101
Hamilton (2029675)	182
Hanover (2029875)	690
Hanston (2029925)	259
Hardtner (2030000)	167
Harper (2030175)	1,313
Harris (2030250)	47
Hartford (2030475)	355
Havana (2030700)	84
Haviland (2030825)	678
Hays (2031100)	21,116
Hazelton (2031150)	82
Healy (2031200)	195
Hepler (2031375)	90
Herington (2031400)	2,109
Herkimer (2031425)	54
Herndon (2031475)	119
Hill City (2032175)	1,403
Hillsboro (2032275)	2,732
Hoisington (2032550)	2,699
Holcomb (2032575)	2,245
Hollenberg (2032650)	10
Holyrood (2032850)	403
Home (2032875)	154

<p style="text-align: center;">Place Assignment Report for M1_Buffalo_2 For KLRD TR By District</p>

**2020
Population**

District: 1	
Hope (2033075)	317
Horace (2033150)	102
Howard (2033250)	570
Hoxie (2033350)	1,211
Hudson (2033400)	95
Hugoton (2033425)	3,747
Humboldt (2033450)	1,847
Hunter (2033525)	51
Idana (2033700)	54
Independence (2033875)	8,548
Ingalls (2034225)	252
Inman (2034275)	1,341
Iola (2034300)	5,396
Ionia (2034350)	17
Isabel (2034550)	68
Iuka (2034625)	151
Jamestown (2034975)	237
Jennings (2035375)	81
Jetmore (2035450)	770
Jewell (2035475)	370
Johnson City (2035600)	1,464
Kanopolis (2035950)	443
Kanorado (2035975)	153
Kelly (2036375)	27
Kensington (2036550)	399
Kincaid (2036875)	103
Kingman (2036950)	3,105
Kinsley (2037075)	1,456
Kiowa (2037125)	902
Kipp (2037200)	60
Kirwin (2037275)	139
Kismet (2037325)	340
Labette (2037375)	50
La Crosse (2037500)	1,266
La Cygne (2037575)	1,050
Lafontaine (2037675)	58
La Harpe (2037725)	480

Place Assignment Report
for
M1_Buffalo_2 For KLRD TR
By District

**2020
Population**

District: 1	
Lake City (2037875)	47
Lakin (2038175)	2,205
Langdon (2038500)	39
Larned (2038700)	3,769
Latimer (2038800)	31
Lebanon (2039100)	178
Lebo (2039125)	885
Lehigh (2039225)	161
Lenora (2039400)	207
Leoti (2039550)	1,475
LeRoy (2039650)	451
Levant (2039700)	68
Lewis (2039725)	400
Liberal (2039825)	19,825
Liberty (2040250)	99
Liebenthal (2040400)	92
Lincoln Center (2041300)	1,171
Lincolnton (2041325)	168
Lindsborg (2041375)	3,776
Linn (2041425)	387
Linn Valley (2041465)	956
Little River (2041575)	472
Logan (2042100)	460
Lone Elm (2042425)	27
Longford (2042575)	73
Long Island (2042600)	137
Longton (2042650)	288
Lorraine (2042800)	137
Lost Springs (2042825)	55
Lowell (2043050)	244
Lucas (2043150)	332
Ludell (2043175)	41
Luray (2043250)	166
Lyons (2043525)	3,611
McCracken (2043700)	152
McCune (2043725)	370
McDonald (2043750)	113

Place Assignment Report
for
M1_Buffalo_2 For KLRD TR
By District

**2020
Population**

District: 1	
Macksville (2043850)	471
McPherson (2043950)	14,082
Madison (2044050)	689
Mahaska (2044150)	46
Manchester (2044225)	47
Mankato (2044300)	836
Manter (2044375)	132
Mapleton (2044550)	96
Marienthal (2044600)	64
Marion (2044750)	1,922
Marquette (2044925)	599
Marysville (2045050)	3,447
Matfield Green (2045150)	49
Meade (2045325)	1,505
Medicine Lodge (2045500)	1,781
Menlo (2045750)	33
Mentor (2045875)	101
Mildred (2046500)	25
Miltonvale (2046950)	440
Minneapolis (2047075)	1,946
Minneola (2047150)	738
Moline (2047600)	345
Montezuma (2047875)	975
Mont Ida (2047975)	23
Monument (2048025)	56
Moran (2048125)	466
Morganville (2048225)	180
Morland (2048275)	115
Morrowville (2048450)	114
Moscow (2048600)	272
Mound City (2048750)	647
Moundridge (2048800)	1,974
Mound Valley (2048825)	348
Mulberry (2049025)	409
Mullinville (2049075)	197
Munden (2049150)	96
Munjoy (2049200)	232

<p style="text-align: center;">Place Assignment Report for M1_Buffalo_2 For KLRD TR By District</p>

**2020
Population**

District: 1	
Murdock (2049250)	37
Narka (2049350)	81
Nashville (2049400)	54
Natoma (2049425)	302
Navarre (2049525)	52
Neal (2049550)	37
Neodesha (2049650)	2,275
Neosho Falls (2049825)	134
Neosho Rapids (2049875)	229
Ness City (2049925)	1,329
New Albany (2050150)	57
New Cambria (2050300)	106
New Strawn (2050450)	414
Nickerson (2050525)	1,058
Nicodemus (2050550)	14
Niles (2050600)	56
Niotaze (2050750)	90
Norcatatur (2050925)	159
Norton (2051500)	2,747
Norway (2051550)	17
Norwich (2051600)	444
Oak Hill (2051700)	24
Oakley (2051825)	2,046
Oberlin (2052000)	1,644
Odin (2052175)	87
Offerle (2052200)	179
Ogallah (2052225)	28
Oketo (2052525)	64
Olmitz (2052750)	90
Olpe (2052800)	519
Oneida (2052900)	61
Opolis (2052925)	104
Osborne (2053325)	1,335
Oswego (2053450)	1,668
Otis (2053525)	296
Palco (2054125)	208
Palmer (2054200)	125

<p style="text-align: center;">Place Assignment Report for M1_Buffalo_2 For KLRD TR By District</p>

**2020
Population**

District: 1	
Paradise (2054325)	35
Park (2054400)	112
Parker (2054500)	241
Parkerville (2054575)	46
Parsons (2054675)	9,600
Partridge (2054700)	209
Pawnee Rock (2054875)	193
Peabody (2055100)	937
Penalosa (2055225)	18
Peru (2055525)	101
Phillipsburg (2055675)	2,337
Piedmont (2055750)	52
Pierceville (2055775)	98
Pilsen (2055875)	65
Piqua (2056000)	90
Pittsburg (2056025)	20,646
Plains (2056100)	1,037
Plainville (2056150)	1,746
Pleasanton (2056450)	1,208
Plevna (2056725)	85
Portis (2057100)	86
Prairie View (2057525)	106
Pratt (2057625)	6,603
Prescott (2057650)	207
Preston (2057675)	115
Pretty Prairie (2057700)	660
Protection (2057850)	498
Quinter (2058250)	929
Radium (2058300)	26
Radley (2058325)	105
Ramona (2058375)	78
Randall (2058450)	79
Ransom (2058500)	260
Raymond (2058550)	85
Redfield (2058725)	90
Republic (2059000)	82
Rexford (2059125)	197

<p style="text-align: center;">Place Assignment Report for M1_Buffalo_2 For KLRD TR By District</p>

**2020
Population**

District: 1	
Richfield (2059200)	30
Ringo (2059975)	111
Riverton (2060200)	771
Rolla (2060900)	384
Roseland (2061275)	76
Roxbury (2061550)	70
Rozel (2061600)	102
Rush Center (2061775)	141
Russell (2061825)	4,401
Russell Springs (2061875)	26
Sabetha (2062025)	2,534
St. Benedict (2062075)	50
St. Francis (2062175)	1,263
St. John (2062275)	1,228
St. Paul (2062500)	614
Salina (2062700)	46,889
Satanta (2063150)	1,092
Savonburg (2063200)	74
Sawyer (2063275)	89
Scammon (2063325)	376
Scandia (2063350)	344
Schoenchen (2063425)	170
Scott City (2063600)	4,113
Scottsville (2063650)	26
Sedan (2063750)	1,000
Selden (2063875)	184
Seneca (2063950)	2,139
Severy (2064050)	205
Seward (2064100)	41
Shallow Water (2064200)	89
Sharon (2064325)	147
Sharon Springs (2064375)	751
Simpson (2065650)	82
Smith Center (2065925)	1,571
Smolan (2066100)	162
Solomon (2066275)	993
South Mound (2066800)	27

<p style="text-align: center;">Place Assignment Report for M1_Buffalo_2 For KLRD TR By District</p>

**2020
Population**

District: 1	
Spearville (2067125)	791
Speed (2067175)	37
Spivey (2067250)	61
Stafford (2067775)	959
Stark (2068025)	69
Sterling (2068200)	2,248
Stockton (2068350)	1,480
Strong City (2068650)	386
Stuttgart (2068750)	44
Sublette (2068775)	1,413
Summerfield (2068950)	125
Sun City (2069275)	37
Susank (2069525)	31
Sycamore (2069725)	70
Sylvan Grove (2069775)	291
Sylvia (2069800)	215
Syracuse (2069850)	1,826
Talmage (2069925)	78
Tampa (2070000)	105
Tescott (2070250)	265
Thayer (2070300)	432
The Highlands (2070357)	349
Timken (2070625)	38
Tipton (2070675)	193
Toronto (2071050)	206
Tribune (2071450)	772
Turon (2071800)	309
Tyro (2071925)	177
Ulysses (2071975)	5,788
Uniontown (2072525)	293
Urbana (2072600)	30
Utica (2072650)	99
Vermillion (2073525)	76
Victoria (2073775)	1,129
Vining (2073950)	43
Virgil (2074075)	48
WaKeeney (2074450)	1,799

12:10:15 PM, 1/19/2022

User Name: **DGrider**PlanType: **Congressional**Kansas Legislative Research
Department

<p style="text-align: center;">Place Assignment Report for M1_Buffalo_2 For KLRD TR By District</p>

**2020
Population**

District: 1	
Wakefield (2074525)	858
Waldo (2074575)	30
Waldron (2074625)	9
Wallace (2074750)	41
Walnut (2074950)	187
Washington (2075825)	1,071
Waterville (2075950)	658
Waverly (2076050)	574
Wayside (2076175)	19
Webber (2076250)	30
Weir (2076350)	569
Welda (2076425)	149
Wells (2076550)	45
Weskan (2076675)	158
West Mineral (2077150)	154
Westphalia (2077250)	128
Wetmore (2077550)	348
White City (2077825)	447
Willowbrook (2079425)	71
Wilmore (2079550)	37
Wilroads Gardens (2079625)	639
Wilsey (2079650)	139
Wilson (2079675)	859
Windom (2079850)	85
Winona (2080075)	193
Woodbine (2080350)	157
Woodruff (2080400)	13
Woodston (2080450)	94
Wright (2080500)	145
Yale (2080650)	81
Yates Center (2080700)	1,352
Zenda (2080925)	72
Zurich (2081025)	89
District: 2	
Admire (2000325)	130
Allen (2001275)	160
Alma (2001350)	802

<p style="text-align: center;">Place Assignment Report for M1_Buffalo_2 For KLRD TR By District</p>

**2020
Population**

District: 2	
Alta Vista (2001575)	409
Americus (2001675)	776
Atchison (2002900)	10,885
Auburn (2003250)	1,273
Bala (2003800)	29
Baldwin City (2003900)	4,826
Basehor (2004400)	6,896
Belvue (2005925)	177
Bendena (2005975)	117
Bonner Springs (2007975)	6
Bucyrus (2009050)	171
Burlingame (2009350)	971
Bushong (2009675)	27
Carbondale (2010600)	1,352
Centropolis (2012450)	100
Circleville (2013375)	153
Delia (2017525)	151
Denison (2017625)	146
Denton (2017750)	130
De Soto (2017850)	6,118
Easton (2019600)	213
Edgerton (2019825)	1,748
Effingham (2020025)	495
Elwood (2020950)	1,125
Emmett (2021100)	170
Emporia (2021275)	24,139
Eskridge (2021650)	439
Eudora (2021675)	6,408
Everest (2022025)	265
Fairview (2022425)	240
Fontana (2023650)	210
Fort Riley (2023975)	9,230
Gardner (2025425)	21,743
Grandview Plaza (2027425)	1,697
Grantville (2028200)	182
Hamlin (2029700)	25
Harveyville (2030575)	178

12:10:15 PM, 1/19/2022

User Name: **DGrid**PlanType: **Congressional**Kansas Legislative Research
Department

<p style="text-align: center;">Place Assignment Report for M1_Buffalo_2 For KLRD TR By District</p>

**2020
Population**

District: 2	
Havensville (2030775)	119
Hiawatha (2031675)	3,280
Highland (2031850)	903
Hillsdale (2032300)	247
Holton (2032825)	3,401
Horton (2033200)	1,523
Hoyt (2033375)	593
Huron (2033575)	74
Junction City (2035750)	22,932
Keats (2036200)	96
Kickapoo Site 1 (2036735)	110
Kickapoo Site 2 (2036736)	27
Kickapoo Site 5 (2036739)	59
Kickapoo Site 6 (2036740)	13
Kickapoo Site 7 (2036741)	104
Kickapoo Tribal Center (2036744)	177
Lancaster (2038325)	246
Lane (2038400)	241
Lansing (2038650)	11,239
Lawrence (2038900)	94,934
Leavenworth (2039000)	37,351
Lecompton (2039150)	588
Lenexa (2039350)	0
Leona (2039475)	41
Leonardville (2039500)	432
Linwood (2041475)	415
Louisburg (2042875)	4,969
Louisville (2042925)	131
Lyndon (2043350)	1,037
McFarland (2043775)	272
McLouth (2043900)	859
Manhattan (2044250)	54,100
Maple Hill (2044500)	631
Mayetta (2045250)	348
Melvern (2045700)	356
Meriden (2045950)	744
Milford (2046525)	408

<p style="text-align: center;">Place Assignment Report for M1_Buffalo_2 For KLRD TR By District</p>

**2020
Population**

District: 2	
Morrill (2048300)	218
Muscotah (2049325)	155
Netawaka (2049950)	139
Newbury (2050250)	78
Nortonville (2051525)	601
Ogden (2052275)	1,661
Olathe (2052575)	7
Olivet (2052700)	73
Olsburg (2052825)	218
Onaga (2052875)	679
Osage City (2053200)	2,861
Osawatomie (2053225)	4,255
Oskaloosa (2053375)	1,110
Ottawa (2053550)	12,625
Overbrook (2053725)	1,005
Overland Park (2053775)	126
Ozawkie (2053925)	638
Paola (2054250)	5,768
Paxico (2054950)	210
Perry (2055450)	852
Pomona (2057000)	884
Powhattan (2057350)	69
Princeton (2057725)	248
Quenemo (2058100)	288
Randolph (2058475)	159
Rantoul (2058525)	165
Reading (2058600)	181
Reserve (2059050)	67
Richmond (2059675)	459
Riley (2059875)	938
Robinson (2060325)	183
Rossville (2061400)	1,105
Sabetha (2062025)	11
St. George (2062200)	1,054
St. Marys (2062400)	2,759
Scranton (2063675)	653
Severance (2064025)	76

<p style="text-align: center;">Place Assignment Report for M1_Buffalo_2 For KLRD TR By District</p>

**2020
Population**

District: 2	
Silver Lake (2065600)	1,345
Soldier (2066175)	102
Somerset (2066475)	90
Spring Hill (2067625)	7,952
Tecumseh (2070075)	696
Tonganoxie (2070800)	5,573
Topeka (2071000)	126,587
Troy (2071575)	964
Valley Falls (2073300)	1,092
Vassar (2073450)	584
Wabaunsee (2074225)	104
Wakarusa (2074425)	242
Wamego (2075325)	4,841
Wathena (2076000)	1,246
Wellsville (2076625)	1,953
Westmoreland (2077200)	740
Wheaton (2077700)	98
White Cloud (2077850)	115
Whiting (2078100)	191
Willard (2079250)	74
Williamsburg (2079300)	390
Williamstown (2079375)	96
Willis (2079400)	24
Winchester (2079800)	461
Zeandale (2080875)	62
District: 3	
Bonner Springs (2007975)	7,831
Edwardsville (2020000)	4,717
Fairway (2022700)	4,170
Gardner (2025425)	1,544
Kansas City (2036000)	156,607
Lake Quivira (2037975)	1,014
Leawood (2039075)	33,902
Lenexa (2039350)	57,434
Merriam (2046000)	11,098
Mission (2047225)	9,954
Mission Hills (2047350)	3,594

<p style="text-align: center;">Place Assignment Report for M1_Buffalo_2 For KLRD TR By District</p>

**2020
Population**

District: 3	
Mission Woods (2047425)	203
Olathe (2052575)	141,283
Overland Park (2053775)	197,112
Prairie Village (2057575)	22,957
Roeland Park (2060825)	6,871
Shawnee (2064500)	67,311
Westwood (2077500)	1,750
Westwood Hills (2077525)	400
District: 4	
Andale (2001775)	941
Andover (2001800)	14,892
Argonia (2002250)	456
Arkansas City (2002300)	11,974
Atlanta (2003050)	168
Augusta (2003300)	9,256
Beaumont (2004925)	36
Bel Aire (2005337)	8,262
Belle Plaine (2005500)	1,467
Bentley (2006125)	560
Benton (2006175)	943
Buhler (2009200)	1,325
Burden (2009250)	512
Burrton (2009575)	861
Caldwell (2009900)	1,025
Cambridge (2010125)	92
Cassoday (2010925)	113
Cheney (2012775)	2,181
Clearwater (2013925)	2,653
Colwich (2015100)	1,455
Conway Springs (2015325)	1,086
Derby (2017800)	25,625
Dexter (2017925)	224
Douglass (2018400)	1,555
Eastborough (2019300)	756
Elbing (2020050)	226
El Dorado (2020075)	12,870
Furley (2024975)	39

<p style="text-align: center;">Place Assignment Report for M1_Buffalo_2 For KLRD TR By District</p>

**2020
Population**

District: 4	
Garden Plain (2025375)	948
Geuda Springs (2026200)	158
Goddard (2026725)	5,084
Greenwich (2028700)	64
Halstead (2029600)	2,179
Haven (2030725)	1,170
Haysville (2031125)	11,262
Hesston (2031600)	3,505
Hunnewell (2033500)	44
Hutchinson (2033625)	40,006
Kechi (2036225)	2,217
Latham (2038775)	96
Leon (2039450)	669
McConnell AFB (2043675)	1,636
Maize (2044200)	5,735
Mayfield (2045275)	75
Milan (2046450)	56
Milton (2046925)	155
Mount Hope (2048900)	806
Mulvane (2049100)	6,286
New Salem (2050425)	58
Newton (2050475)	18,602
North Newton (2051225)	1,814
Oaklawn-Sunview (2051810)	2,880
Oxford (2053850)	1,048
Park City (2054450)	8,333
Parkerfield (2054560)	406
Peck (2055175)	162
Potwin (2057300)	421
Rock (2060400)	94
Rosalia (2061100)	149
Rose Hill (2061250)	4,185
St. Marks (2062375)	124
Sedgwick (2063800)	1,603
Silverdale (2065550)	61
South Haven (2066650)	324
South Hutchinson (2066750)	2,521

**Place Assignment Report
for
M1_Buffalo_2 For KLRD TR
By District**

**2020
Population**

District: 4	
Towanda (2071125)	1,447
Udall (2071950)	661
Valley Center (2073250)	7,340
Viola (2074025)	115
Walton (2075200)	219
Wellington (2076475)	7,715
Whitewater (2078050)	661
Wichita (2079000)	397,532
Winfield (2079950)	11,777
Yoder (2080750)	165

<p style="text-align: center;">Place Assignment Report for M1_Buffalo_2 For KLRD TR By District</p>

**2020
Voting Age
Population**

District: 1	
Abbyville (2000100)	75
Abilene (2000125)	4,970
Ada (2000225)	65
Agenda (2000475)	43
Agra (2000550)	179
Albert (2000825)	116
Alden (2000950)	97
Alexander (2001050)	44
Almena (2001425)	282
Altamont (2001550)	783
Alton (2001600)	72
Altoona (2001625)	259
Ames (2001725)	21
Anthony (2001975)	1,625
Arcadia (2002175)	197
Arlington (2002325)	335
Arma (2002375)	1,111
Asherville (2002600)	17
Ashland (2002675)	604
Assaria (2002850)	315
Athol (2003025)	35
Attica (2003100)	397
Atwood (2003150)	989
Aurora (2003425)	36
Axtell (2003600)	285
Baileyville (2003675)	136
Barnard (2004225)	62
Barnes (2004250)	128
Bartlett (2004350)	55
Bassett (2004450)	14
Bavaria (2004575)	45
Baxter Springs (2004625)	2,963
Bazine (2004775)	206
Beattie (2004900)	159
Beaver (2004950)	31
Belleville (2005600)	1,561
Beloit (2005775)	2,607

<p style="text-align: center;">Place Assignment Report for M1_Buffalo_2 For KLRD TR By District</p>

**2020
Voting Age
Population**

District: 1	
Belpre (2005825)	66
Benedict (2006000)	62
Bennington (2006075)	468
Bern (2006275)	119
Beverly (2006500)	111
Big Bow (2006575)	18
Bird City (2006825)	334
Bison (2006950)	151
Blue Mound (2007600)	168
Blue Rapids (2007650)	711
Bluff City (2007775)	36
Bogue (2007825)	116
Bremen (2008300)	39
Brewster (2008425)	213
Bridgeport (2008450)	49
Bronson (2008475)	203
Brookville (2008575)	182
Brownell (2008675)	21
Bucklin (2009000)	518
Buffalo (2009150)	171
Bunker Hill (2009225)	80
Burdett (2009275)	168
Burdick (2009300)	50
Burlington (2009400)	2,006
Burns (2009450)	164
Burr Oak (2009525)	116
Bushton (2009700)	157
Byers (2009800)	26
Caney (2010375)	1,317
Canton (2010475)	519
Carlton (2010675)	31
Catharine (2011025)	92
Cawker City (2011175)	353
Cedar (2011325)	11
Cedar Point (2011425)	15
Cedar Vale (2011450)	342
Centerville (2012325)	50

<p style="text-align: center;">Place Assignment Report for M1_Buffalo_2 For KLRD TR By District</p>

**2020
Voting Age
Population**

District: 1	
Centralia (2012425)	364
Chanute (2012500)	6,479
Chapman (2012550)	968
Chase (2012650)	292
Chautauqua (2012675)	77
Cherokee (2012825)	453
Cherryvale (2012925)	1,611
Chetopa (2012950)	744
Chicopee (2013100)	318
Cimarron (2013275)	1,394
Clafin (2013425)	427
Clay Center (2013625)	3,235
Clayton (2013675)	36
Clifton (2014200)	330
Climax (2014275)	33
Clyde (2014475)	533
Coats (2014525)	53
Codell (2014575)	41
Coffeyville (2014600)	6,739
Colby (2014650)	4,265
Coldwater (2014700)	534
Collyer (2014900)	78
Colony (2014950)	288
Columbus (2015075)	2,211
Concordia (2015200)	4,005
Coolidge (2015400)	55
Copeland (2015475)	174
Corning (2015725)	139
Cottonwood Falls (2015900)	711
Council Grove (2015925)	1,630
Courtland (2016025)	214
Coyville (2016150)	52
Crestline (2016325)	89
Croweburg (2016475)	72
Cuba (2016625)	119
Cullison (2016675)	67
Culver (2016700)	90

<p style="text-align: center;">Place Assignment Report for M1_Buffalo_2 For KLRD TR By District</p>

**2020
Voting Age
Population**

District: 1	
Cunningham (2016775)	356
Damar (2016975)	94
Danville (2017000)	19
Dearing (2017150)	306
Deerfield (2017225)	491
Delphos (2017600)	233
Dennis (2017675)	101
Detroit (2017875)	79
Devon (2017900)	51
Dighton (2018050)	761
Dodge City (2018250)	18,990
Dorrance (2018325)	130
Downs (2018500)	653
Dresden (2018600)	31
Dunlap (2018950)	25
Durham (2019050)	75
Dwight (2019125)	172
Earlton (2019275)	45
Eastshore (2019700)	82
Edmond (2019875)	26
Edna (2019900)	283
Edson (2019925)	17
Elgin (2020125)	52
Elk City (2020250)	207
Elk Falls (2020300)	83
Elkhart (2020350)	1,416
Ellinwood (2020425)	1,529
Ellis (2020450)	1,474
Ellsworth (2020500)	2,576
Elmdale (2020675)	23
Elsmore (2020875)	39
Elyria (2020975)	83
Emporia (2021275)	0
Englewood (2021350)	51
Ensign (2021400)	127
Enterprise (2021425)	540
Erie (2021500)	810

<p style="text-align: center;">Place Assignment Report for M1_Buffalo_2 For KLRD TR By District</p>

**2020
Voting Age
Population**

District: 1	
Esbon (2021600)	62
Eureka (2021800)	1,816
Fall River (2022775)	116
Falun (2022900)	66
Farlington (2023050)	58
Florence (2023600)	309
Ford (2023725)	150
Formoso (2023825)	63
Fort Dodge (2023890)	95
Fort Scott (2024000)	5,724
Fowler (2024175)	389
Frankfort (2024275)	568
Franklin (2024325)	345
Frederick (2024550)	6
Fredonia (2024575)	1,663
Frontenac (2024850)	2,573
Fulton (2024925)	112
Galatia (2025050)	39
Galena (2025100)	2,081
Galesburg (2025150)	104
Galva (2025200)	613
Garden City (2025325)	20,114
Garfield (2025750)	117
Garland (2025900)	30
Garnett (2025925)	2,445
Gas (2025975)	360
Gaylord (2026000)	74
Gem (2026050)	70
Geneseo (2026075)	195
Girard (2026300)	1,833
Glade (2026325)	45
Glasco (2026375)	346
Glen Elder (2026500)	282
Goessel (2026750)	405
Goff (2026775)	71
Goodland (2026875)	3,364
Gorham (2027000)	265

<p style="text-align: center;">Place Assignment Report for M1_Buffalo_2 For KLRD TR By District</p>

**2020
Voting Age
Population**

District: 1	
Gove City (2027125)	60
Grainfield (2027200)	240
Great Bend (2028300)	11,087
Greeley (2028350)	205
(2028412)	291
Green (2028425)	77
Greenleaf (2028625)	266
Greensburg (2028675)	576
Grenola (2028800)	118
Gridley (2028850)	232
Grinnell (2028900)	204
Gypsum (2029250)	294
Haddam (2029400)	73
Hallowell (2029550)	72
Hamilton (2029675)	142
Hanover (2029875)	508
Hanston (2029925)	180
Hardtner (2030000)	135
Harper (2030175)	977
Harris (2030250)	37
Hartford (2030475)	281
Havana (2030700)	68
Haviland (2030825)	539
Hays (2031100)	16,982
Hazelton (2031150)	65
Healy (2031200)	144
Hepler (2031375)	78
Herington (2031400)	1,636
Herkimer (2031425)	46
Herndon (2031475)	101
Hill City (2032175)	1,093
Hillsboro (2032275)	2,161
Hoisington (2032550)	1,996
Holcomb (2032575)	1,463
Hollenberg (2032650)	9
Holyrood (2032850)	319
Home (2032875)	116

<p style="text-align: center;">Place Assignment Report for M1_Buffalo_2 For KLRD TR By District</p>

**2020
Voting Age
Population**

District: 1	
Hope (2033075)	248
Horace (2033150)	83
Howard (2033250)	435
Hoxie (2033350)	909
Hudson (2033400)	83
Hugoton (2033425)	2,677
Humboldt (2033450)	1,417
Hunter (2033525)	40
Idana (2033700)	44
Independence (2033875)	6,425
Ingalls (2034225)	171
Inman (2034275)	1,041
Iola (2034300)	4,265
Ionia (2034350)	17
Isabel (2034550)	52
Iuka (2034625)	113
Jamestown (2034975)	189
Jennings (2035375)	66
Jetmore (2035450)	574
Jewell (2035475)	297
Johnson City (2035600)	1,045
Kanopolis (2035950)	335
Kanorado (2035975)	109
Kelly (2036375)	23
Kensington (2036550)	304
Kincaid (2036875)	78
Kingman (2036950)	2,402
Kinsley (2037075)	1,128
Kiowa (2037125)	699
Kipp (2037200)	45
Kirwin (2037275)	107
Kismet (2037325)	251
Labette (2037375)	35
La Crosse (2037500)	986
La Cygne (2037575)	786
Lafontaine (2037675)	41
La Harpe (2037725)	385

12:13:03 PM, 1/19/2022

User Name: **DGridler**PlanType: **Congressional**Kansas Legislative Research
Department

<p style="text-align: center;">Place Assignment Report for M1_Buffalo_2 For KLRD TR By District</p>

**2020
Voting Age
Population**

District: 1	
Lake City (2037875)	39
Lakin (2038175)	1,574
Langdon (2038500)	32
Larned (2038700)	2,898
Latimer (2038800)	21
Lebanon (2039100)	152
Lebo (2039125)	667
Lehigh (2039225)	127
Lenora (2039400)	167
Leoti (2039550)	1,081
LeRoy (2039650)	362
Levant (2039700)	49
Lewis (2039725)	308
Liberal (2039825)	13,700
Liberty (2040250)	71
Liebenthal (2040400)	77
Lincoln Center (2041300)	896
Lincolnvill (2041325)	135
Lindsborg (2041375)	3,115
Linn (2041425)	302
Linn Valley (2041465)	818
Little River (2041575)	366
Logan (2042100)	369
Lone Elm (2042425)	19
Longford (2042575)	57
Long Island (2042600)	107
Longton (2042650)	218
Lorraine (2042800)	92
Lost Springs (2042825)	42
Lowell (2043050)	200
Lucas (2043150)	257
Ludell (2043175)	27
Luray (2043250)	122
Lyons (2043525)	2,694
McCracken (2043700)	130
McCune (2043725)	282
McDonald (2043750)	92

<p style="text-align: center;">Place Assignment Report for M1_Buffalo_2 For KLRD TR By District</p>

**2020
Voting Age
Population**

District: 1	
Macksville (2043850)	317
McPherson (2043950)	10,905
Madison (2044050)	523
Mahaska (2044150)	46
Manchester (2044225)	41
Mankato (2044300)	665
Manter (2044375)	98
Mapleton (2044550)	70
Marienthal (2044600)	42
Marion (2044750)	1,531
Marquette (2044925)	481
Marysville (2045050)	2,570
Matfield Green (2045150)	38
Meade (2045325)	1,153
Medicine Lodge (2045500)	1,339
Menlo (2045750)	25
Mentor (2045875)	86
Mildred (2046500)	20
Miltonvale (2046950)	320
Minneapolis (2047075)	1,481
Minneola (2047150)	540
Moline (2047600)	259
Montezuma (2047875)	751
Mont Ida (2047975)	12
Monument (2048025)	45
Moran (2048125)	364
Morganville (2048225)	136
Morland (2048275)	101
Morrowville (2048450)	96
Moscow (2048600)	194
Mound City (2048750)	497
Moundridge (2048800)	1,598
Mound Valley (2048825)	254
Mulberry (2049025)	313
Mullinville (2049075)	157
Munden (2049150)	72
Munjoy (2049200)	175

<p style="text-align: center;">Place Assignment Report for M1_Buffalo_2 For KLRD TR By District</p>

**2020
Voting Age
Population**

District: 1	
Murdock (2049250)	34
Narka (2049350)	61
Nashville (2049400)	46
Natoma (2049425)	230
Navarre (2049525)	41
Neal (2049550)	37
Neodesha (2049650)	1,665
Neosho Falls (2049825)	99
Neosho Rapids (2049875)	176
Ness City (2049925)	1,047
New Albany (2050150)	40
New Cambria (2050300)	87
New Strawn (2050450)	318
Nickerson (2050525)	747
Nicodemus (2050550)	13
Niles (2050600)	50
Niotaze (2050750)	64
Norcatgur (2050925)	118
Norton (2051500)	2,075
Norway (2051550)	15
Norwich (2051600)	325
Oak Hill (2051700)	22
Oakley (2051825)	1,544
Oberlin (2052000)	1,308
Odin (2052175)	66
Offerle (2052200)	136
Ogallah (2052225)	26
Oketo (2052525)	56
Olmitz (2052750)	74
Olpe (2052800)	371
Oneida (2052900)	38
Opolis (2052925)	92
Osborne (2053325)	1,053
Oswego (2053450)	1,285
Otis (2053525)	233
Palco (2054125)	158
Palmer (2054200)	92

<p style="text-align: center;">Place Assignment Report for M1_Buffalo_2 For KLRD TR By District</p>

**2020
Voting Age
Population**

District: 1	
Paradise (2054325)	33
Park (2054400)	88
Parker (2054500)	178
Parkerville (2054575)	36
Parsons (2054675)	7,206
Partridge (2054700)	160
Pawnee Rock (2054875)	144
Peabody (2055100)	749
Penalosa (2055225)	16
Peru (2055525)	83
Phillipsburg (2055675)	1,780
Piedmont (2055750)	40
Pierceville (2055775)	65
Pilsen (2055875)	51
Piqua (2056000)	71
Pittsburg (2056025)	16,117
Plains (2056100)	702
Plainville (2056150)	1,325
Pleasanton (2056450)	877
Plevna (2056725)	64
Portis (2057100)	69
Prairie View (2057525)	84
Pratt (2057625)	5,036
Prescott (2057650)	163
Preston (2057675)	92
Pretty Prairie (2057700)	486
Protection (2057850)	382
Quinter (2058250)	706
Radium (2058300)	20
Radley (2058325)	80
Ramona (2058375)	61
Randall (2058450)	59
Ransom (2058500)	222
Raymond (2058550)	70
Redfield (2058725)	70
Republic (2059000)	74
Rexford (2059125)	147

<p style="text-align: center;">Place Assignment Report for M1_Buffalo_2 For KLRD TR By District</p>

**2020
Voting Age
Population**

District: 1	
Richfield (2059200)	23
Ringo (2059975)	87
Riverton (2060200)	583
Rolla (2060900)	293
Roseland (2061275)	62
Roxbury (2061550)	63
Rozel (2061600)	78
Rush Center (2061775)	117
Russell (2061825)	3,374
Russell Springs (2061875)	21
Sabetha (2062025)	1,905
St. Benedict (2062075)	36
St. Francis (2062175)	1,020
St. John (2062275)	931
St. Paul (2062500)	468
Salina (2062700)	35,961
Satanta (2063150)	773
Savonburg (2063200)	57
Sawyer (2063275)	73
Scammon (2063325)	297
Scandia (2063350)	281
Schoenchen (2063425)	134
Scott City (2063600)	3,034
Scottsville (2063650)	14
Sedan (2063750)	794
Selden (2063875)	144
Seneca (2063950)	1,650
Severy (2064050)	167
Seward (2064100)	28
Shallow Water (2064200)	71
Sharon (2064325)	119
Sharon Springs (2064375)	569
Simpson (2065650)	55
Smith Center (2065925)	1,265
Smolan (2066100)	133
Solomon (2066275)	726
South Mound (2066800)	25

<p style="text-align: center;">Place Assignment Report for M1_Buffalo_2 For KLRD TR By District</p>

**2020
Voting Age
Population**

District: 1	
Spearville (2067125)	568
Speed (2067175)	34
Spivey (2067250)	48
Stafford (2067775)	741
Stark (2068025)	57
Sterling (2068200)	1,795
Stockton (2068350)	1,152
Strong City (2068650)	314
Stuttgart (2068750)	37
Sublette (2068775)	1,003
Summerfield (2068950)	108
Sun City (2069275)	33
Susank (2069525)	29
Sycamore (2069725)	63
Sylvan Grove (2069775)	214
Sylvia (2069800)	158
Syracuse (2069850)	1,277
Talmage (2069925)	59
Tampa (2070000)	86
Tescott (2070250)	213
Thayer (2070300)	328
The Highlands (2070357)	301
Timken (2070625)	36
Tipton (2070675)	165
Toronto (2071050)	178
Tribune (2071450)	582
Turon (2071800)	222
Tyro (2071925)	131
Ulysses (2071975)	4,066
Uniontown (2072525)	187
Urbana (2072600)	19
Utica (2072650)	85
Vermillion (2073525)	58
Victoria (2073775)	864
Vining (2073950)	31
Virgil (2074075)	41
WaKeeney (2074450)	1,412

<p style="text-align: center;">Place Assignment Report for M1_Buffalo_2 For KLRD TR By District</p>

**2020
Voting Age
Population**

District: 1	
Wakefield (2074525)	660
Waldo (2074575)	26
Waldron (2074625)	9
Wallace (2074750)	35
Walnut (2074950)	137
Washington (2075825)	826
Waterville (2075950)	478
Waverly (2076050)	414
Wayside (2076175)	12
Webber (2076250)	26
Weir (2076350)	425
Welda (2076425)	117
Wells (2076550)	34
Weskan (2076675)	116
West Mineral (2077150)	127
Westphalia (2077250)	91
Wetmore (2077550)	232
White City (2077825)	349
Willowbrook (2079425)	60
Wilmore (2079550)	32
Wilroads Gardens (2079625)	433
Wilsey (2079650)	102
Wilson (2079675)	719
Windom (2079850)	66
Winona (2080075)	136
Woodbine (2080350)	124
Woodruff (2080400)	13
Woodston (2080450)	72
Wright (2080500)	107
Yale (2080650)	68
Yates Center (2080700)	1,055
Zenda (2080925)	59
Zurich (2081025)	75
District: 2	
Admire (2000325)	100
Allen (2001275)	130
Alma (2001350)	609

<p style="text-align: center;">Place Assignment Report for M1_Buffalo_2 For KLRD TR By District</p>

**2020
Voting Age
Population**

District: 2	
Alta Vista (2001575)	313
Americus (2001675)	585
Atchison (2002900)	8,487
Auburn (2003250)	875
Bala (2003800)	23
Baldwin City (2003900)	3,753
Basehor (2004400)	5,002
Belvue (2005925)	118
Bendena (2005975)	95
Bonner Springs (2007975)	3
Bucyrus (2009050)	119
Burlingame (2009350)	726
Bushong (2009675)	23
Carbondale (2010600)	1,007
Centropolis (2012450)	77
Circleville (2013375)	112
Delia (2017525)	111
Denison (2017625)	113
Denton (2017750)	105
De Soto (2017850)	4,645
Easton (2019600)	177
Edgerton (2019825)	1,242
Effingham (2020025)	355
Elwood (2020950)	835
Emmett (2021100)	107
Emporia (2021275)	18,793
Eskridge (2021650)	357
Eudora (2021675)	4,532
Everest (2022025)	212
Fairview (2022425)	198
Fontana (2023650)	159
Fort Riley (2023975)	7,550
Gardner (2025425)	14,732
Grandview Plaza (2027425)	1,341
Grantville (2028200)	140
Hamlin (2029700)	17
Harveyville (2030575)	143

12:13:03 PM, 1/19/2022

User Name: **DGrid**PlanType: **Congressional**Kansas Legislative Research
Department

<p style="text-align: center;">Place Assignment Report for M1_Buffalo_2 For KLRD TR By District</p>

**2020
Voting Age
Population**

District: 2	
Havensville (2030775)	97
Hiawatha (2031675)	2,472
Highland (2031850)	777
Hillsdale (2032300)	203
Holton (2032825)	2,561
Horton (2033200)	1,190
Hoyt (2033375)	439
Huron (2033575)	57
Junction City (2035750)	16,858
Keats (2036200)	77
Kickapoo Site 1 (2036735)	68
Kickapoo Site 2 (2036736)	22
Kickapoo Site 5 (2036739)	41
Kickapoo Site 6 (2036740)	10
Kickapoo Site 7 (2036741)	53
Kickapoo Tribal Center (2036744)	124
Lancaster (2038325)	194
Lane (2038400)	191
Lansing (2038650)	8,741
Lawrence (2038900)	78,043
Leavenworth (2039000)	28,147
Lecompton (2039150)	458
Lenexa (2039350)	0
Leona (2039475)	27
Leonardville (2039500)	354
Linwood (2041475)	305
Louisburg (2042875)	3,486
Louisville (2042925)	113
Lyndon (2043350)	747
McFarland (2043775)	192
McLouth (2043900)	625
Manhattan (2044250)	45,193
Maple Hill (2044500)	402
Mayetta (2045250)	264
Melvern (2045700)	265
Meriden (2045950)	550
Milford (2046525)	301

12:13:03 PM, 1/19/2022
User Name: **DGrider**
PlanType: **Congressional**

Kansas Legislative Research
Department

<p style="text-align: center;">Place Assignment Report for M1_Buffalo_2 For KLRD TR By District</p>

**2020
Voting Age
Population**

District: 2	
Morrill (2048300)	163
Muscotah (2049325)	111
Netawaka (2049950)	113
Newbury (2050250)	48
Nortonville (2051525)	428
Ogden (2052275)	1,243
Olathe (2052575)	0
Olivet (2052700)	63
Olsburg (2052825)	157
Onaga (2052875)	515
Osage City (2053200)	2,175
Osawatomie (2053225)	3,105
Oskaloosa (2053375)	818
Ottawa (2053550)	9,655
Overbrook (2053725)	778
Overland Park (2053775)	85
Ozawkie (2053925)	462
Paola (2054250)	4,384
Paxico (2054950)	157
Perry (2055450)	662
Pomona (2057000)	661
Powhattan (2057350)	47
Princeton (2057725)	184
Quenemo (2058100)	237
Randolph (2058475)	125
Rantoul (2058525)	138
Reading (2058600)	133
Reserve (2059050)	53
Richmond (2059675)	347
Riley (2059875)	693
Robinson (2060325)	137
Rossville (2061400)	797
Sabetha (2062025)	9
St. George (2062200)	696
St. Marys (2062400)	1,742
Scranton (2063675)	475
Severance (2064025)	58

<p style="text-align: center;">Place Assignment Report for M1_Buffalo_2 For KLRD TR By District</p>

**2020
Voting Age
Population**

District: 2	
Silver Lake (2065600)	988
Soldier (2066175)	85
Somerset (2066475)	77
Spring Hill (2067625)	5,579
Tecumseh (2070075)	541
Tonganoxie (2070800)	4,036
Topeka (2071000)	97,555
Troy (2071575)	743
Valley Falls (2073300)	831
Vassar (2073450)	459
Wabaunsee (2074225)	76
Wakarusa (2074425)	202
Wamego (2075325)	3,556
Wathena (2076000)	956
Wellsville (2076625)	1,441
Westmoreland (2077200)	584
Wheaton (2077700)	68
White Cloud (2077850)	89
Whiting (2078100)	139
Willard (2079250)	59
Williamsburg (2079300)	275
Williamstown (2079375)	69
Willis (2079400)	21
Winchester (2079800)	359
Zeandale (2080875)	52
District: 3	
Bonner Springs (2007975)	5,901
Edwardsville (2020000)	3,509
Fairway (2022700)	3,193
Gardner (2025425)	1,087
Kansas City (2036000)	114,098
Lake Quivira (2037975)	786
Leawood (2039075)	25,760
Lenexa (2039350)	44,993
Merriam (2046000)	8,980
Mission (2047225)	8,547
Mission Hills (2047350)	2,647

<p style="text-align: center;">Place Assignment Report for M1_Buffalo_2 For KLRD TR By District</p>

**2020
Voting Age
Population**

District: 3	
Mission Woods (2047425)	156
Olathe (2052575)	102,214
Overland Park (2053775)	152,134
Prairie Village (2057575)	17,917
Roeland Park (2060825)	5,635
Shawnee (2064500)	50,556
Westwood (2077500)	1,386
Westwood Hills (2077525)	295
District: 4	
Andale (2001775)	629
Andover (2001800)	10,133
Argonia (2002250)	324
Arkansas City (2002300)	8,762
Atlanta (2003050)	135
Augusta (2003300)	6,816
Beaumont (2004925)	30
Bel Aire (2005337)	6,305
Belle Plaine (2005500)	1,082
Bentley (2006125)	406
Benton (2006175)	697
Buhler (2009200)	961
Burden (2009250)	340
Burrton (2009575)	618
Caldwell (2009900)	796
Cambridge (2010125)	73
Cassoday (2010925)	83
Cheney (2012775)	1,554
Clearwater (2013925)	1,854
Colwich (2015100)	1,059
Conway Springs (2015325)	790
Derby (2017800)	18,983
Dexter (2017925)	167
Douglass (2018400)	1,073
Eastborough (2019300)	599
Elbing (2020050)	159
El Dorado (2020075)	9,904
Furley (2024975)	34

<p style="text-align: center;">Place Assignment Report for M1_Buffalo_2 For KLRD TR By District</p>

**2020
Voting Age
Population**

District: 4	
Garden Plain (2025375)	684
Geuda Springs (2026200)	124
Goddard (2026725)	3,380
Greenwich (2028700)	51
Halstead (2029600)	1,578
Haven (2030725)	870
Haysville (2031125)	8,007
Hesston (2031600)	2,678
Hunnewell (2033500)	36
Hutchinson (2033625)	31,572
Kechi (2036225)	1,724
Latham (2038775)	82
Leon (2039450)	479
McConnell AFB (2043675)	1,121
Maize (2044200)	3,979
Mayfield (2045275)	65
Milan (2046450)	40
Milton (2046925)	118
Mount Hope (2048900)	610
Mulvane (2049100)	4,541
New Salem (2050425)	48
Newton (2050475)	14,127
North Newton (2051225)	1,614
Oaklawn-Sunview (2051810)	2,002
Oxford (2053850)	813
Park City (2054450)	5,955
Parkerfield (2054560)	307
Peck (2055175)	126
Potwin (2057300)	326
Rock (2060400)	67
Rosalia (2061100)	105
Rose Hill (2061250)	2,918
St. Marks (2062375)	87
Sedgwick (2063800)	1,167
Silverdale (2065550)	52
South Haven (2066650)	243
South Hutchinson (2066750)	2,016

**Place Assignment Report
for
M1_Buffalo_2 For KLRD TR
By District**

**2020
Voting Age
Population**

District: 4	
Towanda (2071125)	1,036
Udall (2071950)	484
Valley Center (2073250)	5,175
Viola (2074025)	89
Walton (2075200)	157
Wellington (2076475)	5,715
Whitewater (2078050)	481
Wichita (2079000)	300,475
Winfield (2079950)	9,332
Yoder (2080750)	130

Split Place Report for M1_Buffalo_2 For KLRD TR
--

	2020 Population		2020 Population		2020 Population		2020 Population
Bonner Springs (2007975) is split into 2 Districts.							
District: 2	6	District: 3	7,831				
Emporia (2021275) is split into 2 Districts.							
District: 1	0	District: 2	24,139				
Gardner (2025425) is split into 2 Districts.							
District: 2	21,743	District: 3	1,544				
Lenexa (2039350) is split into 2 Districts.							
District: 2	0	District: 3	57,434				
Olathe (2052575) is split into 2 Districts.							
District: 2	7	District: 3	141,283				
Overland Park (2053775) is split into 2 Districts.							
District: 2	126	District: 3	197,112				
Sabetha (2062025) is split into 2 Districts.							
District: 1	2,534	District: 2	11				

Split Place Report for M1_Buffalo_2 For KLRD TR
--

	2020 Voting Age Population		2020 Voting Age Population		2020 Voting Age Population		2020 Voting Age Population
Bonner Springs (2007975) is split into 2 Districts.							
District: 2	3	District: 3	5,901				
Emporia (2021275) is split into 2 Districts.							
District: 1	0	District: 2	18,793				
Gardner (2025425) is split into 2 Districts.							
District: 2	14,732	District: 3	1,087				
Lenexa (2039350) is split into 2 Districts.							
District: 2	0	District: 3	44,993				
Olathe (2052575) is split into 2 Districts.							
District: 2	0	District: 3	102,214				
Overland Park (2053775) is split into 2 Districts.							
District: 2	85	District: 3	152,134				
Sabetha (2062025) is split into 2 Districts.							
District: 1	1,905	District: 2	9				