

KANSAS CRIME INDEX 2020



AS REPORTED BY LAW ENFORCEMENT



Page intentionally left blank

SUMMARY OF FINDINGS

CALENDAR YEAR 2020

Total Index Crimes: The Federal Bureau of Investigation defines index crimes as those crimes listed in Appendix A found on page 9 of this report. Information submitted by Kansas law enforcement agencies to the Kansas Bureau of Investigation (KBI) indicated that total reported index crimes were 4.1% below the 10-yr average. Total index crimes saw a 0.4% increase from 2019 to 2020. The Total Index Crimes were heavily impacted by the Total Property Index crimes due to the amount of property crimes reported compared to violent crimes. In 2020, there were 73,450 property crimes reported, which equated to 84% of the total crimes reported. Comparatively, there were 13,896 violent crimes reported, which equated to 16% of total crimes reported. Due to this dynamic, the decrease in property crimes by 1.2% had a larger effect on the Total Index Crimes percentage than the rise in violent crimes by 9.5%. The Total Index Crimes only saw a slight increase of 0.4%.

Crime Index Rate: The crime index rate in Kansas increased 1.4% from 29.3 offenses per 1,000 people in 2019 to 29.7 in 2020.

Violent Index Crimes: Violent index offenses were 24.4% above the 10-yr average. In 2020, the violent crime index rate for Kansas was 4.7 offenses per 1,000 people. There was a 9.3% increase in 2020 over 2019. The Violent Index Crimes were heavily impacted by the aggravated assault/battery offenses. In 2020, there were 11,201 aggravated assault/battery offenses reported, which equated to 81% of the violent crimes reported. Murder, rape, and robbery equaled 2,695 offenses, which totaled 19% of the violent crimes reported. Compared to 2019, the 2020 murders were up 48.5%, rape was down 8.2%, and robbery was down 7.7%. Aggravated assaults make up a majority of the violent crimes reported and also increased by 13.8%. This increase essentially negates the decreases in both rape and robbery, so much so that the total Violent Index Crimes ends with a 9.5% increase.

Property Index Crimes: The property crime index rate was 7.4% below the 10-yr average. Property index crimes have been declining and 2020 reported the lowest number (73,450) since 1973 (75,123)¹. The total property crimes declined 1.2% in 2020 over 2019. The Property Index Crimes were heavily impacted by theft offenses. In 2020, there were 53,381 theft offenses, which equated to 73% of the property crimes reported. Burglary and motor vehicle thefts combined were 20,069 offenses, which only amounted to a total of 27% of the property offenses reported. Due to this dynamic, the decrease in theft crimes had a larger effect on the Property Index Crimes percentage than the combined rise in burglaries and motor vehicle thefts.

Murder: In 2020, 193 murders occurred. Murders were 43.0% above the 10-yr average. Murders rose 48.5% from 2019 to 2020. This increase was the highest since 1991 at 56.1%. The total murders in 2020 were the highest total since the FBI began publishing *Crime in The U.S.* in 1959.¹

Finding a common circumstance surrounding these murders is difficult, as 35.8% of the reports indicated “unknown circumstance.” Also, 18.7% of the murders listed an unknown suspect. Domestic violence murders have averaged between 25-30% in recent years. In 2020, domestic violence murders totaled 17.6% of the

total. Arguments, as a circumstance, accounted for 34.2% of murders; drug deals totaled 8.3%; and gang activity/drive-by incidents made up 5.7% of the total murders in 2020.

Nationally there have been theories attributing drug and gang violence as a major contributor to the rise in murders during the 2020 calendar year. In Kansas, law enforcement agencies reported 130 murders in 2019 and 193 in 2020. However, drug related murders only increased by 4, going from 12 in 2019 to 16 in 2020, and gang related murders also increased by 4 from 7 in 2019, to 11 in 2020. Even with the increase of 4 drug related murders in 2020, the percentage of the total murders reported as drug related decreased from 9.2% in 2019 to 8.3% in 2020 due to such a large overall increase in murders. Based on these numbers there is not enough of a statistical difference in gang and drug related murders to support any theories regarding whether these two circumstances of reported murders had an impact on the total murders in the year.

Rape: Rapes were 4.0% above the 10-yr average. Beginning in 2014, there was a slight uptick until the upward trend shifted in 2019 with a 3.6% decrease from the 2018 totals. This trend continued with an 8.2% decline in 2020 from 2019.

Robbery: Robberies saw a 13.7% decline from the 10-yr average. In 2020, there was a 7.7% decline from the 2019 totals.

Aggravated Assault/Battery: Aggravated assaults and batteries were 33.9% above the 10-yr average. Since 2015 they rose substantially. The year 2020 brought a 13.8% increase from the 2019 totals.

Burglary: Burglaries were 21.9% below the 10-yr average. The totals for 2020 were 0.1% below 2019 and were the lowest number (11,267) reported since 1966 (10,712).¹ Some criminologists have explained the 2020 decline on several fronts; primarily, the decline in residential burglaries as a result of people spending more time at home due to the COVID-19 pandemic.

Larceny/Theft: Larceny/thefts were 8.0% below the 10-yr average. Theft offenses have generally been declining with occasional moderate increases. In 2020, there was a 2.9% decrease from the 2019 totals.

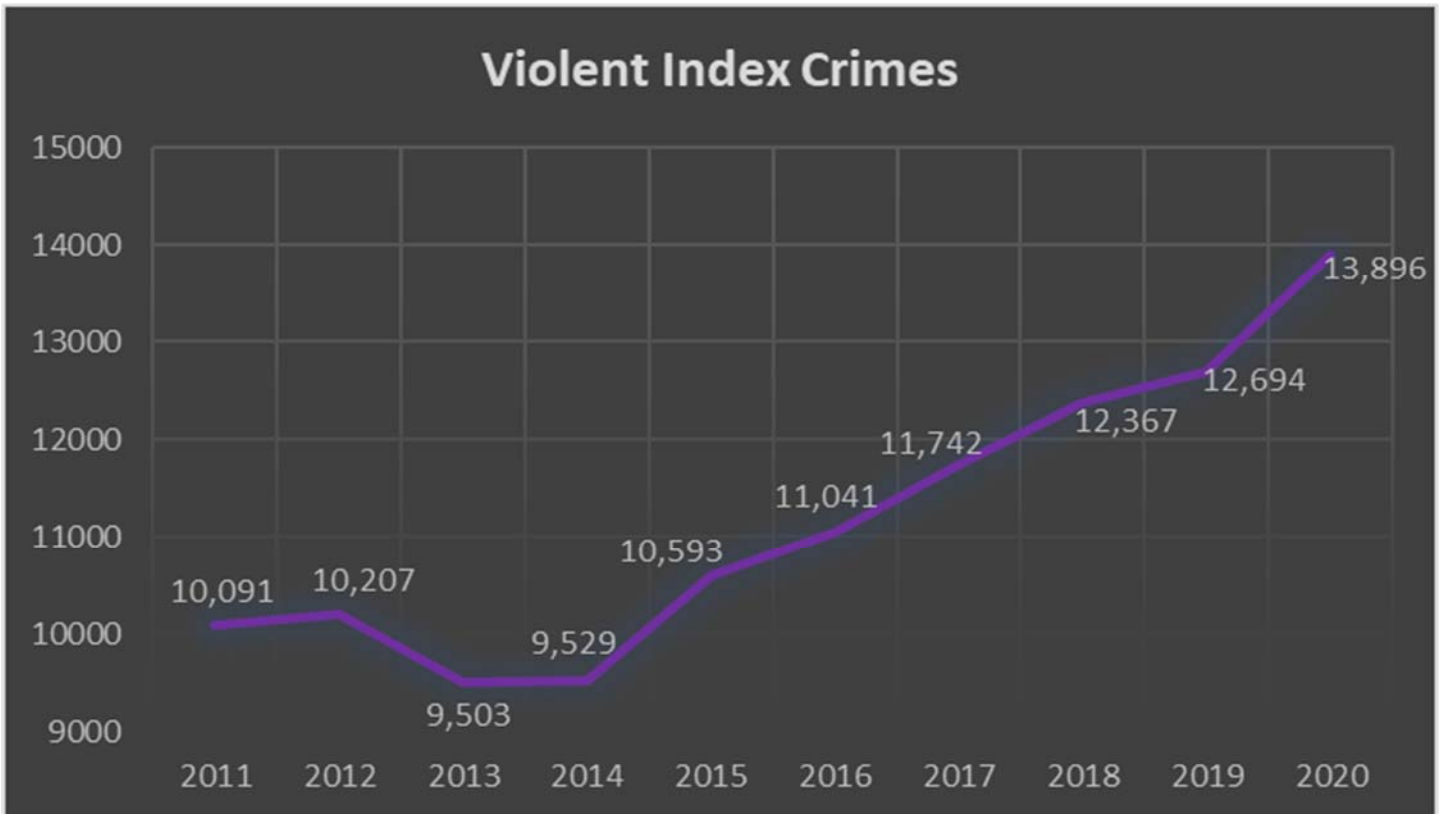
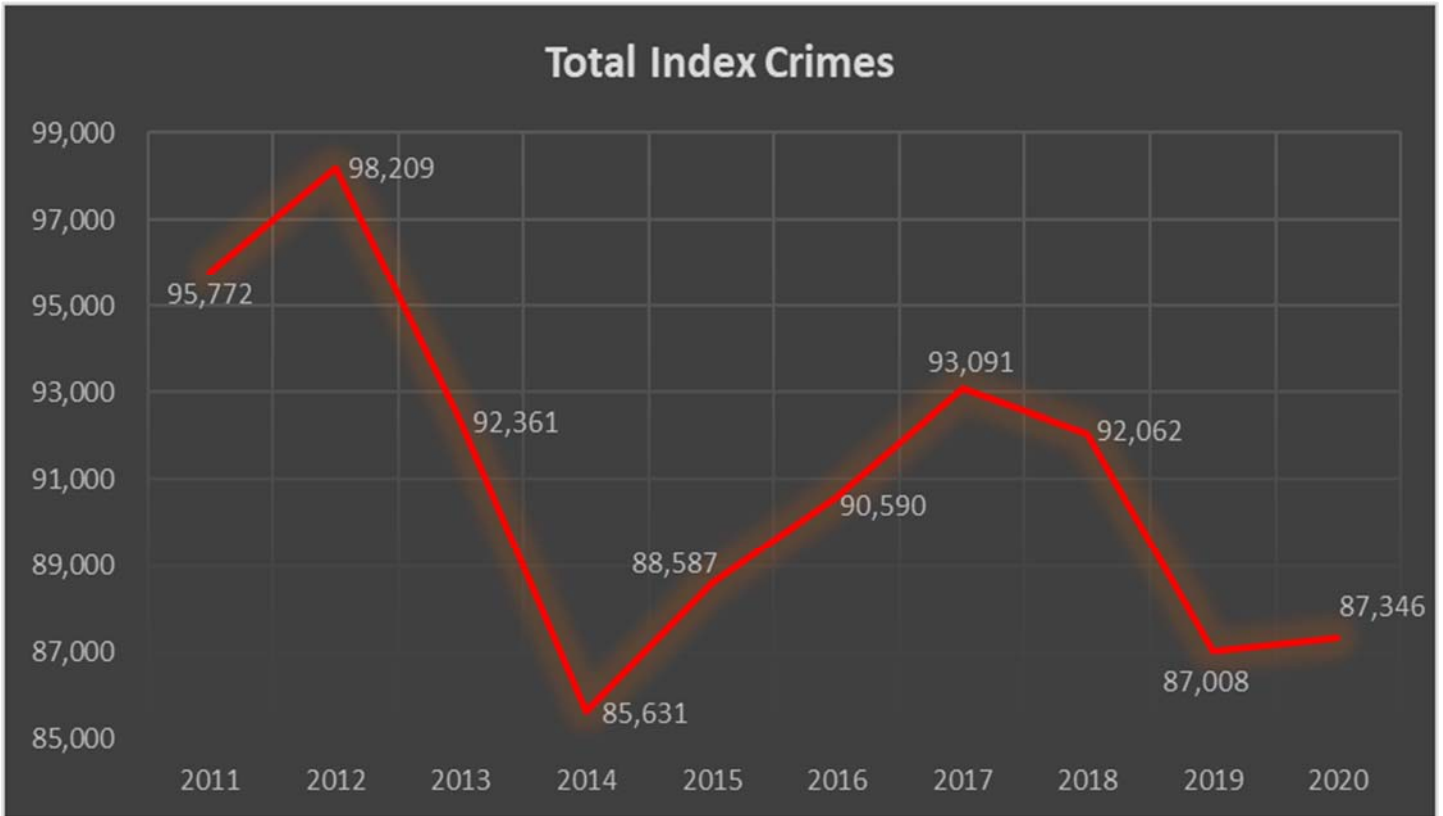
Motor Vehicle Theft: Motor vehicle thefts were 18.4% above the 10-yr average. In 2020, we saw an increase of 9.4%. Some criminologists believe motor vehicle theft is replacing burglary as the main crime of opportunity. In 2020, they indicate this may be due to the COVID-19 pandemic, economic downturn, a loss of juvenile outreach programs, and public safety budgetary limitations.

Arson: Arsons were 10.0% below the 10-yr average. In 2020, the number of arsons increased by 24.0% over those reported in 2019. Arson figures are not calculated into violent or property indices, and are meant to stand on their own.

1) High and low historical data is from the annual FBI *Crime in the U.S.* publications. (1995-2002 <https://ucr.fbi.gov/crime-in-the-u.s>) Publications prior to 1995 are in hardcopy publications only.

2020

Index Crimes Totals



2020

Index Crimes Totals



Multi-Year Index Crime Comparison

	Part I Crimes	10 YR Avg	2017*	2018	% Change	2018		% Change	2019		% Change	2019		% Change
						2018	2019		2019	2020				
VIOLENT CRIME	Murder	135	176	146	(17.0)	146	130	(11.0)	130	193	48.5			
	Rape	1,144	1,214	1,346	10.9	1,346	1,297	(3.6)	1,297	1,190	(8.2)			
	Robbery	1,521	1,747	1,599	(8.5)	1,599	1,422	(11.1)	1,422	1,312	(7.7)			
	Aggravated Assault/Battery	8,366	8,605	9,276	7.8	9,276	9,845	6.1	9,845	11,201	13.8			
	Total Violent Offenses	11,166	11,742	12,367	5.3	12,367	12,694	2.6	12,694	13,896	9.5			
	Violent Crime Rate/1,000	3.8	4.0	4.2	5.0	4.2	4.3	2.4	4.3	4.7	9.3			
PROPERTY CRIME	Burglary	14,422	13,392	12,459	(7.0)	12,459	11,277	(9.5)	11,277	11,267	(0.1)			
	Theft	58,043	59,725	58,885	(1.4)	58,885	54,990	(6.6)	54,990	53,381	(2.9)			
	Motor Vehicle Theft	7,434	8,232	8,351	1.4	8,351	8,047	(3.6)	8,047	8,802	9.4			
	Total Property Offenses	79,899	81,349	79,695	(2.0)	79,695	74,314	(6.8)	74,314	73,450	(1.2)			
	Property Crime Rate/1,000	27.0	27.5	27.2	(1.1)	27.2	25.0	(8.1)	25.0	25.0	—			
	Arson	638	599	624	4.2	624	463	(25.8)	463	574	24.0			

*The multi-year crime comparison chart has been updated from the 2017 report

2020

Violent Index Crimes

Murder



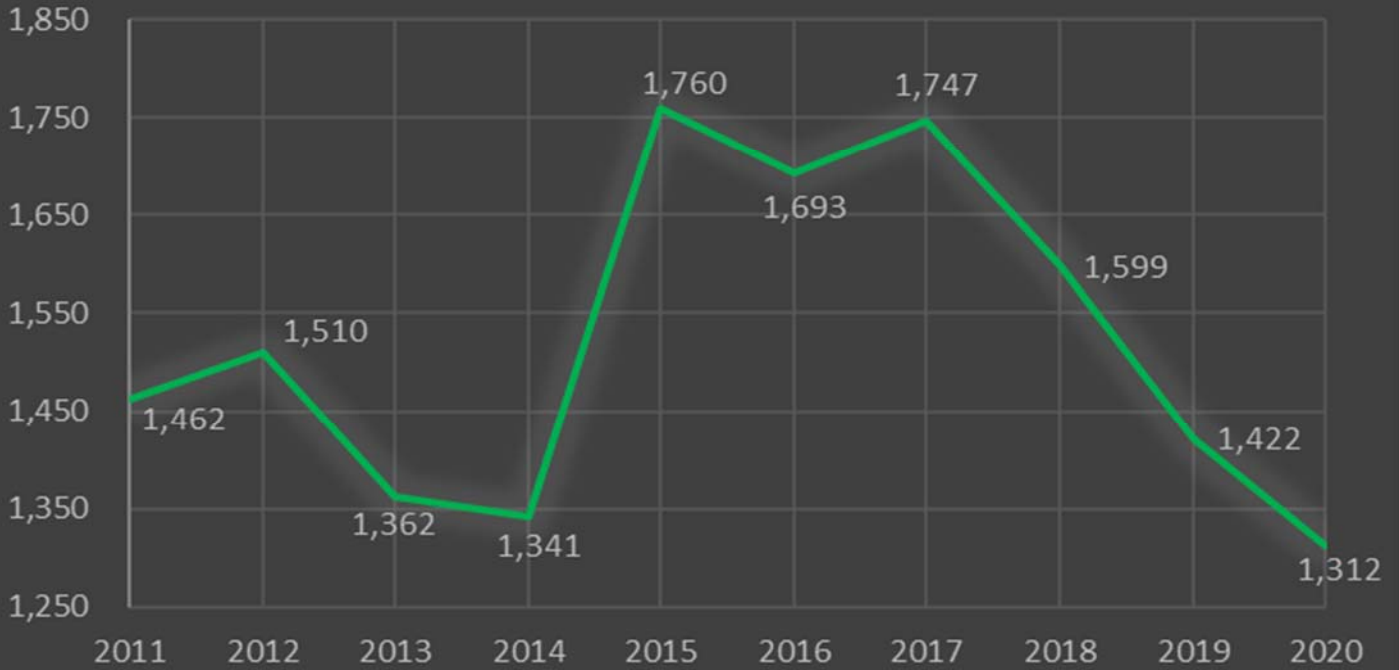
Rape



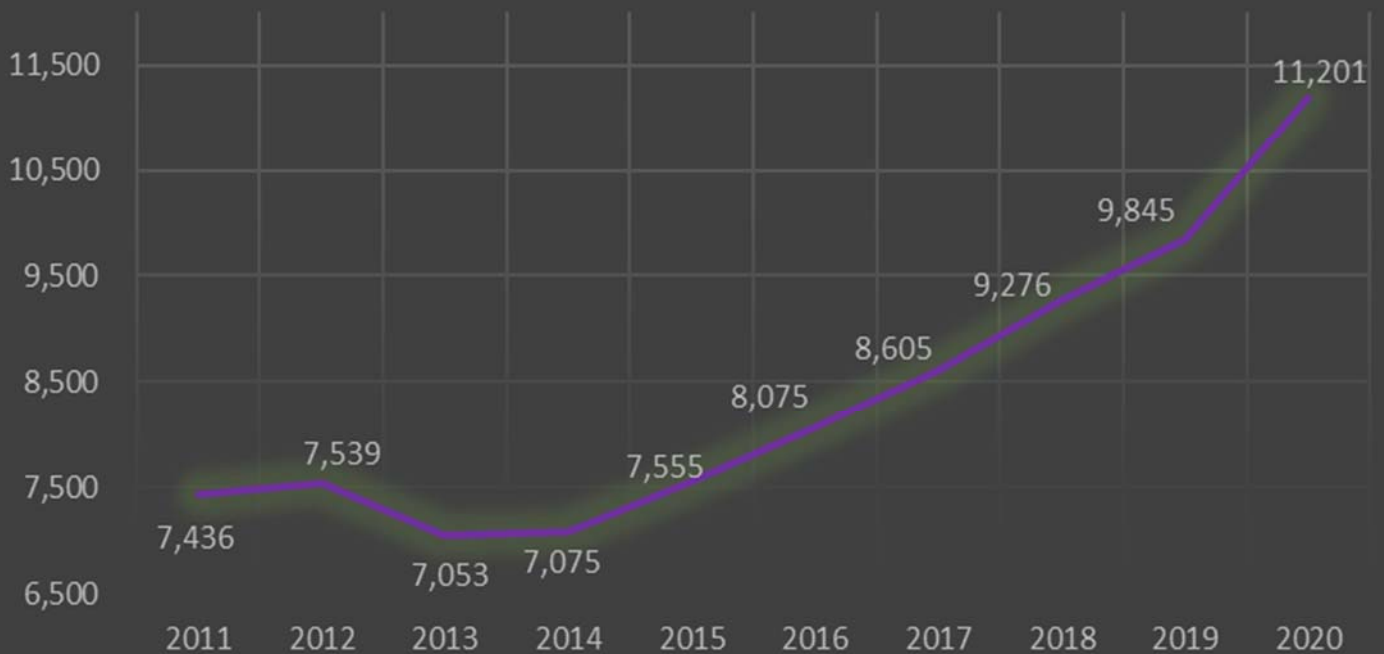
2020

Violent Index Crimes

Robbery



Assault/Battery



2020

Property Index Crimes

Burglary



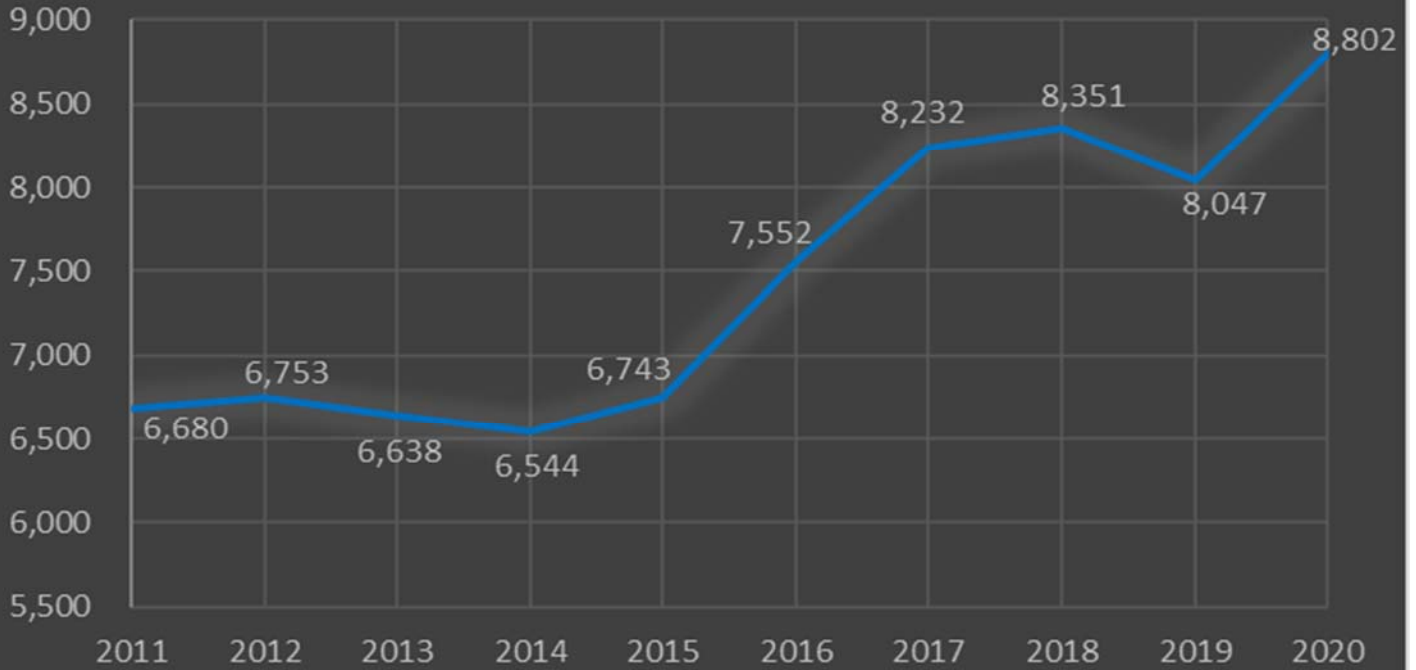
Theft



2020

Property Index Crimes

Motor Vehicle Theft



Arson



Arsons are not factored into indices

APPENDIX A

Index crimes are defined by the Federal Bureau of Investigation as the following offenses:

- Murder
- Rape
- Robbery
- Aggravated Assault/Battery
- Burglary
- Theft
- Motor Vehicle Theft

Methodology

The Kansas Bureau of Investigation (KBI) compiled the following 2020¹ statistical crime report based on data submitted by local and state law enforcement agencies prior to 5/1/2021.

The data represents the most accurate information available, reflecting crime as reported by law enforcement agencies through the Kansas Incident Based Reporting System (KIBRS).

This system enables crime information from standard offense and arrest reports to be reported by the relevant law enforcement agencies. This report does not represent all criminal incidents committed throughout the State of Kansas, as it is dependent upon victims reporting crimes to law enforcement agencies and upon those agencies submitting incident reports to the KBI.

This information is designed to support the *Crime in the U.S.* report published annually by the FBI. However, the FBI excludes certain data when fluctuations fall outside of their mathematical assumptions, resulting in different numbers than reported here. Also, the FBI deadline for submissions is March while the deadline for this publication is May.

Data were gathered by one of three ways:

- 1. Manual.** Reports were mailed from the law enforcement agency to the KBI and the data are entered manually by KBI staff into KIBRS. These reports must pass a variety of validations to ensure accuracy and completeness in order to be accepted into KIBRS.
- 2. Electronic.** Agencies may submit their reports directly into the system through an electronic gateway. These reports also had to pass a series of validations in order to be accepted by the system.
- 3. Direct.** Direct reporting, more commonly called summary reporting, involves an agency merely providing the KBI with a count for each crime. This form of reporting is dependent on the agency making proper classification of offenses and does not provide any additional information regarding a case.

The following factors should be considered when viewing this data:

1. This report distinguishes between agencies who have sent no data and those who sent incomplete data. If an agency submitted offense reports for two months or less in the year, they are listed as "not having submitted data." If an agency submitted offense reports for nine months or less in the year, they are listed as "did not submit complete data."
2. This report separated University Police from the county they reside and places them in a grouping of all Campus Police. This was done in order to provide consistency as compared to State Agencies and Tribal Police.
3. The following guidelines were used for purposes of counting offenses: Murders, Rapes, and Aggravated Assaults were counted per victim. Robberies, Burglaries, Thefts, and Arsons were counted per incident. Motor Vehicle Thefts were counted per vehicle stolen.

The final responsibility for data submissions rests with the individual law enforcement agency. Although the KBI makes every effort through its editing procedures, training practices, and correspondence to ensure the validity of the data it receives, the accuracy of the statistics depends primarily on the adherence of each contributor to the established standards of reporting.

Crime Index 2020

Reporting Agency	2020	Months Reported	Crime Index Offenses		Violent Crime Offenses			Murder	Rape	Robbery	Agg. Assault/Battery	Property Crime Offenses			Theft	Motor Vehicle Theft	Arson ⁷
	Estimated Population ²		Total	Rate/1,000	Total	Rate/1,000	Total					Rate/1,000	Burglary	Theft			
Allen County 00100																	
Sheriff	4,234	12	76	17.9	25	5.9	1	1	1	22	51	12.0	13	31	7	1	
Humboldt PD	1,751	11	14	8.0	3	1.7	0	0	0	3	11	6.3	3	8	0	0	
Iola PD	5,220	12	247	47.3	34	6.5	0	8	1	25	213	40.8	39	167	7	5	
Moran PD	505	10	0	0.0	0	0.0	0	0	0	0	0	0.0	0	0	0	0	
La Harpe PD ³	526	8	7	13.3	1	1.9	0	0	0	1	6	11.4	2	3	1	0	
County Total	12,236		344	28.1	63	5.1	1	9	2	51	281	23.0	57	209	15	6	
Anderson County 00200																	
Sheriff	4,184	12	51	12.2	14	3.3	0	3	0	11	37	8.8	13	19	5	0	
Garnett PD	3,216	12	73	22.7	12	3.7	1	2	0	9	61	19.0	17	39	5	1	
Colony PD ⁶	414	12	0	0.0	0	0.0	0	0	0	0	0	0.0	0	0	0	0	
Greeley PD			Covered by Anderson County SO														
Kincaid PD			Covered by Anderson County SO														
County Total	7,814		124	15.9	26	3.3	1	5	0	20	98	12.5	30	58	10	1	
Atchison County 00300																	
Sheriff ⁹	5,532	10	5	0.9	3	0.5	0	2	0	1	2	0.4	0	2	0	0	
Atchison PD	10,421	12	281	27.0	47	4.5	0	8	1	38	234	22.5	11	203	20	1	
County Total	15,953		286	17.9	50	3.1	0	10	1	39	236	14.8	11	205	20	1	
Barber County 00400																	
Sheriff	1,636	12	28	17.1	9	5.5	0	0	0	9	19	11.6	6	10	3	0	
Kiowa PD ³	921	4	0	0.0	0	0.0	0	0	0	0	0	0.0	0	0	0	0	
Medicine Lodge PD ³	1,816	8	12	6.6	6	3.3	0	0	0	6	6	3.3	3	3	0	1	
County Total	4,373		40	9.1	15	3.4	0	0	0	15	25	5.7	9	13	3	1	
Barton County 00500																	
Sheriff	5,692	12	95	16.7	8	1.4	0	1	0	7	87	15.3	31	45	11	7	
Ellinwood PD	1,923	12	22	11.4	0	0.0	0	0	0	0	22	11.4	2	19	1	0	
Great Bend PD	14,864	12	448	30.1	84	5.7	0	15	3	66	364	24.5	65	273	26	4	
Hoisington PD	2,446	12	35	14.3	10	4.1	0	0	0	10	25	10.2	9	11	5	0	
Claffin PD	596	10	8	13.4	1	1.7	0	0	0	1	7	11.7	0	7	0	0	
County Total	25,521		608	23.8	103	4.0	0	16	3	84	505	19.8	107	355	43	11	
Bourbon County 00600																	
Sheriff	6,779	12	82	12.1	23	3.4	0	2	0	21	59	8.7	22	29	8	2	
Fort Scott PD	7,658	12	327	42.7	49	6.4	0	5	3	41	278	36.3	49	212	17	2	
Bronson PD			Covered by Bourbon County SO														
County Total	14,437		409	28.3	72	5.0	0	7	3	62	337	23.3	71	241	25	4	
Brown County 00700																	
Sheriff	4,718	12	18	3.8	5	1.1	0	2	0	3	13	2.8	3	6	4	1	
Hiawatha PD	3,103	12	123	39.6	9	2.9	0	3	0	6	114	36.7	20	86	8	0	
Horton PD	1,676	12	17	10.1	3	1.8	0	0	0	3	14	8.4	4	9	1	0	
County Total	9,497		158	16.6	17	1.8	0	5	0	12	141	14.8	27	101	13	1	
Butler County 00800																	
Sheriff	25,448	12	386	15.2	47	1.8	1	4	3	39	339	13.3	109	207	23	9	
Augusta PD	9,339	12	269	28.8	18	1.9	1	3	0	14	251	26.9	46	193	12	0	

Crime Index 2020

Reporting Agency	2020	Months Reported	Crime Index Offenses		Violent Crime Offenses		Agg.				Property Crime Offenses			Motor Vehicle		Arson ⁷
	Estimated Population ²		Total	Rate/1,000	Total	Rate/1,000	Murder	Rape	Robbery	Assault/Battery	Total	Rate/1,000	Burglary	Theft	Theft	
Butler County continued																
El Dorado PD	12,924	12	314	24.3	30	2.3	0	3	2	25	284	22.0	79	169	36	1
Towanda PD			Covered by Butler County SO													
Andover PD	13,592	12	253	18.6	20	1.5	0	4	2	14	233	17.1	15	205	13	0
Rose Hill PD	3,972	12	44	11.1	7	1.8	0	0	0	7	37	9.3	8	26	3	0
Leon PD ⁶	732	10	2	2.7	0	0.0	0	0	0	0	2	2.7	0	1	1	0
Benton PD	869	12	11	12.7	1	1.2	0	1	0	0	10	11.5	0	9	1	0
El Dorado USD PD	NA	11	2	NA	0	NA	0	0	0	0	2	NA	1	1	0	0
County Total	66,876		1,281	19.2	123	1.8	2	15	7	99	1,158	17.3	258	811	89	10
Chase County 00900																
Sheriff ⁴			Agency did not report data in 2020													
County Total	0		0		0		0	0	0	0	0		0	0	0	0
Chautauqua County 01000																
Sheriff	1,716	10	35	20.4	4	2.3	0	1	0	3	31	18.1	14	15	2	0
Sedan PD ³	985	4	0	0.0	0	0.0	0	0	0	0	0	0.0	0	0	0	0
Cedar Vale PD ⁴			Agency did not report data in 2020													
County Total	2,701		35	13.0	4	1.5	0	1	0	3	31	11.5	14	15	2	0
Cherokee County 01100																
Sheriff	9,954	12	216	21.7	31	3.1	3	2	2	24	185	18.6	58	90	37	6
Columbus PD ³	3,025	7	32	10.6	3	1.0	0	0	0	3	29	9.6	4	16	9	1
Galena PD	2,832	12	87	30.7	12	4.2	0	0	0	12	75	26.5	12	55	8	1
Baxter Springs PD	3,915	12	146	37.3	15	3.8	0	4	0	11	131	33.5	34	89	8	2
Weir PD			Covered by Cherokee County SO													
Scammon PD			Covered by Cherokee County SO													
County Total	19,726		481	24.4	61	3.1	3	6	2	50	420	21.3	108	250	62	10
Cheyenne County 01200																
Sheriff ³	2,645	9	33	12.5	8	3.0	0	0	0	8	25	9.5	3	15	7	0
St. Francis PD			Covered by Cheyenne County SO													
County Total	2,645		33	12.5	8	3.0	0	0	0	8	25	9.5	3	15	7	0
Clark County 01300																
Sheriff	1,969	12	16	8.1	4	2.0	0	0	0	4	12	6.1	1	8	3	0
County Total	1,969		16	8.1	4	2.0	0	0	0	4	12	6.1	1	8	3	0
Clay County 01400																
Sheriff	3,068	12	21	6.8	9	2.9	0	3	0	6	12	3.9	3	3	6	2
Clay Center PD	3,944	12	142	36.0	18	4.6	0	7	0	11	124	31.4	36	69	19	1
Wakefield PD ⁴			Agency did not report data in 2020													
Clifton PD			Covered by Clay County SO													
County Total	7,012		163	23.2	27	3.9	0	10	0	17	136	19.4	39	72	25	3
Cloud County 01500																
Sheriff	3,745	12	64	17.1	14	3.7	0	0	0	14	50	13.4	18	27	5	2
Concordia PD	4,944	12	117	23.7	13	2.6	0	2	0	11	104	21.0	20	77	7	2
County Total	8,689		181	20.8	27	3.1	0	2	0	25	154	17.7	38	104	12	4

Crime Index 2020

Reporting Agency	2020	Months Reported	Crime Index Offenses		Violent Crime Offenses		Agg.				Property Crime Offenses			Motor Vehicle		Arson ⁷
	Estimated Population ²		Total	Rate/1,000	Total	Rate/1,000	Murder	Rape	Robbery	Assault/Battery	Total	Rate/1,000	Burglary	Theft	Theft	
Coffey County 01600																
Sheriff ⁴			Agency did not report data in 2020													
Burlington PD	2,530	12	46	18.2	12	4.7	0	1	0	11	34	13.4	11	20	3	1
Lebo PD	882	10	1	1.1	0	0.0	0	0	0	1	1.1	0	1	0	0	
Waverly PD ⁶	540	10	0	0.0	0	0.0	0	0	0	0	0.0	0	0	0	0	
Leroy PD ^{3,6}	535	7	2	3.7	0	0.0	0	0	0	2	3.7	2	0	0	0	
County Total	4,487		49	10.9	12	2.7	0	1	0	11	37	8.2	13	21	3	1
Commanche County 01700																
Sheriff	492	12	9	18.3	2	4.1	0	1	0	1	7	14.2	3	4	0	0
Coldwater PD ⁴			Agency did not report data in 2020													
Protection PD ³	458	9	3	6.6	0	0.0	0	0	0	0	3	6.6	1	1	1	0
County Total	950		12	12.6	2	2.1	0	1	0	1	10	10.5	4	5	1	0
Cowley County 01800																
Sheriff	9,963	12	128	12.8	20	2.0	0	3	0	17	108	10.8	39	57	12	1
Arkansas City PD	11,589	12	454	39.2	52	4.5	2	1	1	48	402	34.7	69	300	33	1
Winfield PD	11,900	12	464	39.0	46	3.9	0	5	2	39	418	35.1	87	300	31	3
Burden PD ³	525	8	0	0.0	0	0.0	0	0	0	0	0	0.0	0	0	0	0
Udall PD ⁴			Agency did not report data in 2020													
Dexter PD			Covered by Cowley County SO													
County Total	33,977		1,046	30.8	118	3.5	2	9	3	104	928	27.3	195	657	76	5
Crawford County 01900																
Sheriff	9,674	12	174	18.0	25	2.6	1	2	0	22	149	15.4	2	116	31	4
Pittsburg PD	20,027	12	1,248	62.3	138	6.9	0	17	13	108	1,110	55.4	60	918	132	12
Arma PD	1,413	12	40	28.3	5	3.5	0	0	0	5	35	24.8	10	21	4	1
Girard PD ⁴			Agency did not report data in 2020													
Frontenac PD	3,382	12	77	22.8	2	0.6	0	0	0	2	75	22.2	12	50	13	0
Cherokee PD ³	708	5	5	7.1	0	0.0	0	0	0	0	5	7.1	3	2	0	0
Arcadia PD ^{4,6}			Agency did not report data in 2020													
Mulberry PD	521	10	7	13.4	0	0.0	0	0	0	0	7	13.4	3	4	0	0
Kansas Crossing Casino ³	NA	5	0	NA	0	NA	0	0	0	0	0	NA	0	0	0	0
County Total	35,725		1,551	43.4	170	4.8	1	19	13	137	1,381	38.7	90	1,111	180	17
Decatur County 02000																
Sheriff ⁴			Agency did not report data in 2020													
Oberlin PD	1,691	12	15	8.9	2	1.2	0	0	0	2	13	7.7	5	7	1	0
County Total	1,691		15	8.9	2	1.2	0	0	0	2	13	7.7	5	7	1	0
Dickinson County 02100																
Sheriff ⁹	8,580	12	103	12.0	21	2.4	0	1	0	20	82	9.6	28	51	3	2
Abilene PD ⁹	6,133	12	82	13.4	12	2.0	0	2	0	10	70	11.4	24	44	2	1
Herington PD ⁹	2,241	11	40	17.8	8	3.6	0	0	0	8	32	14.3	11	21	0	0
Chapman PD ⁴			Agency did not report data in 2020													
Enterprise PD			Covered by Dickinson County SO													
County Total	16,954		225	13.3	41	2.4	0	3	0	38	184	10.9	63	116	5	3

Crime Index 2020

Reporting Agency	2020	Months Reported	Crime Index Offenses		Violent Crime Offenses		Agg.				Property Crime Offenses			Motor Vehicle		Arson ⁷	
	Estimated Population ²		Total	Rate/1,000	Total	Rate/1,000	Murder	Rape	Robbery	Assault/Battery	Total	Rate/1,000	Burglary	Theft	Theft		
Doniphan County 02200																	
Sheriff ⁹	3,123	12	20	6.4	1	0.3	0	0	0	1	19	6.1	5	13	1	0	
Elwood PD	1,188	11	28	23.6	11	9.3	0	0	0	11	17	14.3	2	10	5	0	
Troy PD	954	11	9	9.4	0	0.0	0	0	0	9	9.4	0	9	0	0		
Wathena PD ³	1,287	8	5	3.9	0	0.0	0	0	0	5	3.9	3	1	1	0		
Highland PD ⁹	992	10	3	3.0	0	0.0	0	0	0	3	3.0	1	2	0	0		
County Total	7,544		65	8.6	12	1.6	0	0	0	12	53	7.0	11	35	7	0	
Douglas County 02300																	
Sheriff ⁵	12,754	12	163	12.8	40	3.1	1	2	9	28	123	9.6	28	83	12	2	
Lawrence PD ⁵	99,368	12	2,995	30.1	396	4.0	0	55	35	306	2,599	26.2	269	2,104	226	9	
Baldwin City PD ⁵	4,720	12	87	18.4	8	1.7	0	1	0	7	79	16.7	12	64	3	0	
Eudora PD ⁹	6,440	12	49	7.6	17	2.6	0	2	0	15	32	5.0	7	20	5	0	
County Total	123,282		3,294	26.7	461	3.7	1	60	44	356	2,833	23.0	316	2,271	246	11	
Edwards County 02400																	
Sheriff	2,765	11	57	20.6	8	2.9	0	2	0	6	49	17.7	9	37	3	0	
County Total	2,765		57	20.6	8	2.9	0	2	0	6	49	17.7	9	37	3	0	
Elk County 02500																	
Sheriff ⁴			Agency did not report data in 2020														
Howard PD	598	10	1	1.7	0	0.0	0	0	0	0	1	1.7	0	1	0	0	
County Total	598		1	1.7	0	0.0	0	0	0	0	1	1.7	0	1	0	0	
Ellis County 02600																	
Sheriff	4,520	12	48	10.6	9	2.0	0	2	1	6	39	8.6	14	19	6	2	
Hays PD	20,769	12	470	22.6	69	3.3	0	5	3	61	401	19.3	51	329	21	1	
Ellis PD	2,004	12	24	12.0	2	1.0	0	1	0	1	22	11.0	0	21	1	0	
Victoria PD	1,212	12	3	2.5	1	0.8	0	0	0	1	2	1.7	0	2	0	0	
County Total	28,505		545	19.1	81	2.8	0	8	4	69	464	16.3	65	371	28	3	
Ellsworth County 02700																	
Sheriff	1,525	12	47	30.8	4	2.6	0	0	0	4	43	28.2	20	19	4	0	
Ellsworth PD	2,943	12	39	13.3	3	1.0	0	1	0	2	36	12.2	5	29	2	0	
Elsworth Correctional	NA	10	0	NA	0	NA	0	0	0	0	0	NA	0	0	0	0	
Wilson PD ³	718	9	12	16.7	6	8.4	0	5	0	1	6	8.4	0	4	2	0	
Kanopolis PD ⁶	448	11	0	0.0	0	0.0	0	0	0	0	0	0.0	0	0	0	0	
Holyrod PD ⁴			Agency did not report data in 2020														
County Total	5,634		98	17.4	13	2.3	0	6	0	7	85	15.1	25	52	8	0	
Finney County 02800																	
Sheriff	7,904	12	186	23.5	40	5.1	1	3	2	34	146	18.5	48	69	29	4	
Garden City PD	26,360	12	1,061	40.3	141	5.3	2	21	16	102	920	34.9	93	755	72	15	
Holcomb PD ⁴			Agency did not report data in 2020														
County Total	34,264		1,247	36.4	181	5.3	3	24	18	136	1,066	31.1	141	824	101	19	
Ford County 02900																	
Sheriff	4,885	12	72	14.7	15	3.1	0	1	3	11	57	11.7	12	38	7	0	
Dodge City PD	27,066	12	840	31.0	135	5.0	0	12	11	112	705	26.0	65	596	44	5	

Crime Index 2020

Reporting Agency	2020	Months Reported	Crime Index Offenses		Violent Crime Offenses		Agg.				Property Crime Offenses			Motor Vehicle		Arson ⁷
	Estimated Population ²		Total	Rate/1,000	Total	Rate/1,000	Murder	Rape	Robbery	Assault/Battery	Total	Rate/1,000	Burglary	Theft	Theft	
Ford County continued																
Bucklin PD ⁶	767	12	0	0.0	0	0.0	0	0	0	0	0	0.0	0	0	0	0
Spearville PD	785	10	11	14.0	0	0.0	0	0	0	0	11	14.0	1	10	0	0
Boot Hill Casino ⁴			Agency did not report data in 2020													
County Total	33,503		923	27.5	150	4.5	0	13	14	123	773	23.1	78	644	51	5
Franklin County 03000																
Sheriff	11,455	12	131	11.4	32	2.8	0	2	0	30	99	8.6	32	53	14	2
Ottawa PD ³	12,212	6	121	9.9	15	1.2	0	3	2	10	106	8.7	15	88	3	2
Wellsville PD	1,773	11	13	7.3	4	2.3	0	2	0	2	9	5.1	2	7	0	1
County Total	25,440		265	10.4	51	2.0	0	7	2	42	214	8.4	49	148	17	5
Geary County 03100																
Sheriff	8,500	12	45	5.3	10	1.2	0	2	0	8	35	4.1	13	16	6	1
Junction City PD	21,242	12	689	32.4	192	9.0	4	23	7	158	497	23.4	89	376	32	3
Grandview Plaza PD	1,503	12	52	34.6	23	15.3	0	6	0	17	29	19.3	5	21	3	0
County Total	31,245		786	25.2	225	7.2	4	31	7	183	561	18.0	107	413	41	4
Gove County 03200																
Sheriff	2,624	11	11	4.2	0	0.0	0	0	0	0	11	4.2	2	9	0	0
Quinter PD			Covered by Gove County SO													
County Total	2,624		11	4.2	0	0.0	0	0	0	0	11	4.2	2	9	0	0
Graham County 03300																
Sheriff ³	1,061	6	3	2.8	0	0.0	0	0	0	0	3	2.8	0	2	1	0
Hill City PD	1,403	11	13	9.3	5	3.6	0	0	0	5	8	5.7	3	4	1	0
County Total	2,464		16	6.5	5	2.0	0	0	0	5	11	4.5	3	6	2	0
Grant County 03400																
Sheriff ⁹	1,517	12	13	8.6	3	2.0	0	1	0	2	10	6.6	7	3	0	0
Ulysses PD	5,546	12	57	10.3	24	4.3	0	1	0	23	33	6.0	9	23	1	2
County Total	7,063		70	9.9	27	3.8	0	2	0	25	43	6.1	16	26	1	2
Gray County 03500																
Sheriff	5,007	12	61	12.2	14	2.8	0	0	0	14	47	9.4	11	33	3	3
Montezuma PD ⁶	964	12	0	0.0	0	0.0	0	0	0	0	0	0.0	0	0	0	0
County Total	5,971		61	10.2	14	2.3	0	0	0	14	47	7.9	11	33	3	3
Greeley County 03600																
Sheriff ³	1,226	12	5	4.1	1	0.8	0	0	0	1	4	3.3	2	2	0	0
County Total	1,226		5	4.1	1	0.8	0	0	0	1	4	3.3	2	2	0	0
Greenwood County 03700																
Sheriff	5,896	12	87	14.8	12	2.0	1	2	1	8	75	12.7	20	45	10	3
County Total	5,896		87	14.8	12	2.0	1	2	1	8	75	12.7	20	45	10	3
Hamilton County 03800																
Sheriff	2,515	12	30	11.9	6	2.4	1	0	0	5	24	9.5	3	20	1	0
County Total	2,515		30	11.9	6	2.4	1	0	0	5	24	9.5	3	20	1	0

Crime Index 2020

Reporting Agency	2020	Months Reported	Crime Index Offenses		Violent Crime Offenses		Agg.				Property Crime Offenses			Motor Vehicle		Arson ⁷	
	Estimated Population ²		Total	Rate/1,000	Total	Rate/1,000	Murder	Rape	Robbery	Assault/Battery	Total	Rate/1,000	Burglary	Theft	Theft		
Harper County 03900																	
Sheriff	2,763	12	55	19.9	4	1.4	0	0	0	4	51	18.5	24	25	2	0	
Anthony PD	2,051	12	43	21.0	7	3.4	0	0	0	7	36	17.6	9	24	3	1	
Attica PD	550	12	12	21.8	0	0.0	0	0	0	0	12	21.8	5	7	0	0	
Harper PD			Covered by Harper County SO														
County Total	5,364		110	20.5	11	2.1	0	0	0	11	99	18.5	38	56	5	1	
Harvey County 04000																	
Sheriff	5,402	12	74	13.7	23	4.3	0	1	0	22	51	9.4	17	21	13	2	
Newton PD	18,830	12	528	28.0	105	5.6	0	11	4	90	423	22.5	49	345	29	7	
Hesston PD	3,744	12	30	8.0	1	0.3	0	0	0	1	29	7.7	7	20	2	0	
Halsted PD	2,036	12	34	16.7	0	0.0	0	0	0	0	34	16.7	6	22	6	0	
Sedgwick PD ⁴			Agency did not report data in 2020														
Burton PD ⁴			Agency did not report data in 2020														
North Newton PD	1,761	12	14	8.0	2	1.1	0	1	0	1	12	6.8	3	9	0	0	
Walton PD ³	232	4	0	0.0	0	0.0	0	0	0	0	0	0.0	0	0	0	0	
County Total	32,005		680	21.2	131	4.1	0	13	4	114	549	17.2	82	417	50	9	
Haskell County 04100																	
Sheriff	3,927	12	26	6.6	7	1.8	0	0	0	7	19	4.8	2	10	7	0	
County Total	3,927		26	6.6	7	1.8	0	0	0	7	19	4.8	2	10	7	0	
Hodgeman County 04200																	
Sheriff ⁹	1,777	12	8	4.5	3	1.7	0	0	0	3	5	2.8	2	3	0	0	
County Total	1,777		8	4.5	3	1.7	0	0	0	3	5	2.8	2	3	0	0	
Jackson County 04300																	
Sheriff	8,943	12	114	12.7	11	1.2	0	0	0	11	103	11.5	12	80	11	1	
Holton PD	3,196	12	48	15.0	12	3.8	0	0	2	10	36	11.3	6	27	3	0	
Hoyt PD ^{4,6}			Agency did not report data in 2020														
Denison PD			Covered by Jackson County SO														
Mayetta PD ^{4,6}			Agency did not report data in 2020														
County Total	12,139		162	13.3	23	1.9	0	0	2	21	139	11.5	18	107	14	1	
Jefferson County 04400																	
Sheriff	12,516	12	275	22.0	47	3.8	0	3	2	42	228	18.2	40	151	37	0	
Valley Falls PD	1,149	12	12	10.4	1	0.9	0	0	0	1	11	9.6	1	9	1	0	
Meriden PD ^{4,6}			Agency did not report data in 2020														
McLouth PD ⁹	845	12	4	4.7	0	0.0	0	0	0	0	4	4.7	0	4	0	0	
Nortonville PD ⁶	607	11	3	4.9	0	0.0	0	0	0	0	3	4.9	2	1	0	0	
Osakaloosa PD ^{3,6}	1,052	9	3	2.9	0	0.0	0	0	0	0	3	2.9	2	1	0	0	
Winchester PD ⁶	523	11	3	5.7	1	1.9	0	0	1	0	2	3.8	1	1	0	0	
Perry PD ⁶	908	9	3	3.3	0	0.0	0	0	0	0	3	3.3	0	2	1	0	
Ozawkie PD ⁴			Agency did not report data in 2020														
County Total	17,600		303	17.2	49	2.8	0	3	3	43	254	14.4	46	169	39	0	
Jewell County 04500																	
Sheriff	2,854	11	11	3.9	3	1.1	0	0	0	3	8	2.8	3	4	1	0	
County Total	2,854		11	3.9	3	1.1	0	0	0	3	8	2.8	3	4	1	0	

Crime Index 2020

Reporting Agency	2020	Months Reported	Crime Index Offenses		Violent Crime Offenses				Agg. Assault/Battery	Property Crime Offenses			Motor Vehicle		Arson ⁷	
	Estimated Population ²		Total	Rate/1,000	Total	Rate/1,000	Murder	Rape		Robbery	Total	Rate/1,000	Burglary	Theft		Theft
Johnson County 04600																
Sheriff	22,126	12	403	18.2	80	3.6	1	8	1	70	323	14.6	37	244	42	6
Fairway PD	3,970	12	60	15.1	2	0.5	0	1	1	0	58	14.6	8	36	14	0
Leawood PD	35,054	12	589	16.8	14	0.4	0	3	1	10	575	16.4	77	449	49	1
Merriam PD	11,087	12	742	66.9	55	5.0	1	4	6	44	687	62.0	57	483	147	0
Mission PD	9,979	12	533	53.4	43	4.3	0	4	6	33	490	49.1	35	399	56	1
Olathe PD	142,228	12	2,340	16.5	359	2.5	2	40	22	295	1,981	13.9	165	1,580	236	11
Overland Park PD	198,036	12	4,422	22.3	438	2.2	4	39	44	351	3,984	20.1	375	3,054	555	13
Prairie Village PD	22,390	12	276	12.3	17	0.8	1	2	4	10	259	11.6	26	190	43	0
Roeland Park PD	6,683	12	172	25.7	13	1.9	0	0	1	12	159	23.8	15	118	26	0
Shawnee PD	66,208	12	1,338	20.2	193	2.9	0	22	16	155	1,145	17.3	137	814	194	8
Lenexa PD	56,508	12	1,046	18.5	102	1.8	0	9	11	82	944	16.7	101	672	171	3
Westwood PD	1,657	12	62	37.4	2	1.2	0	0	0	2	60	36.2	3	51	6	0
Gardner PD	22,370	12	275	12.3	66	3.0	0	8	6	52	209	9.3	19	176	14	0
Mission Hills PD	3,555	12	49	13.8	2	0.6	0	0	0	2	47	13.2	4	33	10	0
Spring Hill PD	7,572	12	112	14.8	7	0.9	0	1	0	6	105	13.9	11	80	14	1
Johnson Co Park PD	NA	12	75	N/A	1	N/A	0	0	0	1	74	N/A	6	67	1	1
Mission Woods PD	195	12	1	5.1	0	0.0	0	0	0	0	1	5.1	0	1	0	0
Westwood Hills PD	395	12	9	22.8	0	0.0	0	0	0	0	9	22.8	2	6	1	0
Lake Quivera PD	936	11	0	0.0	0	0.0	0	0	0	0	0	0.0	0	0	0	0
SN Mission Pub Schools	NA	12	6	N/A	0	N/A	0	0	0	0	6	N/A	1	5	0	0
Blue Valley USD 229	NA	12	1	N/A	0	N/A	0	0	0	0	1	N/A	0	1	0	0
County Total	610,949		12,511	20.5	1,394	2.3	9	141	119	1,125	11,117	18.2	1,079	8,459	1,579	45
Kearny County 04700																
Sheriff	3,812	12	80	21.0	18	4.7	0	1	1	16	62	16.3	15	39	8	2
County Total	3,812		80	21.0	18	4.7	0	1	1	16	62	16.3	15	39	8	2
Kingman County 04800																
Sheriff	4,255	12	82	19.3	1	0.2	0	0	0	1	81	19.0	37	39	5	0
Kingman PD	2,807	12	55	19.6	9	3.2	0	1	0	8	46	16.4	16	27	3	0
Norwich PD			Covered by Kingman County SO													
County Total	7,062		137	19.4	10	1.4	0	1	0	9	127	18.0	53	66	8	0
Kiowa County 04900																
Sheriff	1,684	12	28	16.6	6	3.6	0	0	0	6	22	13.1	11	8	3	0
Greensburg PD	776	12	4	5.2	2	2.6	0	0	1	1	2	2.6	2	0	0	0
County Total	2,460		32	13.0	8	3.3	0	0	1	7	24	9.8	13	8	3	0
Labette County 05000																
Sheriff	6,318	12	72	11.4	10	1.6	0	0	0	10	62	9.8	24	31	7	0
Parsons PD	9,373	12	499	53.2	93	9.9	1	7	11	74	406	43.3	93	301	12	7
Oswego PD	1,663	11	14	8.4	1	0.6	0	0	1	0	13	7.8	5	7	1	0
Chetopa PD ⁴			Agency did not report data in 2020													
Altamont PD	1,012	11	9	8.9	4	4.0	0	0	0	4	5	4.9	1	3	1	0
County Total	18,366		594	32.3	108	5.9	1	7	12	88	486	26.5	123	342	21	7

Crime Index 2020

Reporting Agency	2020	Months Reported	Crime Index Offenses		Violent Crime Offenses		Agg.				Property Crime Offenses			Motor Vehicle		Arson ⁷
	Estimated Population ²		Total	Rate/1,000	Total	Rate/1,000	Murder	Rape	Robbery	Assault/Battery	Total	Rate/1,000	Burglary	Theft	Theft	
Lane County 05100																
Sheriff	1,511	12	19	12.6	4	2.6	0	0	0	4	15	9.9	6	9	0	2
County Total	1,511		19	12.6	4	2.6	0	0	0	4	15	9.9	6	9	0	2
Leavenworth County 05200																
Sheriff	21,738	12	215	9.9	60	2.8	2	8	3	47	155	7.1	44	83	28	8
Leavenworth PD	36,023	12	1,446	40.1	309	8.6	4	21	30	254	1,137	31.6	163	813	161	11
Tonganoxie PD	5,649	12	58	10.3	6	1.1	0	1	0	5	52	9.2	7	39	6	0
Lansing PD	12,023	12	172	14.3	37	3.1	0	5	2	30	135	11.2	16	101	18	0
Basehor PD	6,742	12	77	11.4	6	0.9	0	1	0	5	71	10.5	9	54	8	0
County Total	82,175		1,968	23.9	418	5.1	6	36	35	341	1,550	18.9	239	1,090	221	19
Lincoln County 05300																
Sheriff ³	2,926	8	8	2.7	1	0.3	0	1	0	0	7	2.4	5	2	0	0
County Total	2,926		8	2.7	1	0.3	0	1	0	0	7	2.4	5	2	0	0
Linn County 05400																
Sheriff	5,602	12	102	18.2	16	2.9	0	3	0	13	86	15.4	22	58	6	1
Mound City PD	676	12	0	0.0	0	0.0	0	0	0	0	0	0.0	0	0	0	0
Pleasanton PD	1,157	12	18	15.6	4	3.5	0	0	0	4	14	12.1	1	10	3	0
La Cygne PD ⁹	1,116	11	6	5.4	0	0.0	0	0	0	0	6	5.4	3	2	1	0
Linn Valley PD ³	875	7	6	6.9	2	2.3	0	2	0	0	4	4.6	0	2	2	0
County Total	9,426		132	14.0	22	2.3	0	5	0	17	110	11.7	26	72	12	1
Logan County 05500																
Sheriff	754	12	13	17.2	7	9.3	0	0	0	7	6	8.0	2	4	0	0
Oakley PD	2,077	12	27	13.0	6	2.9	0	0	0	6	21	10.1	6	9	6	0
County Total	2,831		40	14.1	13	4.6	0	0	0	13	27	9.5	8	13	6	0
Lyon County 05600																
Sheriff ³	7,631	9	69	9.0	19	2.5	0	1	1	17	50	6.6	15	32	3	2
Emporia PD	24,564	12	545	22.2	40	1.6	0	12	2	26	505	20.6	66	410	29	1
Americus PD ³⁶	877	9	0	0.0	0	0.0	0	0	0	0	0	0.0	0	0	0	0
County Total	33,072		614	18.6	59	1.8	0	13	3	43	555	16.8	81	442	32	3
Mc Pherson County 05700																
Sheriff	6,734	12	61	9.1	13	1.9	0	1	1	11	48	7.1	23	19	6	0
Mc Pherson PD	13,053	12	338	25.9	27	2.1	1	4	2	20	311	23.8	40	238	33	1
Lindsborg PD ⁹	3,273	12	23	7.0	4	1.2	0	1	1	2	19	5.8	3	15	1	0
Galva PD ⁴			Agency did not report data in 2020													
Moundridge PD ⁴			Agency did not report data in 2020													
Marquette PD ⁴			Agency did not report data in 2020													
Inman PD	1,328	12	13	9.8	4	3.0	0	0	1	3	9	6.8	0	8	1	0
Canton PD ³	689	4	5	7.3	1	1.5	0	0	0	1	4	5.8	1	3	0	0
County Total	25,077		440	17.5	49	2.0	1	6	5	37	391	15.6	67	283	41	1
Marion County 05800																
Sheriff	4,994	12	83	16.6	10	2.0	0	0	1	9	73	14.6	38	19	16	0
Hillsboro PD	2,796	12	51	18.2	4	1.4	0	1	0	3	47	16.8	21	21	5	0

Crime Index 2020

Reporting Agency	2020	Months Reported	Crime Index Offenses		Violent Crime Offenses		Agg.				Property Crime Offenses			Motor Vehicle		Arson ⁷	
	Estimated Population ²		Total	Rate/1,000	Total	Rate/1,000	Murder	Rape	Robbery	Assault/Battery	Total	Rate/1,000	Burglary	Theft	Theft		
Marion County continued																	
Marion PD	1,759	12	24	13.6	6	3.4	0	0	0	6	18	10.2	5	11	2	0	
Peabody PD ³	1,090	7	14	12.8	2	1.8	0	0	0	2	12	11.0	2	9	1	0	
Florence PD ⁴			Agency did not report data in 2020														
Goessel PD ^{3,6}	497	3	0	0.0	0	0.0	0	0	0	0	0	0.0	0	0	0	0	
Burns PD ^{4,6}			Agency did not report data in 2020														
County Total	11,136		172	15.4	22	2.0	0	1	1	20	150	13.5	66	60	24	0	
Marshall County 05900																	
Sheriff	4,099	12	20	4.9	2	0.5	1	0	0	1	18	4.4	5	12	1	4	
Marysville PD	3,265	12	62	19.0	10	3.1	0	1	0	9	52	15.9	10	40	2	1	
Blue Rapids PD	955	10	7	7.3	0	0.0	0	0	0	0	7	7.3	3	4	0	0	
Frankfort PD ³	692	7	1	1.4	0	0.0	0	0	0	0	1	1.4	0	1	0	0	
Waterville PD ³	631	5	1	1.6	0	0.0	0	0	0	0	1	1.6	0	1	0	0	
County Total	9,642		91	9.4	12	1.2	1	1	0	10	79	8.2	18	58	3	5	
Meade County 06000																	
Sheriff ³	2,464	6	5	2.0	0	0.0	0	0	0	0	5	2.0	2	2	1	0	
Meade PD ⁹	1,502	10	8	5.3	1	0.7	0	1	0	0	7	4.7	1	6	0	0	
County Total	3,966		13	3.3	1	0.3	0	1	0	0	12	3.0	3	8	1	0	
Miami County 06100																	
Sheriff	16,538	12	182	11.0	45	2.7	0	2	2	41	137	8.3	44	71	22	5	
Paola PD	5,730	12	145	25.3	18	3.1	0	4	0	14	127	22.2	11	105	11	0	
Osawatomie PD	4,266	12	53	12.4	13	3.0	0	2	0	11	40	9.4	11	17	12	1	
Louisburg PD	4,590	12	47	10.2	4	0.9	0	0	0	4	43	9.4	4	36	3	0	
County Total	31,124		427	13.7	80	2.6	0	8	2	70	347	11.1	70	229	48	6	
Mitchell County 06200																	
Sheriff	2,324	11	14	6.0	1	0.4	0	0	0	1	13	5.6	5	6	2	1	
Beloit PD	3,604	12	56	15.5	17	4.7	0	3	0	14	39	10.8	3	30	6	0	
Cawker City PD			Covered by Mitchell County SO														
County Total	5,928		70	11.8	18	3.0	0	3	0	15	52	8.8	8	36	8	1	
Montgomery County 06300																	
Sheriff	9,759	12	147	15.1	14	1.4	0	1	2	11	133	13.6	48	70	15	0	
Coffeyville PD	9,171	12	492	53.6	58	6.3	1	8	8	41	434	47.3	89	322	23	5	
Independence PD	8,405	12	547	65.1	90	10.7	2	8	6	74	457	54.4	97	332	28	2	
Cherryvale PD	2,114	12	42	19.9	3	1.4	0	0	0	3	39	18.4	12	22	5	1	
Caney PD	1,943	12	22	11.3	12	6.2	0	0	0	12	10	5.1	2	7	1	0	
County Total	31,392		1,250	39.8	177	5.6	3	17	16	141	1,073	34.2	248	753	72	8	
Morris County 06400																	
Sheriff	3,464	12	27	7.8	8	2.3	0	0	0	8	19	5.5	5	13	1	0	
Council Grove PD	2,112	12	43	20.4	4	1.9	0	0	0	4	39	18.5	7	29	3	1	
County Total	5,576		70	12.6	12	2.2	0	0	0	12	58	10.4	12	42	4	1	

Crime Index 2020

Reporting Agency	2020	Months Reported	Crime Index Offenses		Violent Crime Offenses		Agg.				Property Crime Offenses			Motor Vehicle		Arson ⁷		
	Estimated Population ²		Total	Rate/1,000	Total	Rate/1,000	Murder	Rape	Robbery	Assault/Battery	Total	Rate/1,000	Burglary	Theft	Theft			
Morton County 06500																		
Sheriff	803	11	14	17.4	0	0.0	0	0	0	0	14	17.4	8	6	0	0	0	
Elkhart PD	1,714	12	38	22.2	6	3.5	0	0	0	6	32	18.7	11	20	1	0	0	
County Total	2,517		52	20.7	6	2.4	0	0	0	6	46	18.3	19	26	1	0	0	
Nemaha County 06600																		
Sheriff	5,549	12	46	8.3	7	1.3	0	2	0	5	39	7.0	12	22	5	2	2	
Sabetha PD	2,586	12	44	17.0	4	1.5	0	1	0	3	40	15.5	1	33	6	0	0	
Seneca PD	2,083	12	32	15.4	0	0.0	0	0	0	0	32	15.4	3	29	0	0	0	
County Total	10,218		122	11.9	11	1.1	0	3	0	8	111	10.9	16	84	11	2	2	
Neosho County 06700																		
Sheriff	5,807	12	72	12.4	7	1.2	0	1	0	6	65	11.2	29	34	2	0	0	
Chanute PD ⁴			Agency did not report data in 2020															
Erie PD ⁴			Agency did not report data in 2020															
County Total	5,807		72	12.4	7	1.2	0	1	0	6	65	11.2	29	34	2	0	0	
Ness County 06800																		
Sheriff	2,707	12	36	13.3	13	4.8	0	0	0	13	23	8.5	9	12	2	0	0	
County Total	2,707		36	13.3	13	4.8	0	0	0	13	23	8.5	9	12	2	0	0	
Norton County 06900																		
Sheriff	2,611	12	15	5.7	4	1.5	0	0	0	4	11	4.2	5	2	4	0	0	
Norton PD	2,705	12	68	25.1	8	3.0	0	2	0	6	60	22.2	11	43	6	0	0	
County Total	5,316		83	15.6	12	2.3	0	2	0	10	71	13.4	16	45	10	0	0	
Osage County 07000																		
Sheriff	7,732	12	82	10.6	24	3.1	0	0	0	24	58	7.5	25	22	11	3	3	
Osage City PD	2,795	12	59	21.1	10	3.6	0	2	0	8	49	17.5	10	35	4	0	0	
Burlingame PD ⁴			Agency did not report data in 2020															
Carbondale PD	1,362	11	13	9.5	1	0.7	0	0	0	1	12	8.8	1	9	2	0	0	
Lyndon PD	1,017	10	11	10.8	0	0.0	0	0	0	0	11	10.8	1	8	2	0	0	
Overbrook PD ³	1,020	8	13	12.7	1	1.0	0	0	0	1	12	11.8	1	9	2	0	0	
Scranton PD ⁴			Agency did not report data in 2020															
Melvorn PD			Covered by Osage County SO															
County Total	13,926		178	12.8	36	2.6	0	2	0	34	142	10.2	38	83	21	3	3	
Osborne County 07100																		
Sheriff	2,150	11	25	11.6	3	1.4	0	0	0	3	22	10.2	9	10	3	0	0	
Osborne PD ⁴			Agency did not report data in 2020															
County Total	2,150		25	11.6	3	1.4	0	0	0	3	22	10.2	9	10	3	0	0	
Ottawa County 07200																		
Sheriff ⁹	3,438	10	25	7.3	1	0.3	0	0	1	0	24	7.0	6	13	5	0	0	
Delphos PD ^{4 6}			Agency did not report data in 2020															
Minneapolis PD ³	1,885	9	14	7.4	0	0.0	0	0	0	0	14	7.4	1	10	3	1	1	
County Total	5,323		39	7.3	1	0.2	0	0	1	0	38	7.1	7	23	8	1	1	

Crime Index 2020

Reporting Agency	2020	Months Reported	Crime Index Offenses		Violent Crime Offenses		Agg.				Property Crime Offenses			Motor Vehicle		Arson ⁷
	Estimated Population ²		Total	Rate/1,000	Total	Rate/1,000	Murder	Rape	Robbery	Assault/Battery	Total	Rate/1,000	Burglary	Theft	Theft	
Pawnee County 07300																
Sheriff	2,708	10	30	11.1	5	1.8	0	0	1	4	25	9.2	14	10	1	0
Larned PD	3,632	12	150	41.3	28	7.7	0	4	0	24	122	33.6	28	90	4	2
County Total	6,340		180	28.4	33	5.2	0	4	1	28	147	23.2	42	100	5	2
Phillips County 07400																
Sheriff ³	5,181	9	10	1.9	7	1.4	0	1	0	6	3	0.6	0	3	0	0
Phillipsburg PD			Covered by Phillips County SO													
County Total	5,181		10	1.9	7	1.4	0	1	0	6	3	0.6	0	3	0	0
Pottawatomie County 07500																
Sheriff	15,333	12	196	12.8	37	2.4	0	2	0	35	159	10.4	42	105	12	1
St. Mary's PD	2,656	12	18	6.8	7	2.6	0	2	0	5	11	4.1	1	8	2	0
Wamego PD ³	4,769	3	10	2.1	5	1.0	0	0	0	5	5	1.0	1	4	0	0
St. George PD	1,049	12	12	11.4	2	1.9	0	0	0	2	10	9.5	3	7	0	0
Onaga PD	680	11	0	0.0	0	0.0	0	0	0	0	0	0.0	0	0	0	0
Havensville PD	157	11	0	0.0	0	0.0	0	0	0	0	0	0.0	0	0	0	0
County Total	24,644		236	9.6	51	2.1	0	4	0	47	185	7.5	47	124	14	1
Pratt County 07600																
Sheriff ⁹	2,633	12	11	4.2	1	0.4	0	0	0	1	10	3.8	4	4	2	0
Pratt PD ⁹	6,460	10	117	18.1	13	2.0	1	2	1	9	104	16.1	43	51	10	1
County Total	9,093		128	14.1	14	1.5	1	2	1	10	114	12.5	47	55	12	1
Rawlins County 07700																
Sheriff ³	1,307	6	4	3.1	0	0.0	0	0	0	0	4	3.1	2	1	1	0
Atwood PD	1,221	12	10	8.2	4	3.3	0	1	0	3	6	4.9	1	3	2	0
County Total	2,528		14	5.5	4	1.6	0	1	0	3	10	4.0	3	4	3	0
Reno County 07800																
Sheriff ³	16,454	5	95	5.8	13	0.8	0	0	0	13	82	5.0	26	48	8	6
Hutchinson PD ³	40,186	5	602	15.0	81	2.0	0	10	4	67	521	13.0	78	420	23	6
South Hutchinson PD ⁴			Agency did not report data in 2020													
Haven PD ³	1,181	4	6	5.1	0	0.0	0	0	0	0	6	5.1	0	6	0	0
Nickerson PD			Covered by Reno County SO													
Buhler PD ³	1,272	6	1	0.8	0	0.0	0	0	0	0	1	0.8	1	0	0	0
Reno Co Drug Task Force ³	NA	4	0	NA	0	NA	0	0	0	0	0	NA	0	0	0	0
USD 309 Nickerson-S Hutchinsor	NA	12	4	NA	0	NA	0	0	0	0	4	NA	0	4	0	0
County Total	59,093		708	12.0	94	1.6	0	10	4	80	614	10.4	105	478	31	12
Republic County 07900																
Sheriff	2,725	12	25	9.2	3	1.1	0	2	0	1	22	8.1	6	16	0	0
Belleville PD	1,869	11	46	24.6	4	2.1	0	1	0	3	42	22.5	10	30	2	0
County Total	4,594		71	15.5	7	1.5	0	3	0	4	64	13.9	16	46	2	0
Rice County 08000																
Sheriff ⁹	2,320	12	17	7.3	5	2.2	0	0	0	5	12	5.2	1	10	1	0
Lyons PD ³	3,478	12	70	20.1	10	2.9	0	4	0	6	60	17.3	17	41	2	0
Sterling PD	2,195	12	25	11.4	4	1.8	0	1	0	3	21	9.6	4	16	1	0

Crime Index 2020

Reporting Agency	2020	Months Reported	Crime Index Offenses		Violent Crime Offenses		Agg.				Property Crime Offenses			Motor Vehicle		Arson ⁷	
	Estimated Population ²		Total	Rate/1,000	Total	Rate/1,000	Murder	Rape	Robbery	Assault/Battery	Total	Rate/1,000	Burglary	Theft	Theft		
Rice County (continued)																	
Bushton PD ^{4 6}			Agency did not report data in 2020														
Geneseo PD ^{4 6}			Agency did not report data in 2020														
Little River PD	519	10	1	1.9	1	1.9	0	0	0	1	0	0.0	0	0	0	0	
Chase PD	434	10	0	0.0	0	0.0	0	0	0	0	0.0	0	0	0	0		
County Total	8,946		113	12.6	20	2.2	0	5	0	15	93	10.4	22	67	4	0	
Riley County 08100																	
Riley County PD	74,392	12	1,467	19.7	223	3.0	3	28	14	178	1,244	16.7	163	984	97	16	
County Total	74,392		1,467	19.7	223	3.0	3	28	14	178	1,244	16.7	163	984	97	16	
Rooks County 08200																	
Sheriff	3,086	12	32	10.4	1	0.3	0	0	0	1	31	10.0	5	21	5	2	
Plainville PD	1,793	11	6	3.3	2	1.1	0	0	0	2	4	2.2	1	0	3	0	
Stockton PD			Covered by Rooks County SO														
County Total	4,879		38	7.8	3	0.6	0	0	0	3	35	7.2	6	21	8	2	
Rush County 08300																	
Sheriff	3,000	12	90	30.0	9	3.0	0	2	1	6	81	27.0	20	56	5	0	
Lacrosse PD			Covered by Rush County SO														
Otis PD			Covered by Rush County SO														
County Total	3,000		90	30.0	9	3.0	0	2	1	6	81	27.0	20	56	5	0	
Russell County 08400																	
Sheriff	2,413	12	46	19.1	9	3.7	0	0	0	9	37	15.3	13	19	5	0	
Russell PD	4,412	12	85	19.3	11	2.5	0	1	0	10	74	16.8	15	54	5	0	
County Total	6,825		131	19.2	20	2.9	0	1	0	19	111	16.3	28	73	10	0	
Saline County 08500																	
Sheriff	7,128	12	122	17.1	23	3.2	0	0	2	21	99	13.9	28	58	13	6	
Salina PD	46,400	12	1,899	40.9	240	5.2	0	29	23	188	1,659	35.8	202	1,318	139	19	
Assaria PD ⁶	407	12	0	0.0	0	0.0	0	0	0	0	0	0.0	0	0	0	0	
Salina Drug Task Force			Covered by Saline County SO														
County Total	53,935		2,021	37.5	263	4.9	0	29	25	209	1,758	32.6	230	1,376	152	25	
Scott County 08600																	
Sheriff	1,059	11	6	5.7	5	4.7	0	0	0	5	1	0.9	0	1	0	0	
Scott City PD	3,738	12	28	7.5	8	2.1	0	0	0	8	20	5.4	3	14	3	0	
County Total	4,797		34	7.1	13	2.7	0	0	0	13	21	4.4	3	15	3	0	
Sedgwick County 08700																	
Sheriff	37,879	12	567	15.0	127	3.4	4	5	5	113	440	11.6	110	272	58	4	
Derby PD	25,229	12	514	20.4	28	1.1	0	9	3	16	486	19.3	42	406	38	2	
Haysville PD	11,395	12	247	21.7	42	3.7	1	6	1	34	205	18.0	34	152	19	0	
Wichita PD	390,746	12	24,924	63.8	5,262	13.5	56	343	477	4,386	19,662	50.3	2,533	14,801	2,328	141	
Valley Center PD	7,383	12	56	7.6	8	1.1	0	4	3	1	48	6.5	6	38	4	0	
Colwich PD ³	1,483	3	2	1.3	1	0.7	0	1	0	0	1	0.7	0	1	0	0	
Eastborough PD ⁴			Agency did not report data in 2020														
Cheney PD ³	2,174	9	32	14.7	4	1.8	0	1	0	3	28	12.9	6	19	3	0	

Crime Index 2020

Reporting Agency	2020	Months Reported	Crime Index Offenses		Violent Crime Offenses		Agg.				Property Crime Offenses			Motor Vehicle		Arson ⁷	
	Estimated Population ²		Total	Rate/1,000	Total	Rate/1,000	Murder	Rape	Robbery	Assault/Battery	Total	Rate/1,000	Burglary	Theft	Theft		
Sedgwick County continued																	
Clearwater PD	2,559	12	36	14.1	4	1.6	0	1	0	3	32	12.5	6	25	1	0	
Goddard PD	4,840	12	56	11.6	1	0.2	0	0	1	0	55	11.4	5	48	2	0	
Garden Plain PD ³	916	8	7	7.6	2	2.2	0	0	0	2	5	5.5	1	4	0	0	
Mount Hope PD ⁴			Agency did not report data in 2020														
Maize PD	5,130	12	95	18.5	20	3.9	0	0	1	19	75	14.6	13	57	5	2	
Park City PD	7,812	12	208	26.6	32	4.1	0	3	1	28	176	22.5	22	136	18	0	
Bel Aire PD	8,490	10	84	9.9	5	0.6	0	1	0	4	79	9.3	7	57	15	1	
Andale PD ⁴			Agency did not report data in 2020														
Kechi PD	2,015	12	24	11.9	0	0.0	0	0	0	0	24	11.9	6	18	0	0	
Maize USD 266			Covered by Maize PD														
Goddard USD 265	NA	12	3	N/A	0	N/A	0	0	0	0	3	N/A	1	2	0	1	
Bentley PD ^{4 6}			Agency did not report data in 2020														
County Total	508,051		26,855	52.9	5,536	10.9	61	374	492	4,609	21,319	42.0	2,792	16,036	2,491	151	
Seward County 08800																	
Sheriff ⁹	2,190	12	13	5.9	5	2.3	0	1	0	4	8	3.7	2	6	0	0	
Liberal PD ⁹	19,028	11	10	0.5	1	0.1	0	0	1	0	9	0.5	2	7	0	0	
County Total	21,218		23	1.1	6	0.3	0	1	1	4	17	0.8	4	13	0	0	
Shawnee County 08900																	
Sheriff	48,967	12	1,201	24.5	90	1.8	0	4	8	78	1,111	22.7	225	787	99	5	
Topeka PD ⁵	125,024	12	6,862	54.9	906	7.2	20	66	213	607	5,956	47.6	821	4,116	1,019	7	
Rossville PD ⁴			Agency did not report data in 2020														
Silver Lake PD			Covered by Shawnee County SO														
Topeka Airport Authority PD	N/A	10	3	N/A	0	N/A	0	0	0	0	3	NA	1	2	0	0	
Auburn PD ^{4 6}			Agency did not report data in 2020														
Topeka Fire Arson Div	N/A	12	6	N/A	0	N/A	0	0	0	0	6	N/A	4	2	0	23	
Seaman USD ³	N/A	6	1	N/A	0	N/A	0	0	0	0	1	N/A	0	1	0	0	
Shawnee Heights USD	N/A	10	0	N/A	0	N/A	0	0	0	0	0	N/A	0	0	0	0	
Auburn Washburn USD	N/A	12	1	N/A	1	N/A	0	0	0	1	0	N/A	0	0	0	0	
County Total	173,991		8,074	46.4	997	5.7	20	70	221	686	7,077	40.7	1,051	4,908	1,118	35	
Sheridan County 09000																	
Sheriff ³	1,321	3	3	2.3	0	0.0	0	0	0	0	3	2.3	0	3	0	1	
Hoxie PD ³	1,193	4	0	0.0	0	0.0	0	0	0	0	0	0.0	0	0	0	0	
County Total	2,514		3	1.2	0	0.0	0	0	0	0	3	1.2	0	3	0	1	
Sherman County 09100																	
Sheriff ³	1,496	8	0	0.0	0	0.0	0	0	0	0	0	0.0	0	0	0	0	
Goodland PD	4,397	12	114	25.9	32	7.3	0	0	1	31	82	18.6	12	61	9	1	
County Total	5,893		114	19.3	32	5.4	0	0	1	31	82	13.9	12	61	9	1	
Smith County 09200																	
Sheriff	1,987	12	9	4.5	1	0.5	0	0	0	1	8	4.0	3	4	1	0	
Smith Center PD ³	1,559	3	1	0.6	1	0.6	0	0	0	1	0	0.0	0	0	0	0	
County Total	3,546		10	2.8	2	0.6	0	0	0	2	8	2.3	3	4	1	0	

Crime Index 2020

Reporting Agency	2020	Months Reported	Crime Index Offenses		Violent Crime Offenses		Agg.				Property Crime Offenses			Motor Vehicle		Arson ⁷	
	Estimated Population ²		Total	Rate/1,000	Total	Rate/1,000	Murder	Rape	Robbery	Assault/Battery	Total	Rate/1,000	Burglary	Theft	Theft		
Stafford County 09300																	
Sheriff	1,487	12	13	8.7	2	1.3	0	1	0	1	11	7.4	2	5	4	0	
Stafford PD ⁴			Agency did not report data in 2020														
St John PD ³	1,164	6	8	6.9	0	0.0	0	0	0	0	8	6.9	0	8	0	0	
Macksville PD ³	528	9	1	1.9	0	0.0	0	0	0	0	1	1.9	0	1	0	0	
County Total	3,179		22	6.9	2	0.6	0	1	0	1	20	6.3	2	14	4	0	
Stanton County 09400																	
Sheriff	1,977	10	10	5.1	0	0.0	0	0	0	0	10	5.1	2	7	1	0	
County Total	1,977		10	5.1	0	0.0	0	0	0	0	10	5.1	2	7	1	0	
Stevens County 09500																	
Sheriff ⁴			Agency did not report data in 2020														
Hugoton PD	3,724	12	43	11.5	9	2.4	0	0	0	9	34	9.1	5	27	2	0	
County Total	3,724		43	11.5	9	2.4	0	0	0	9	34	9.1	5	27	2	0	
Sumner County 09600																	
Sheriff	8,848	12	189	21.4	21	2.4	1	0	6	14	168	19.0	63	90	15	0	
Wellington PD	7,608	12	280	36.8	25	3.3	1	0	5	19	255	33.5	28	206	21	3	
Belle Plaine PD	1,543	10	15	9.7	2	1.3	0	1	0	1	13	8.4	2	10	1	0	
Mulvane PD	6,528	12	115	17.6	8	1.2	0	1	3	4	107	16.4	16	87	4	0	
Caldwell PD	978	11	16	16.4	4	4.1	0	0	0	4	12	12.3	4	8	0	0	
Conway Springs PD	1,212	10	17	14.0	4	3.3	0	2	0	2	13	10.7	2	7	4	0	
Oxford PD	994	12	8	8.0	5	5.0	0	1	0	4	3	3.0	0	2	1	0	
Argonia PD ⁴			Agency did not report data in 2020														
Kansas Star Casino ⁴			Agency did not report data in 2020														
County Total	27,711		640	23.1	69	2.5	2	5	14	48	571	20.6	115	410	46	3	
Thomas County 09700																	
Sheriff	2,337	12	28	12.0	8	3.4	0	0	0	8	20	8.6	4	12	4	0	
Colby PD	5,365	12	110	20.5	17	3.2	0	2	0	15	93	17.3	21	66	6	2	
County Total	7,702		138	17.9	25	3.2	0	2	0	23	113	14.7	25	78	10	2	
Trego County 09800																	
Sheriff	1,024	12	7	6.8	0	0.0	0	0	0	0	7	6.8	2	3	2	0	
Wakeeney PD	1,751	12	36	20.6	10	5.7	0	0	0	10	26	14.8	4	19	3	0	
County Total	2,775		43	15.5	10	3.6	0	0	0	10	33	11.9	6	22	5	0	
Wabaunsee County 09900																	
Sheriff	5,706	12	131	23.0	21	3.7	0	3	1	17	110	19.3	30	67	13	2	
Alma PD ⁶	775	12	0	0.0	0	0.0	0	0	0	0	0	0.0	0	0	0	0	
Eskridge PD			Covered by Wabaunsee County SO														
Alta Vista PD ⁶	402	12	0	0.0	0	0.0	0	0	0	0	0	0.0	0	0	0	0	
Maple Hill PD ⁴			Covered by Wabaunsee County SO														
County Total	6,883		131	19.0	21	3.1	0	3	1	17	110	16.0	30	67	13	2	
Wallace County 10000																	
Sheriff ³	1,520	7	0	0.0	0	0.0	0	0	0	0	0	0.0	0	0	0	0	
County Total	1,520		0	0.0	0	0.0	0	0	0	0	0	0.0	0	0	0	0	

Crime Index 2020

Reporting Agency	2020	Months Reported	Crime Index Offenses		Violent Crime Offenses		Agg.				Property Crime Offenses			Motor Vehicle		Arson ⁷	
	Estimated Population ²		Total	Rate/1,000	Total	Rate/1,000	Murder	Rape	Robbery	Assault/Battery	Total	Rate/1,000	Burglary	Theft	Theft		
Washington County 10100																	
Sheriff	5,354	12	16	3.0	2	0.4	0	0	0	2	14	2.6	3	10	1	0	
County Total	5,354		16	3.0	2	0.4	0	0	0	2	14	2.6	3	10	1	0	
Wichita County 10200																	
Sheriff ³	2,101	9	4	1.9	0	0.0	0	0	0	0	4	1.9	0	4	0	0	
County Total	2,101		4	1.9	0	0.0	0	0	0	0	4	1.9	0	4	0	0	
Wilson County 10300																	
Sheriff	3,977	12	33	8.3	3	0.8	0	1	0	2	30	7.5	11	14	5	1	
Fredonia PD ⁴			Agency did not report data in 2020														
Neodesha PD	2,239	12	16	7.1	3	1.3	0	0	0	3	13	5.8	2	8	3	0	
County Total	6,216		49	7.9	6	1.0	0	1	0	5	43	6.9	13	22	8	1	
Woodson County 10400																	
Sheriff	1,802	12	45	25.0	5	2.8	0	0	1	4	40	22.2	19	18	3	1	
Yates Center PD ⁴			Agency did not report data in 2020														
County Total	1,802		45	25.0	5	2.8	0	0	1	4	40	22.2	19	18	3	1	
Wyandotte County 10500																	
Sheriff ⁸	NA	12	81	NA	29	NA	1	4	4	20	52	NA	3	43	6	0	
Bonner Springs PD	7,950	12	231	29.1	23	2.9	0	6	4	13	208	26.2	33	146	29	3	
Kansas City PD ⁵	153,459	12	9,362	61.0	1,249	8.1	56	83	191	919	8,113	52.9	1,891	4,978	1,244	7	
Edwardsville PD	4,503	12	209	46.4	29	6.4	1	1	2	25	180	40.0	15	136	29	2	
KCK Fire Investigations Unit	NA	12	4	NA	1	NA	0	0	0	1	3	NA	1	1	1	32	
Hollywood Casino ⁴	NA		Agency did not report data in 2020														
KCK Public Schools USD 500	NA	12	20	NA	1	NA	0	0	0	1	19	NA	2	17	0	1	
County Total	165,912		9,907	59.7	1,332	8.0	58	94	201	979	8,575	51.7	1,945	5,321	1,309	45	
State Agencies																	
Kansas Bureau of Investigation	N/A	12	21	N/A	21	N/A	6	4	1	10	0	N/A	0	0	0	0	
Kansas Wildlife and Parks ⁹	N/A	12	25	N/A	7	N/A	0	1	0	6	18	N/A	2	14	2	0	
Kansas Highway Patrol	N/A	12	149	N/A	83	N/A	1	0	2	80	66	N/A	7	32	27	0	
Kansas Alcohol Bev Cont	N/A	10	0	N/A	0	N/A	0	0	0	0	0	N/A	0	0	0	0	
State Fire Marshal	N/A	12	2	N/A	0	N/A	0	0	0	0	2	N/A	1	1	0	21	
Kansas Dept of Labor ³	N/A	3	0	N/A	0	N/A	0	0	0	0	0	N/A	0	0	0	0	
Kansas Lottery Security ³	N/A	12	0	N/A	0	N/A	0	0	0	0	0	N/A	0	0	0	0	
Kansas Racing Comm	N/A	12	0	N/A	0	N/A	0	0	0	0	0	N/A	0	0	0	0	
State Agencies Total			197		111		7	5	3	96	86		10	47	29	21	
University Police																	
Butler Community College ²	4,524	11	1	0.2	1	0.2	0	0	0	1	0	0.0	0	0	0	0	
Pittsburg State Univ PD ²	5,501	12	39	7.1	0	0.0	0	0	0	0	39	7.1	0	39	0	0	
Univ of Kansas PD ²	20,614	12	86	4.2	2	0.1	0	1	0	1	84	4.1	5	72	7	0	
Fort Hays St Univ PD ²	9,291	10	21	2.3	1	0.1	0	1	0	0	20	2.2	2	17	1	0	
Garden City Comm College ²	1,220	11	4	3.3	0	0.0	0	0	0	0	4	3.3	1	3	0	0	
Emporia State Univ PD ²	4,314	10	14	3.2	1	0.2	0	0	1	0	13	3.0	3	10	0	0	
Kansas State Univ PD ²	17,359	12	99	5.7	1	0.1	0	0	0	1	98	5.6	5	92	1	0	
Wichita State Univ PD ²	11,042	12	55	5.0	1	0.1	0	1	0	0	54	4.9	2	52	0	1	

Crime Index 2020

Reporting Agency	2020	Months Reported	Crime Index Offenses		Violent Crime Offenses		Agg.				Property Crime Offenses			Motor Vehicle		Arson ⁷	
	Estimated Population ²		Total	Rate/1,000	Total	Rate/1,000	Murder	Rape	Robbery	Assault/Battery	Total	Rate/1,000	Burglary	Theft	Theft		
University Police (continued)																	
Washburn University PD ²	5,326	10	30	5.6	0	0.0	0	0	0	0	30	5.6	1	23	6	0	
KU Med Center PD ²	2,785	12	204	73.2	26	9.3	0	1	1	24	178	63.9	1	169	8	0	
KCK Community College ²	3,003	12	12	4.0	0	0.0	0	0	0	0	12	4.0	0	10	2	0	
University Totals	84,979		565	6.6	33	0.4	0	4	2	27	532	6.3	20	487	25	1	
Tribal Police Agencies																	
Sac & Fox Tribal PD ⁴			Agency did not report data in 2020														
Iowa Tribal PD ³	146	4	1	6.8	0	0.0	0	0	0	0	1	6.8	0	0	1	0	
Kickapoo Tribal PD ⁴			Agency did not report data in 2020														
Potawatomi Tribal PD	1,238	12	22	17.8	3	2.4	0	0	0	3	19	15.3	3	15	1	0	
Tribal Police Totals	1,384		23	16.6	3	2.2	0	0	0	3	20	14.5	3	15	2	0	
State Total¹⁰	2,942,512		87,346	29.7	13,896	4.7	193	1,190	1,312	11,201	73,450	25.0	11,267	53,381	8,802	574	
Summary	395,325		19,469	49.2	2,599	6.6	77	207	448	1,867	16,870	42.7	3,021	11,345	2,504	25	
IBR Total	2,547,187		67,877	26.6	11,297	4.4	116	983	864	9,334	56,580	22.2	8,246	42,036	6,298	549	

NOTES:

Percent of Population Not Covered: 2.05%

- 1) Data is as of 5/1/2021 from reports that have been submitted to the KBI and are counted by NIBRS standards.
- 2) Population estimates are received from the FBI on an annual basis. University population is from Kansas Board of Regents FTE enrollment.
- 3) Agency submitted incomplete data for the current year.
- 4) Agency did not submit offense or zero reports for at least 3 months of the year.
- 5) Agency reported using only Summary data for 2020.
- 6) Agency only employs part time officers.
- 7) Arson is included in this report but is not included in Crime Index Totals.
- 8) Due to the low population numbers and the unique coverage area of Wyandotte County sheriff's office, the Index numbers are not calculated for this agency.
- 9) The 2020 submissions for this agency were significantly lower than previous years.
- 10) Total population does not include number for agencies that did not submit any data in 2020. The entire state estimated population for 2020 is 3,004,173.
- 11) Printing note: When printing hardcopies of this document, some printers may need to check mark the "Choose paper source by PDF page size" button for proper pagination.