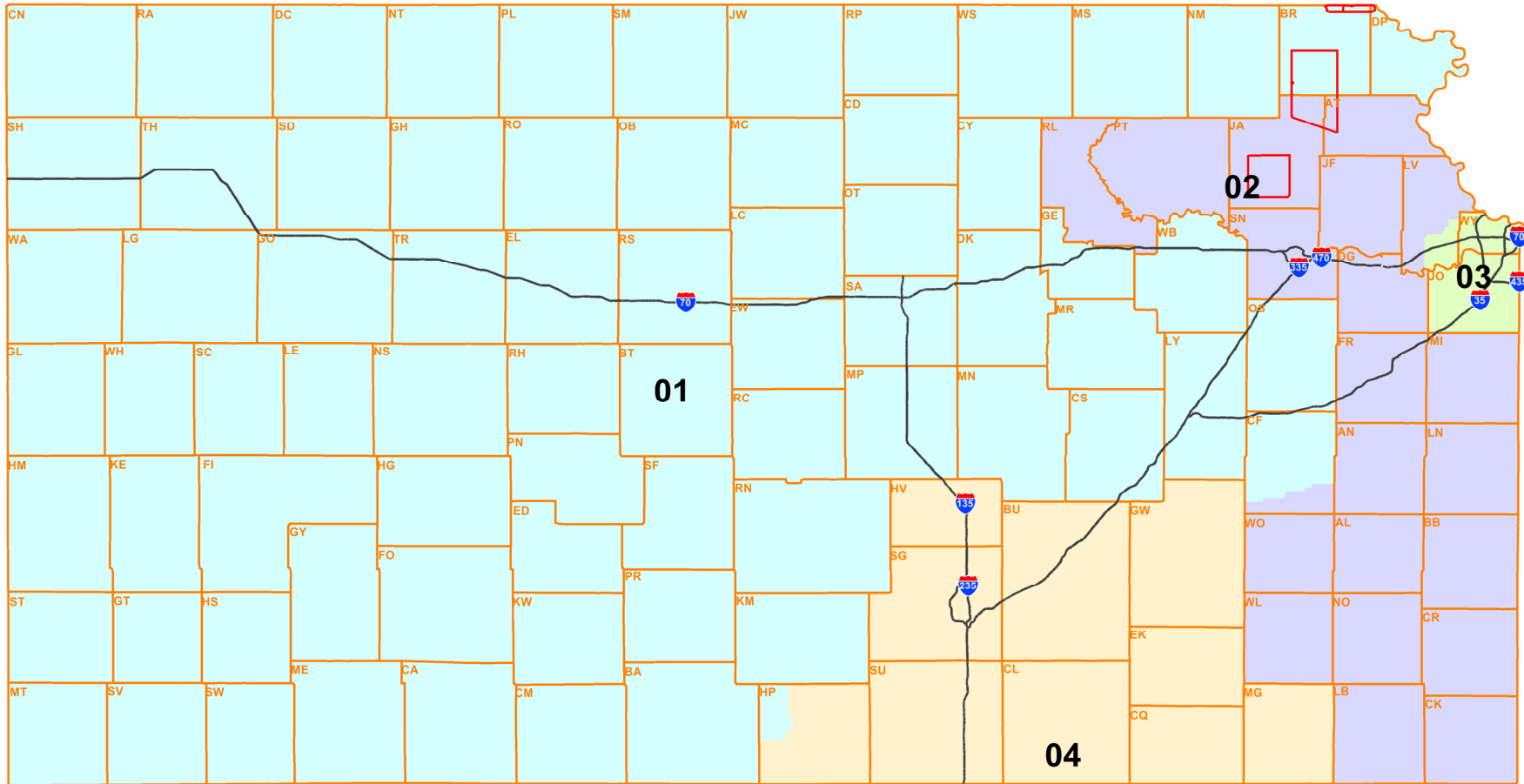


M5_Post Rock for KLRD TR



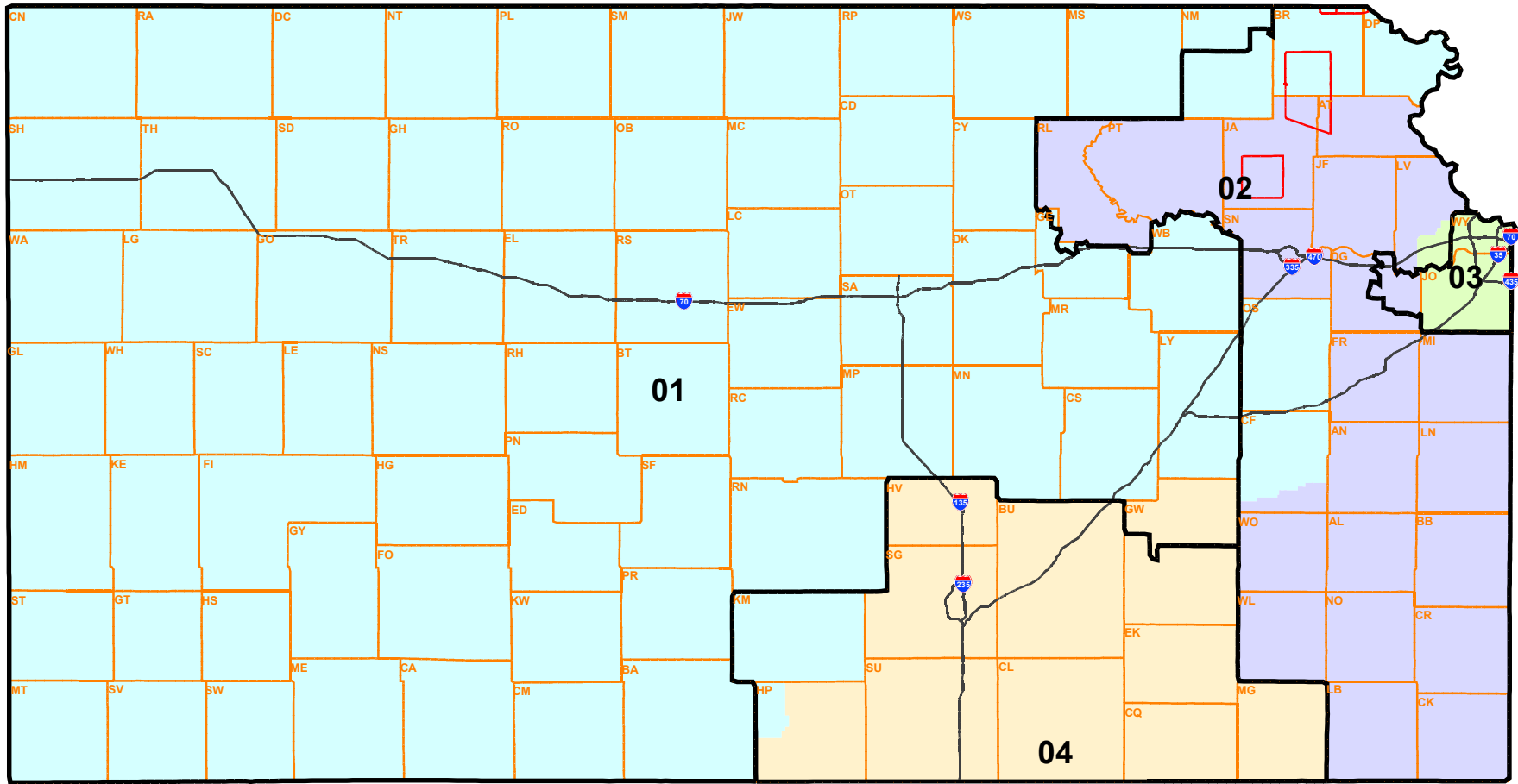
District	Population	Deviation	% Deviation
01	713279	-1	-0%
02	713280	0	0%
03	713280	0	0%
04	713279	-1	-0%

Plan: M5_Post Rock for KLRD TR
Map Features
 County
 Indian Reservation
I Interstate Highways

District
 01
 02
 03
 04

0 25 50 75
Miles
Kansas Legislative Research Dept. 02/06/2012

M5_Post Rock for KLRD TR



Black Lines Show Boundaries of Existing 2002 Congressional Districts.

Plan: M5_Post Rock for KLRD TR
Map Features

- County
- Indian Reservation
- 2002 Congressional Overlay
- Interstate Highways

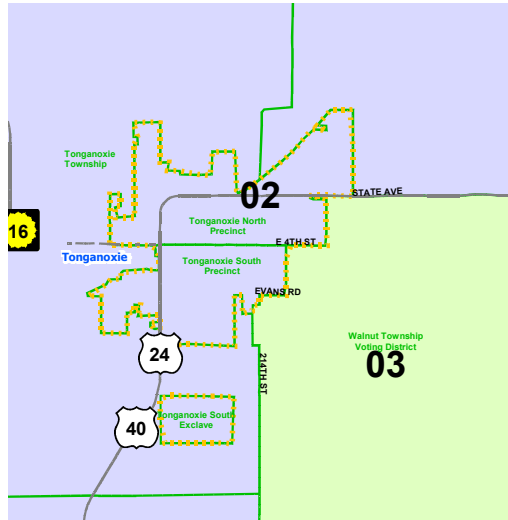
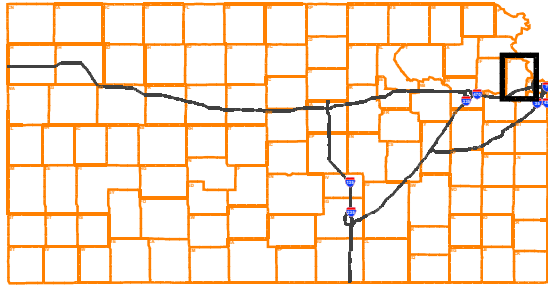
District

- 01
- 02
- 03
- 04

0 25 50 75
Miles

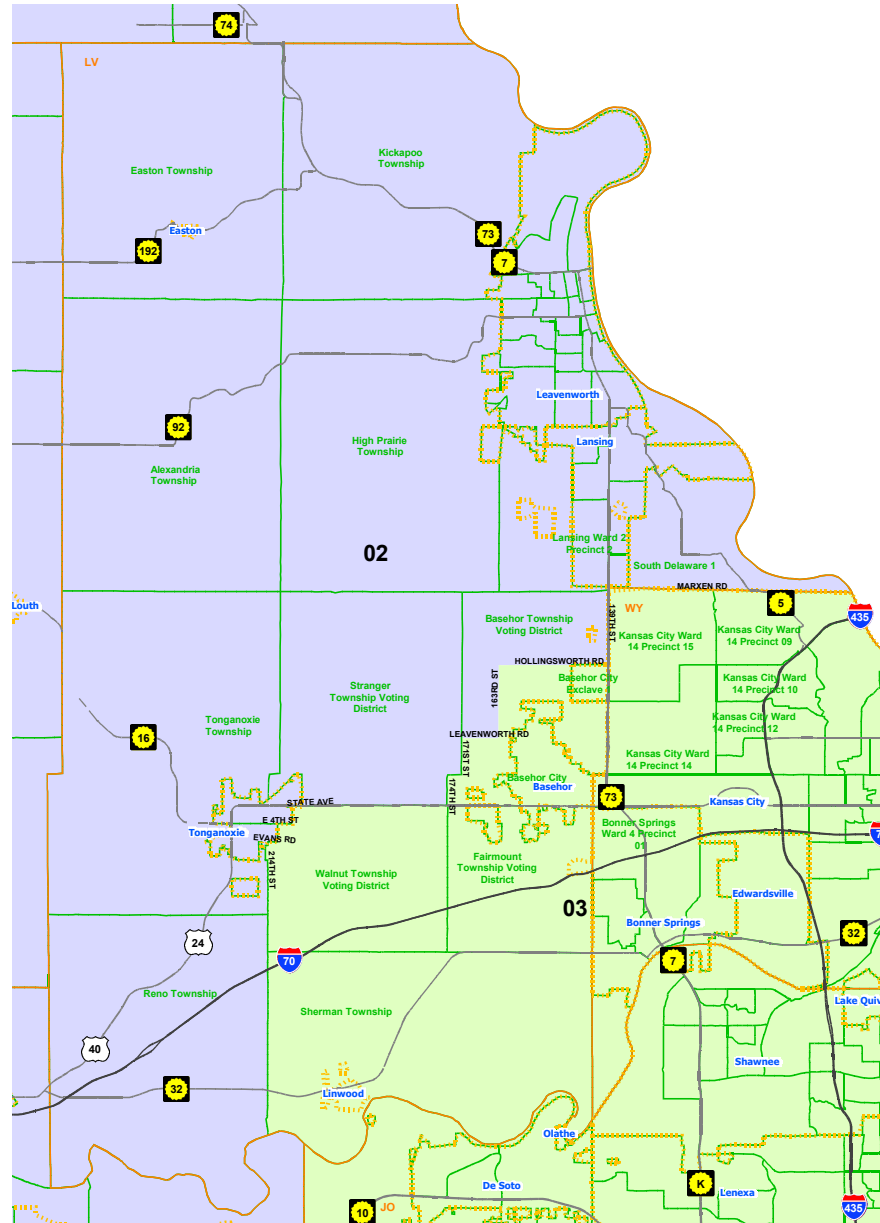
Kansas Legislative Research Dept. 02/06/2012

M5_Post Rock for KLRD TR Detail of Leavenworth County

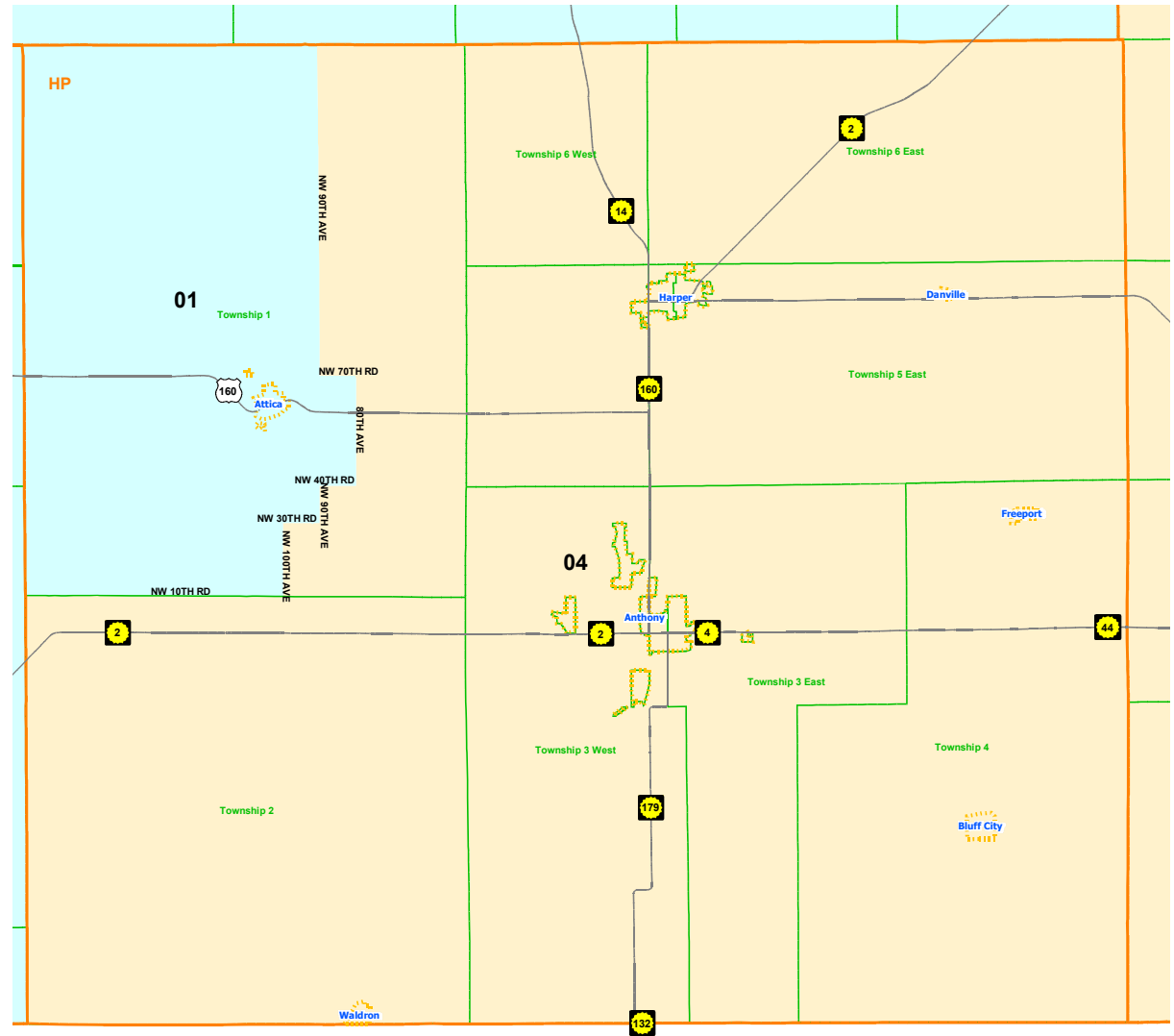
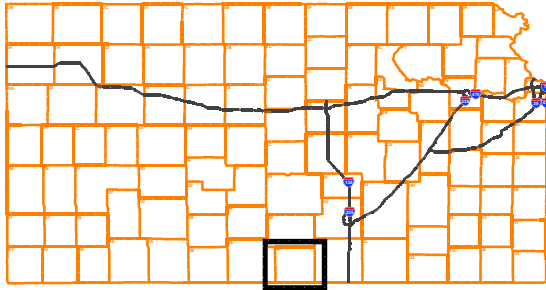


Plan: M5_Post Rock for KLRD TR
 0 1 2 3
 Miles
 Kansas Legislative Research Dept. 02/06/2012

Plan: M5_Post Rock for KLRD TR
 Map layers
 Voting District
 County
 Census Place
 Interstate Highways
 U.S. Highways
 State Highways
 0 3 6 9
 Miles
 Kansas Legislative Research Dept. 02/6/2012



M5_Post Rock for KLRD TR Detail of Harper County



Plan: M5_Post Rock for KLRD TR

Map layers

- Voting District
- County
- Census Place
- I Interstate Highways
- U.S. Highways
- State Highways

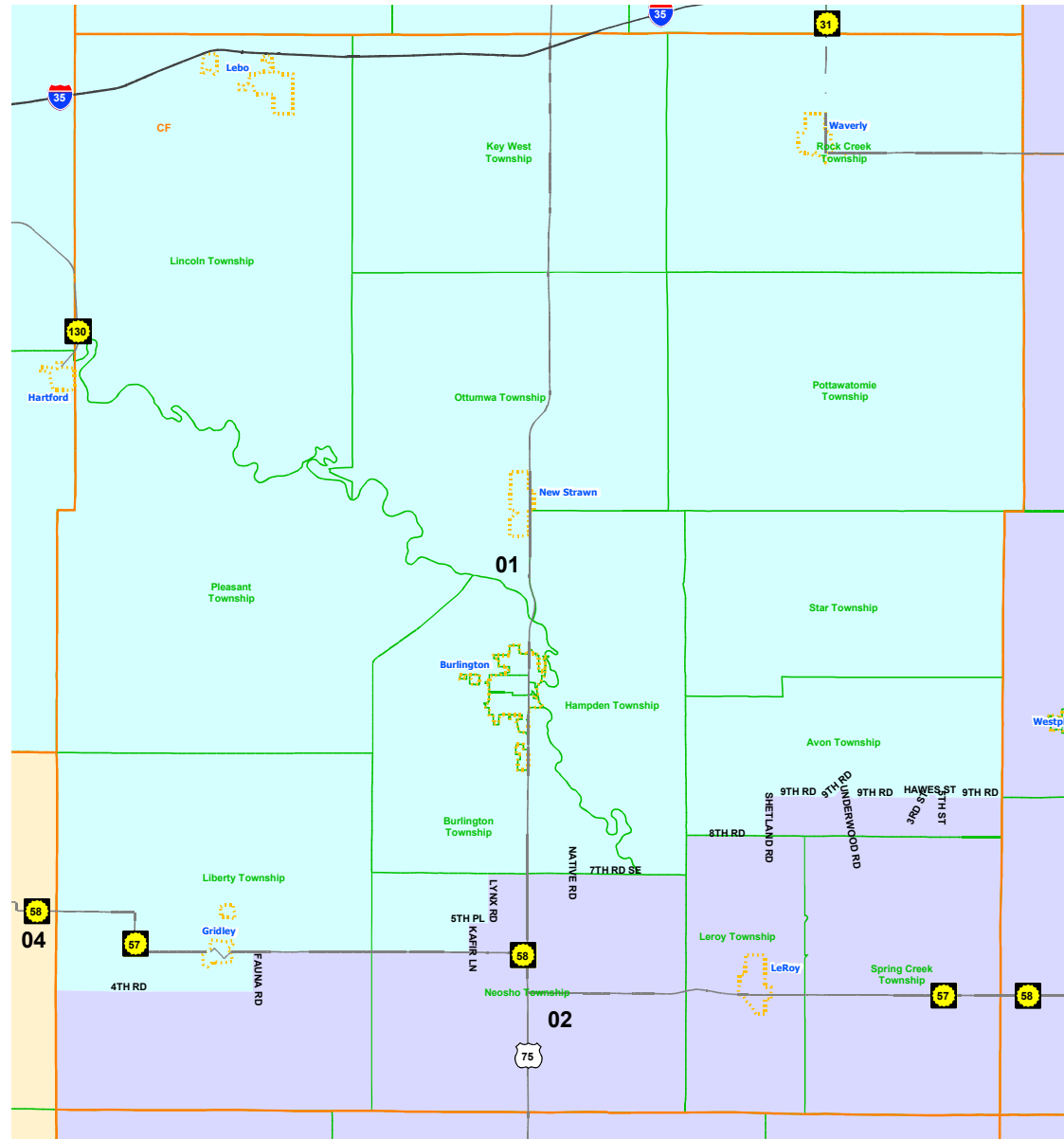
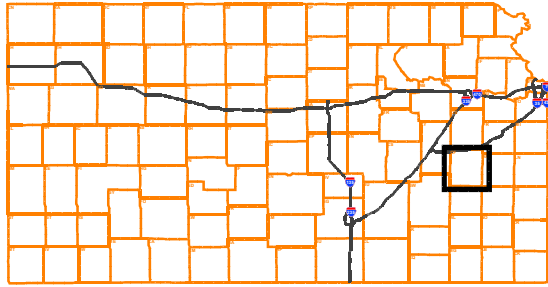
District

- 01
- 02
- 03
- 04

0 3 6 9
Miles

Kansas Legislative Research Dept. 02/06/2012

M5_Post Rock for KLRD TR Detail of Coffey County



Plan: M5_Post Rock for KLRD TR

Map layers

- Voting District
- County
- Census Place
- Interstate Highways
- U.S. Highways
- State Highways

District

- 01
- 02
- 03
- 04

0 2.5 5 7.5
Miles

Kansas Legislative Research Dept. 02/06/2012

Plan: M5_Post Rock for KLRD TR
Plan Type: Congressional
Administrator: KLRD
User: KLRD

Population Summary Report

Monday February 6, 2012

1:27 PM

DISTRICT	POPULATION	DEVIATION	% DEVN.
01	713,279	-1	0.00
02	713,280	0	0.00
03	713,280	0	0.00
04	713,279	-1	0.00

Total Population: 2,853,118

Ideal District Population: 713,280

Summary Statistics

Population Range: 713,279 to 713,280

Ratio Range: 1.00

Absolute Range: -1 to 0

Absolute Overall Range: 1.00

Relative Range: 0.00% to 0.00%

Relative Overall Range: 0.00%

Absolute Mean Deviation: 0.50

Relative Mean Deviation: 0.00%

Standard Deviation: 0.58