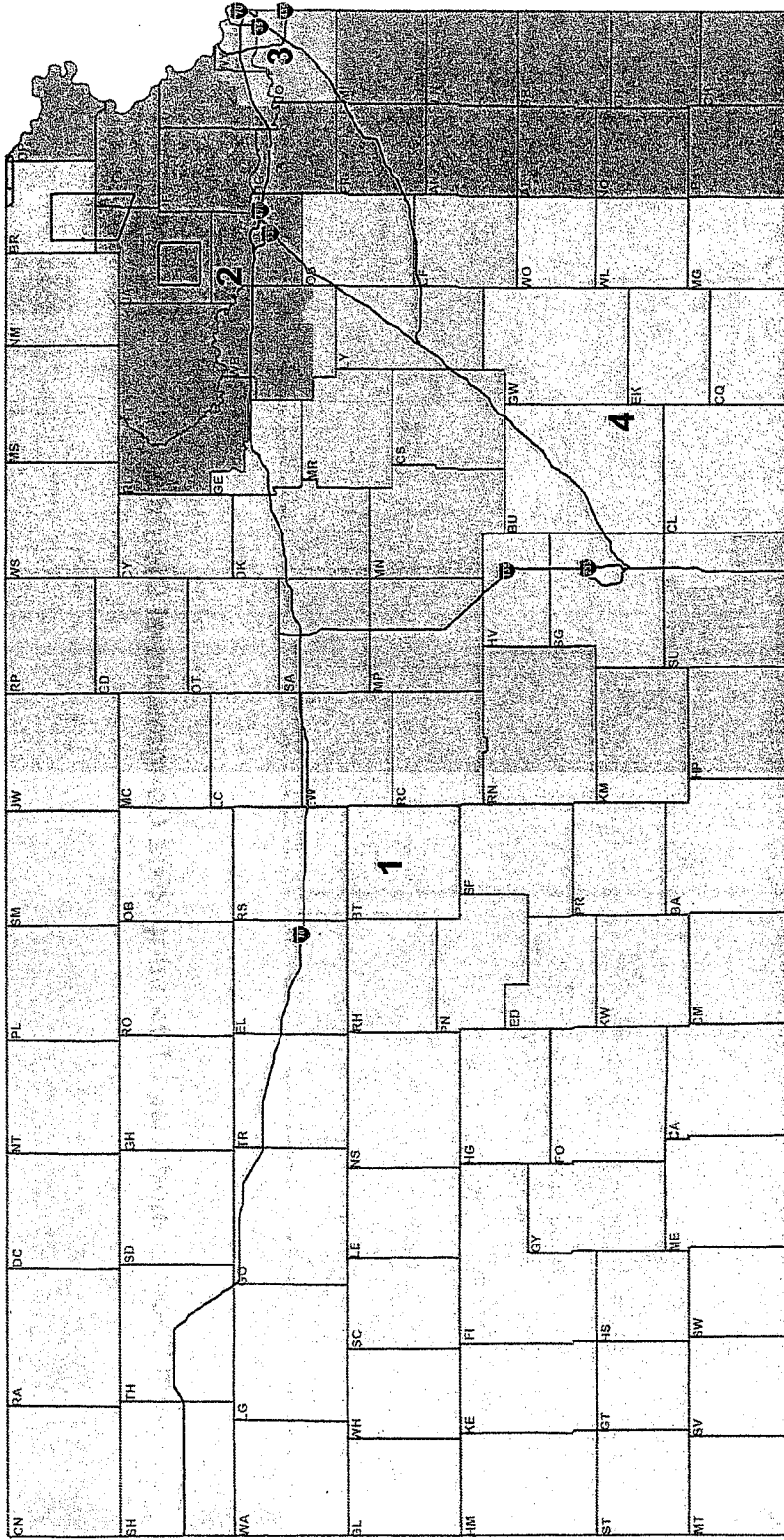


# M5\_Sunflower 13 for KLRD TR



**Plan: M5\_Sunflower 13 for KLRD TR**

**Map Features**

- County
- Indian Reservation
- Interstate Highways
- District

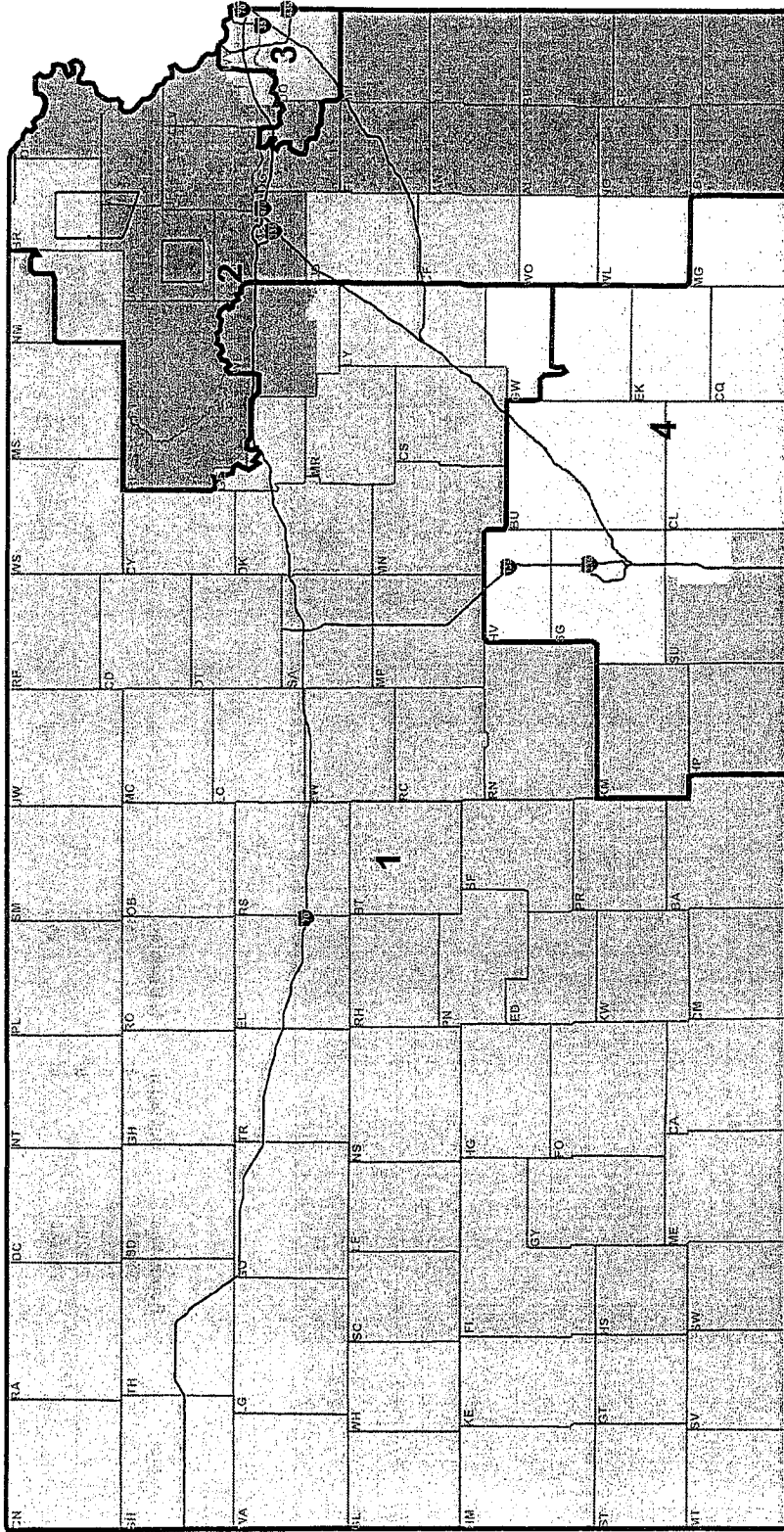
1 2 3 4

0 25 50 75 Miles

Kansas Legislative Research Dept. 03/01/2012

District	Population	Deviation	% Deviation
1	713278	-2	-0%
2	713280	0	0%
3	713280	0	0%
4	713280	0	0%

# M5\_Sunflower 13 for KLRD TR



**Plan: M5\_Sunflower 13 for KLRD TR**

**Map Features**

- County
- Indian Reservation
- Congressional Dist
- Interstate Highways

**District**

1  
2  
3  
4

0 25 50 75  
Miles

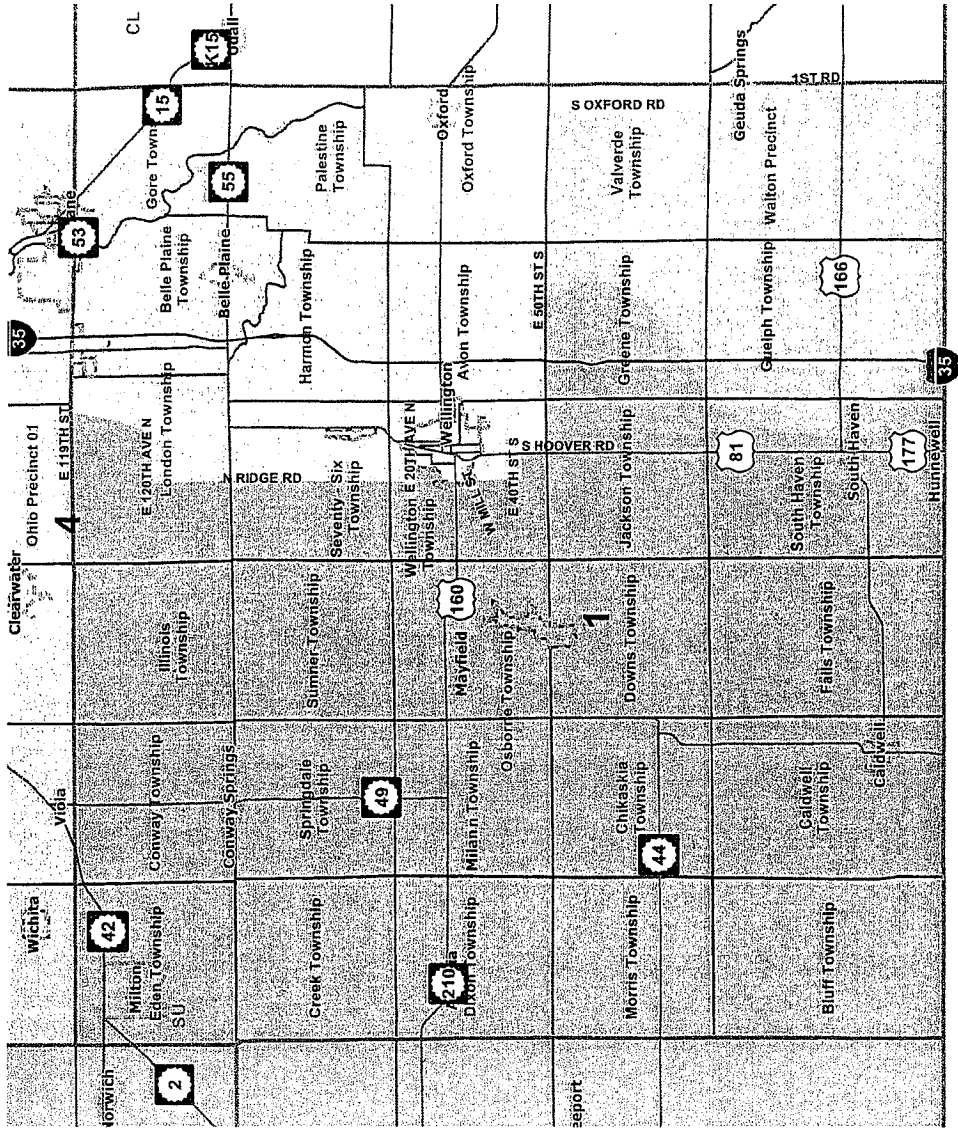
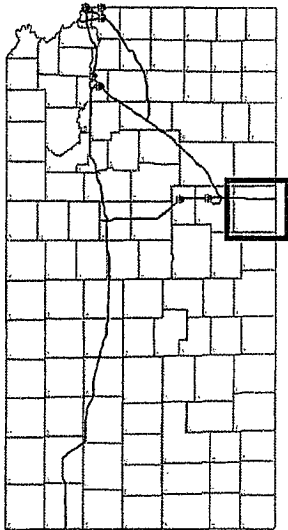
Kansas Legislative Research Dept. 03/01/2012

**Black Lines Show Boundaries of Existing 2002 Congressional Districts.**



# M5\_Sunflower 13 for KLRD TR

## Detail of Sumner County



**Plan: M5\_Sunflower 13 for KLRD TR**

Map layers

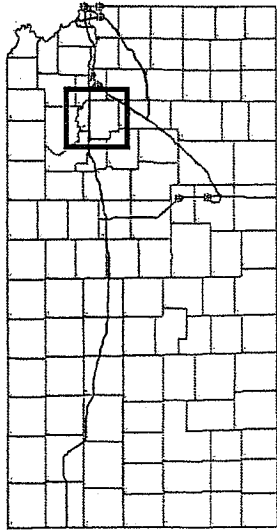
- Voting District
- County
- Census Place
- Interstate Highways
- U.S. Highways
- State Highways

District

- 1
- 2
- 3
- 4

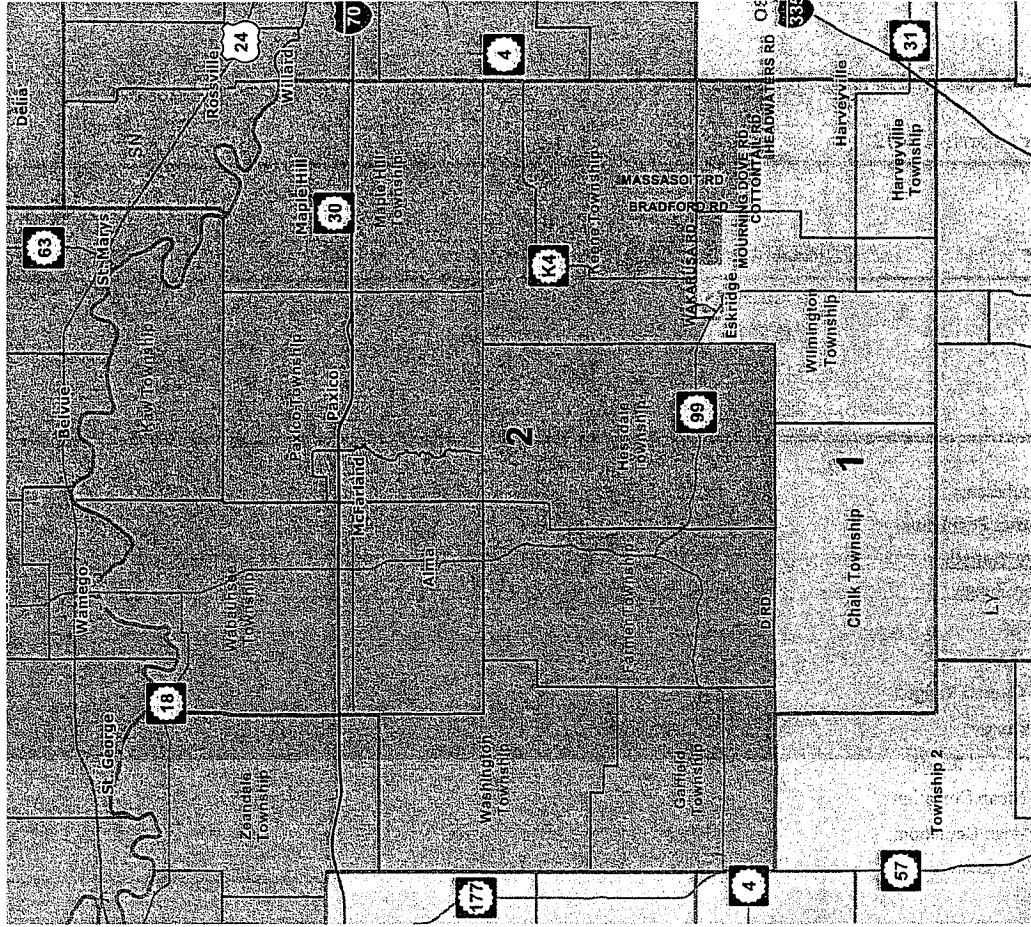
0 3.3 6.7 10 Miles

Kansas Legislative Research Dept. 03/01/2012



# M5\_Sunflower 13 for KLRD TR

## Detail of Wabaunsee County



**Plan: M5\_Sunflower 13 for KLRD TR**

Map layers

- Voting District
- County
- Census Place
- Interstate Highways
- U.S. Highways
- State Highways

District

1
2
3
4
5

0 3.3 6.7 10 Miles

Kansas Legislative Research Dept. 03/01/2012

Plan: M5\_Sunflower 13 for KLRD TR  
Plan Type: Congressional  
Administrator: KLRD  
User:

## Population Summary Report

Thursday March 1, 2012

10:08 AM

---

DISTRICT	POPULATION	DEVIATION	% DEVN.
1	713,278	-2	0.00
2	713,280	0	0.00
3	713,280	0	0.00
4	713,280	0	0.00

---

Total Population: 2,853,118

Ideal District Population: 713,280

### Summary Statistics

Population Range: 713,278 to 713,280

Ratio Range: 1.00

Absolute Range: -2 to 0

Absolute Overall Range: 2.00

Relative Range: 0.00% to 0.00%

Relative Overall Range: 0.00%

Absolute Mean Deviation: 0.50

Relative Mean Deviation: 0.00%

Standard Deviation: 1.00