

Approved: _____
Date 4/10/02

MINUTES OF THE SENATE COMMITTEE ON REAPPORTIONMENT.

The meeting was called to order by Chairperson Senator David Adkins at 4:30 p.m. on March 28, 2002 in Room 235-N of the Capitol.

All members were present.

Committee staff present:

Mary Galligan, Kansas Legislative Research Department
Kathie Sparks, Kansas Legislative Research Department
Sandy Sadowski, Kansas Legislative Research Department
Mary Ann Torrence, Revisor of Statutes
Judy Swanson, Committee Secretary

Conferees appearing before the committee:

Senator Dwayne Umbarger
Senator Jim Barone
Senator Robert Tyson
Senator John Vratil

Others attending:

See attached guest list

Senator Hensley stated that the only version of a reapportionment map that had proper technical review was the one he had distributed to Senators on the Floor of the Senate, Senate Plan 21AA. (Attachment 1)

Senator Hensley moved to amend Senate Plan 21AA into **SB256** and report favorable for passage.
Senator Huelskamp seconded the motion.

Discussion followed

Senator Huelskamp said his district had been 4.9% over, but in this proposal that had been lowered. Senator Teichman was concerned about the distance she has to travel to cover her district. Senators Corbin, Allen, Haley, Jenkins, Pugh and Huelskamp said that they had no objections to Plan 21AA.

Senator Schmidt said there had been a great deal of give and take in this process, and that the 15th District going into Franklin County gave him nine counties to represent. He questioned the necessity of this move.

In response to Senator Jenkins' question, Chairman Adkins stated that the two issues of greatest importance which had not been resolved were the Southeast Kansas area represented by Senators Umbarger and Barone and extension of the 11th Senate district south as requested by Senator Vratil.

Senator Hensley said Barone did not like the way his district was drawn in the plan originally passed by the Senate, but he voted for it anyway. Jenkins questioned why Senator Barone would not want to retain 100% of his current district.

Senator Allen said she had an issue with her district as included in Senate Plan 12 and has visited with Senator O'Connor about it.

Senator Umbarger addressed the Committee and said he thought Senator Barone should be satisfied if he retained his entire district. He presented a proposal for his district. (Attachment 2)

Senator Barone responded to Senator Umbarger by saying that as few counties as possible should be split.

CONTINUATION SHEET

MINUTES OF THE SENATE COMMITTEE ON REAPPORTIONMENT at on March 28, 2002 in Room 535-N of the Capitol.

He pointed out that no one ever testified that Crawford County should be split. He said his objection to keeping his current district was that he felt it did not treat constituents fairly. He said Cherokee is already split, but Columbus is a neutral territory.

Senator Tyson said it is harder to split a county with one population center. He did not want to lose any more of Anderson County.

Senators Pugh and Hensley stated they felt many concessions had been made.

Senator Umbarger said he met with Senator Barone earlier in the week and agreed to changes, but he did not agree to the whole map because he did not know what ramifications to the entire state would be. He said the map was drawn to put someone out of Barone's district into his district, and that was all about politics, not redistricting.

Senator Vratil said that he has heard no reason why his district should not be extended to 167th Street. Senator Hensley said that the charge was to take people out of Vratil's district and they did that.

A vote was taken on Senator Hensley's motion, and the motion passed.

Chairman Adkins stated there is a bill containing a congressional map on the Floor of the Senate, and it was up to leadership to determine when that bill would be debated.

The meeting adjourned at 5:25 p.m.

SENATE REAPPORTIONMENT COMMITTEE





GUEST LIST

DATE 3-28-02









































NAME	REPRESENTING
Joey Bahr	House Democrats
John Clark	Senate
Trent Lott	Senate
Wing Gilliam	House -
Triff	Senate
Joshua Lewis	Senator Teichman
Robert Tyson	Senate
Martin Hawver	Hawver's Capital Report
John Vratil	Senate
Dwayne Umbarger	Senate
BOB LYON	Senate
Dan Kren	Senate
Mark Taddiken	Senate
Natalie Haag	Governor's Office
Brita Goodwin	Senate
Janice Rutherford	Senate office

Plan: M4_Senate Plan 21 AA for KLRD TR

Map Features

-  Voting District
-  Cities class 1 or 2
-  County
-  Interstate Highways

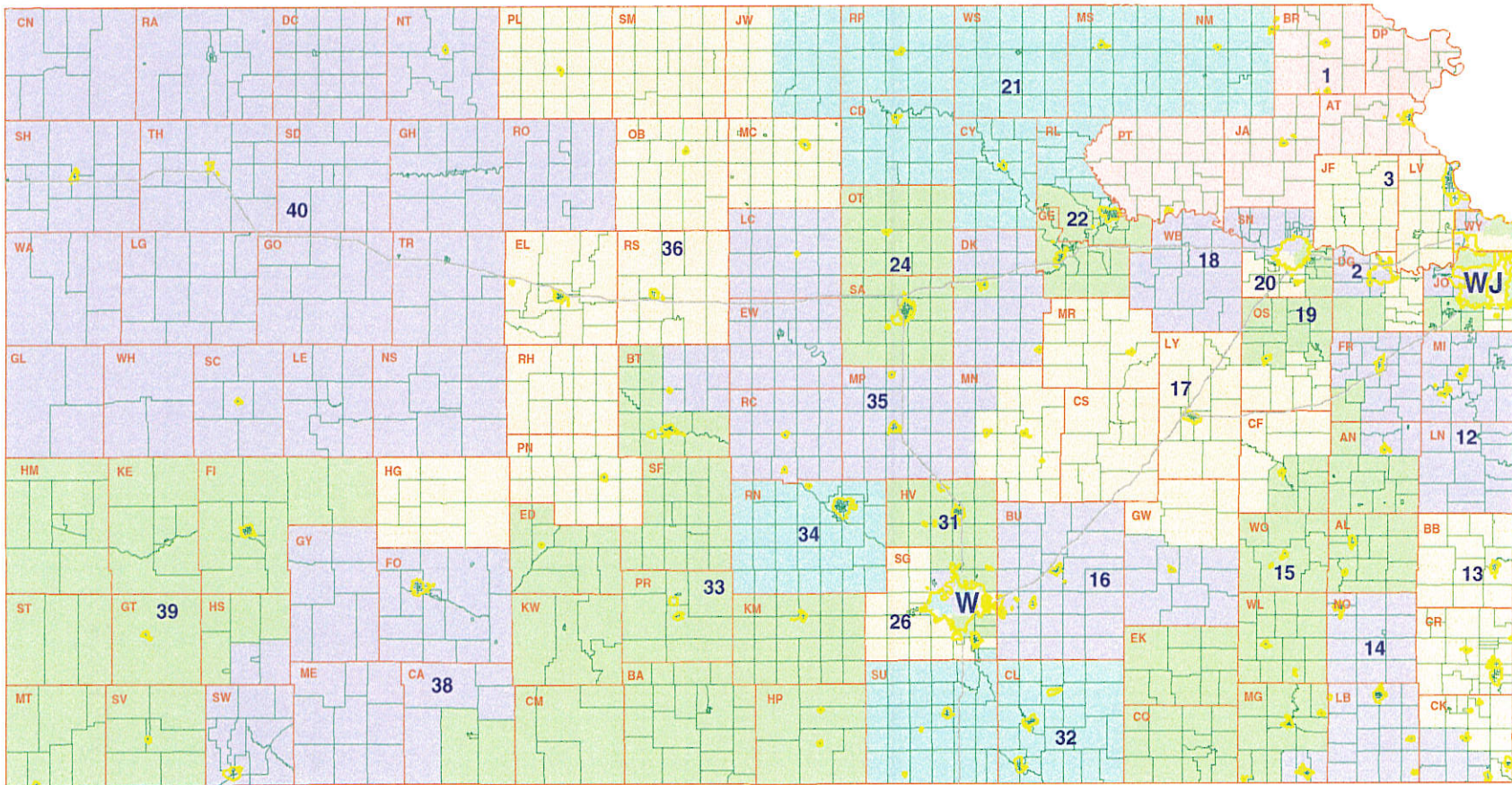
Districts

-  1
-  2
-  3
-  4
-  5
-  6
-  7
-  8
-  9
-  10
-  11
-  12
-  13
-  14
-  15
-  16
-  17
-  18
-  19
-  20
-  21
-  22
-  23
-  24
-  25
-  26
-  27
-  28
-  29
-  30
-  31
-  32
-  33
-  34
-  35
-  36
-  37
-  38
-  39
-  40

0 20 40 60
Miles

Kansas Legislative Research Dept. 03/27/02

NOTE: In urban areas, VTD boundaries and highways have been hidden so that other information can be displayed. Detailed maps of urban areas follow this statewide map.



Senate Reapportionment
March 28, 2002
Attachment 1

W= Wichita districts 25, 27-30

WJ=Wyandotte and Johnson County districts 4-11, 23, 37

Senate Plan 21 AA

Western Kansas

page 2 of 10

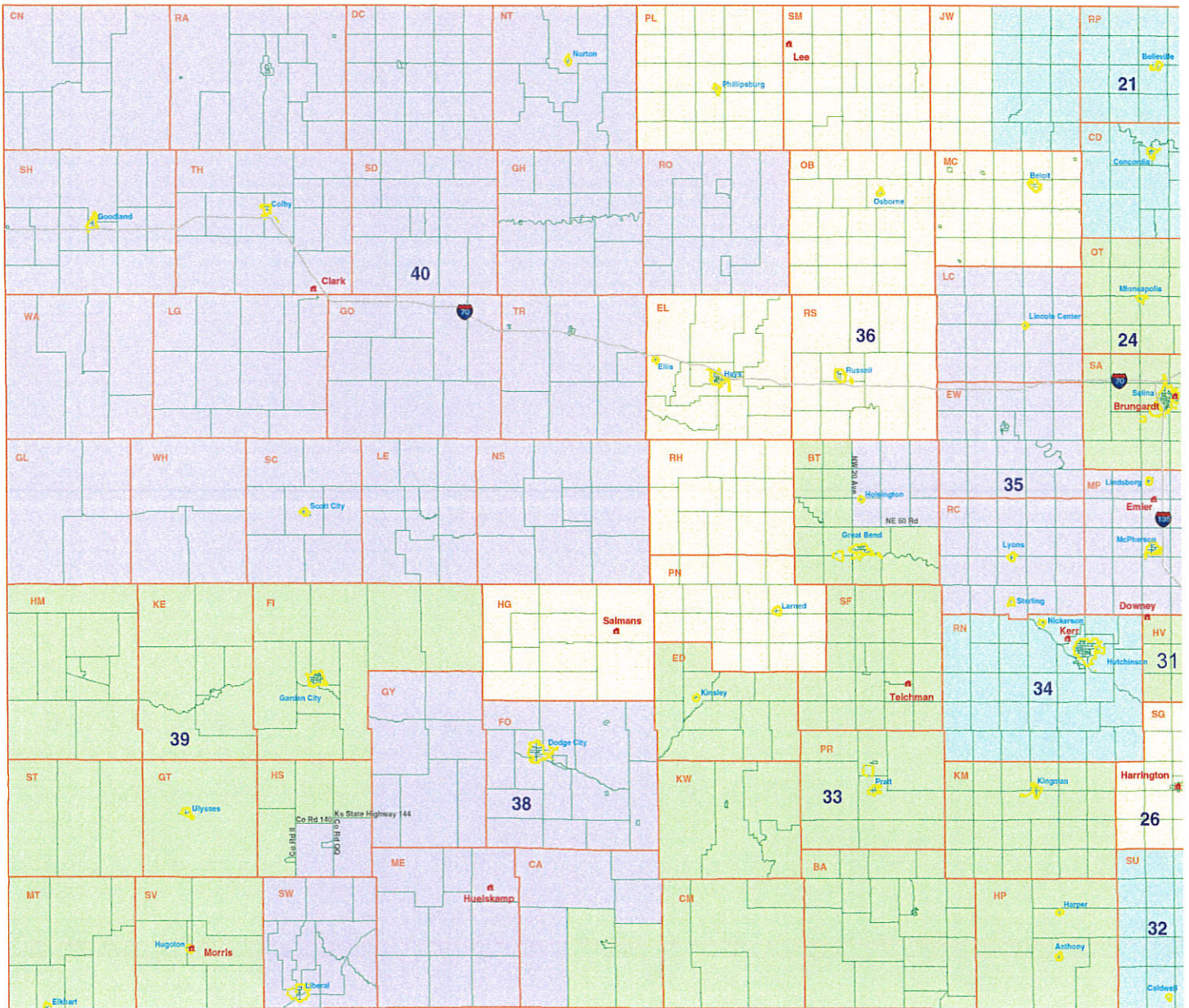
Plan: M4_Senate Plan 21 AA for KLRD TR

Map Features

- Voting District
- Cities class 1 or 2
- County
- Senate Incumbent
- Interstate Highways

0 10 20 30 Miles

Kansas Legislative Research Dept. 03/27/02



1-2

Senate Plan 21 AA

Eastern Kansas

page 3 of 10

Plan: M4_Senate Plan 21 AA for KLRD TR

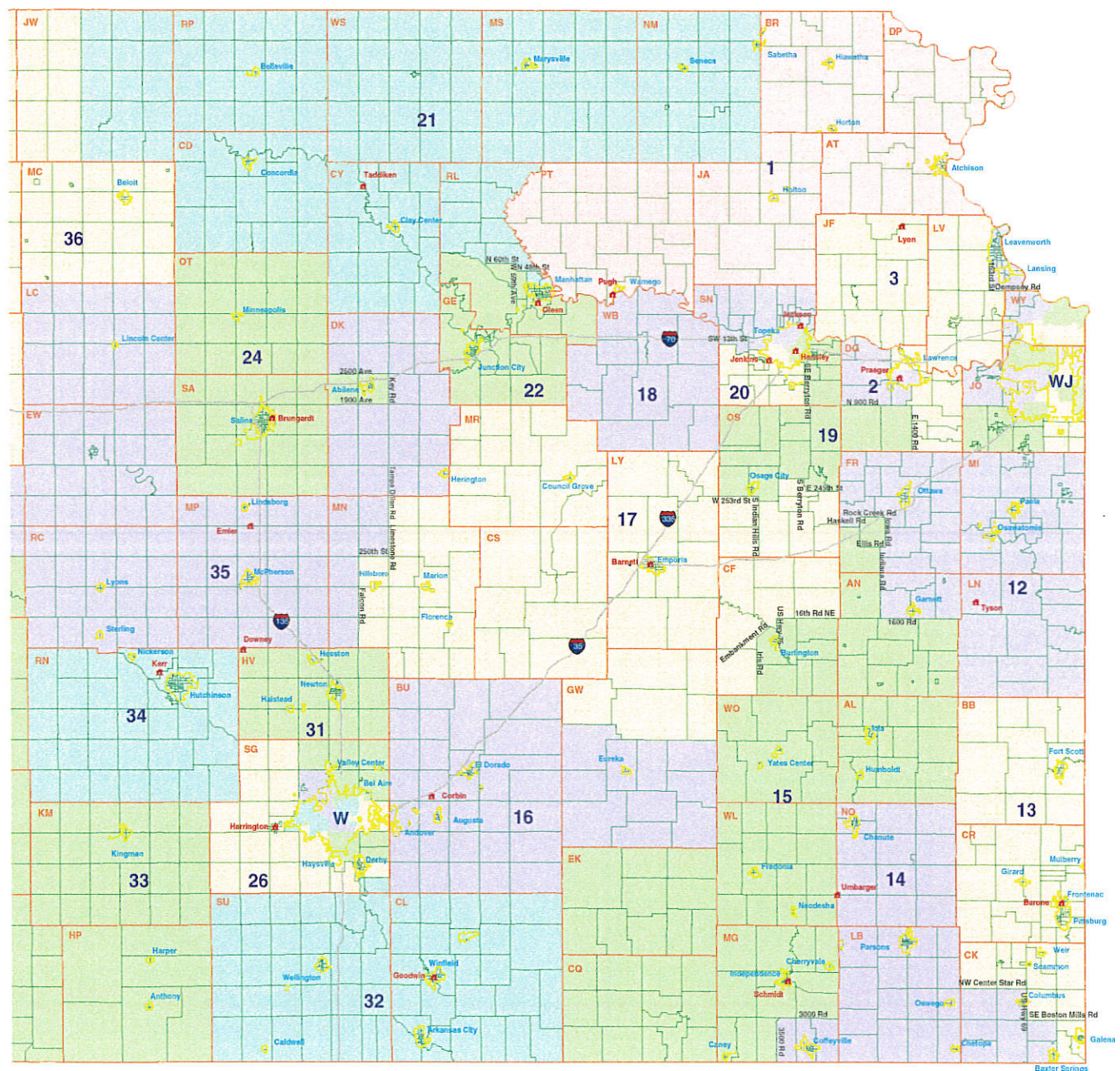
Map Features

- Voting District
- Cities class 1 or 2
- County
- Senate Incumbent
- Interstate Highway

0 10 20 30
Miles

Kansas Legislative Research Dept. 03/27/02

NOTE: In urban areas, VTD boundaries and highways have been hidden so that other information can be displayed. Detailed maps of urban areas follow this map.



W= Wichita districts 25, 27-30

WJ=Wyandotte and Johnson County districts 4-11, 23, 37

1-3

Senate Plan 21 AA

Sedgwick County

page 4 of 10

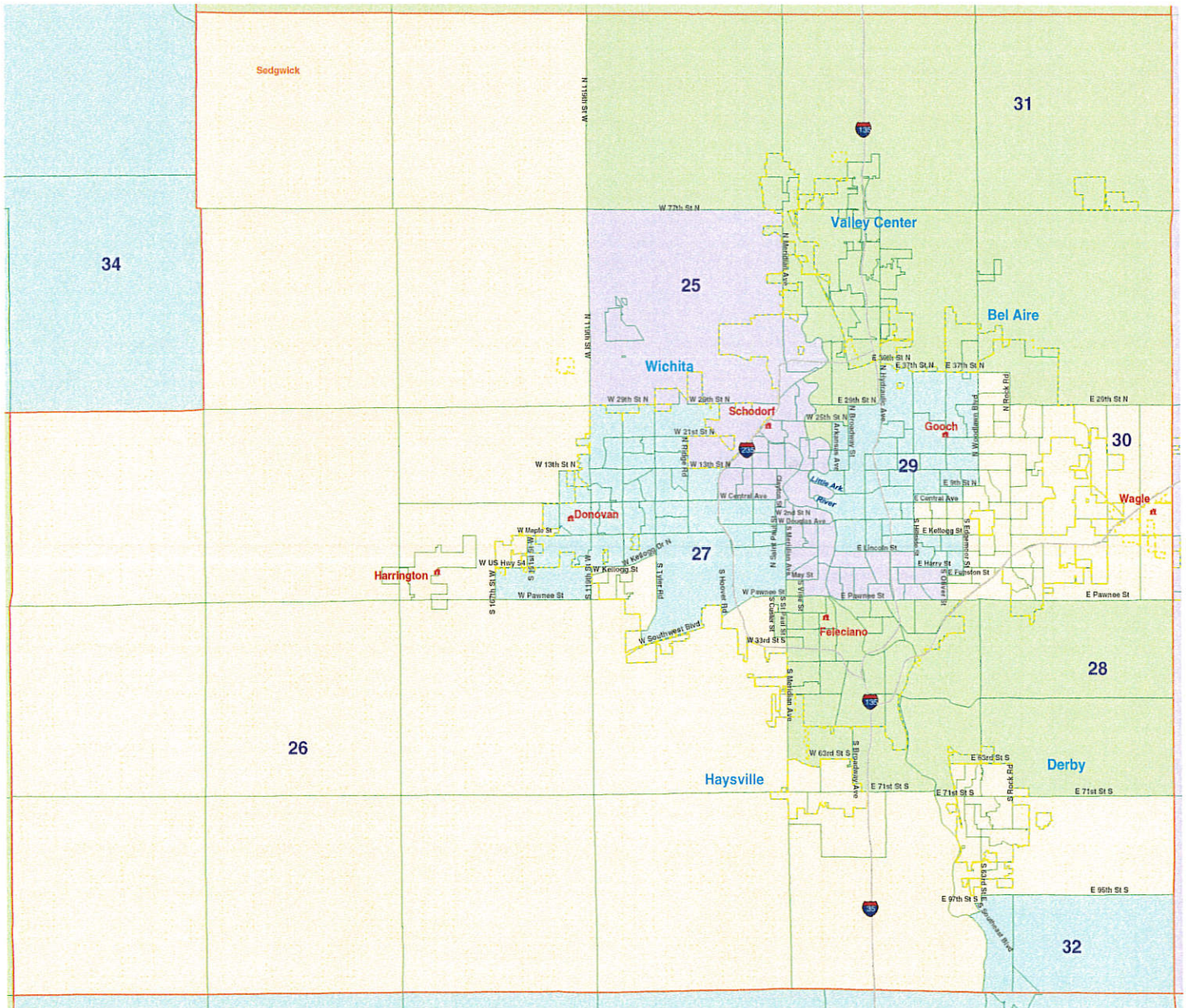
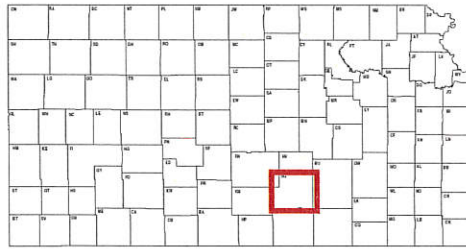
Plan: M4_Senate Plan 21 AA for KLRD TR

Map Features

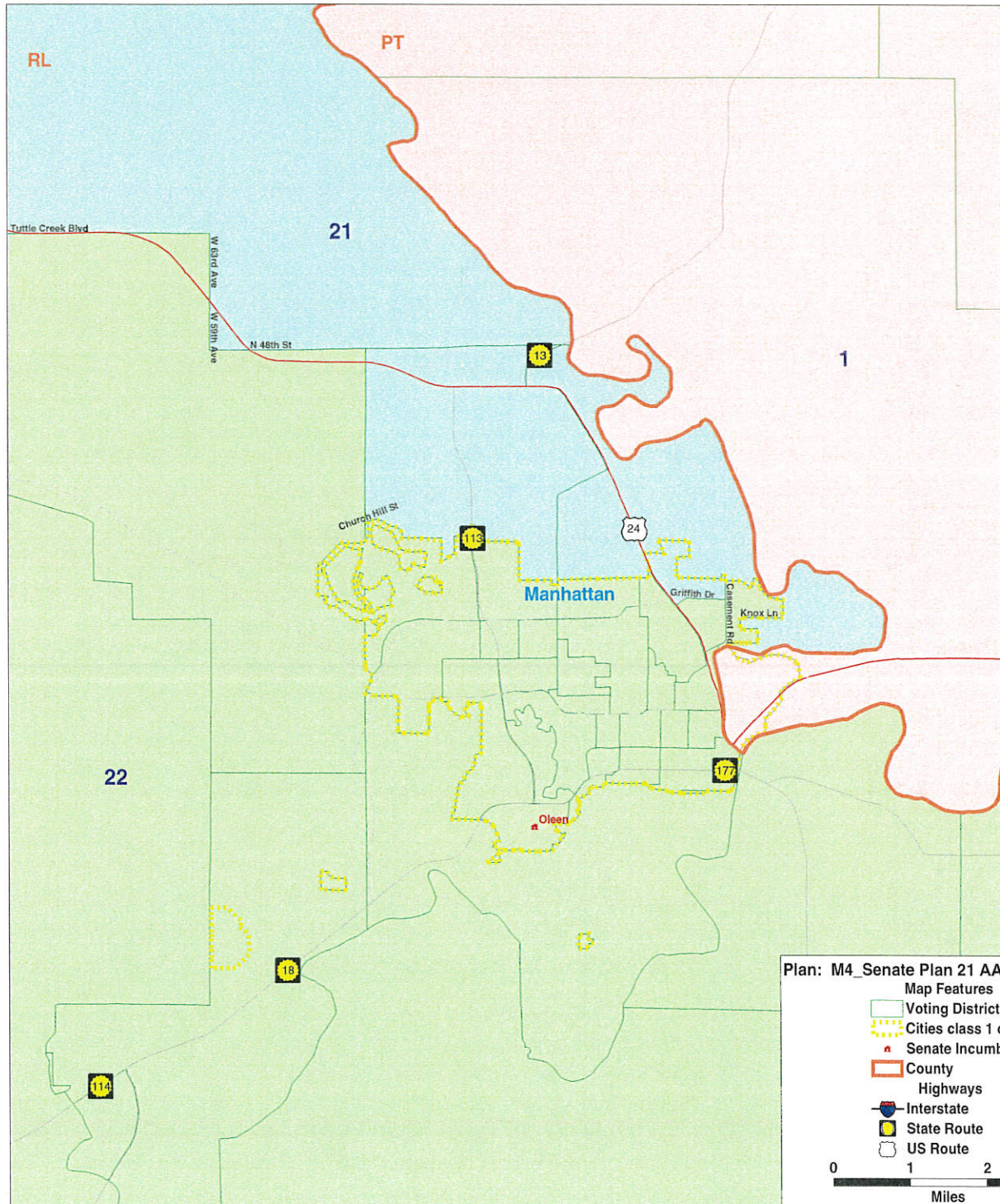
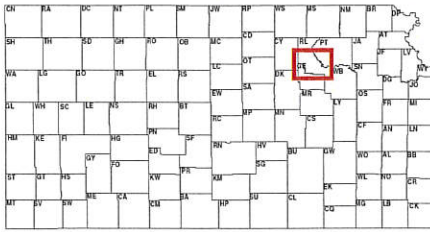
- Voting District
- Cities class 1 or 2
- County
- Senate Incumbent
- Interstate Highway

0 2 4 6
Miles

Kansas Legislative Research Dept. 03/27/02



1-4



Plan: M4_Senate Plan 21 AA for KLRD TR

Map Features

- Voting District
- Cities class 1 or 2
- ▲ Senate Incumbent
- County

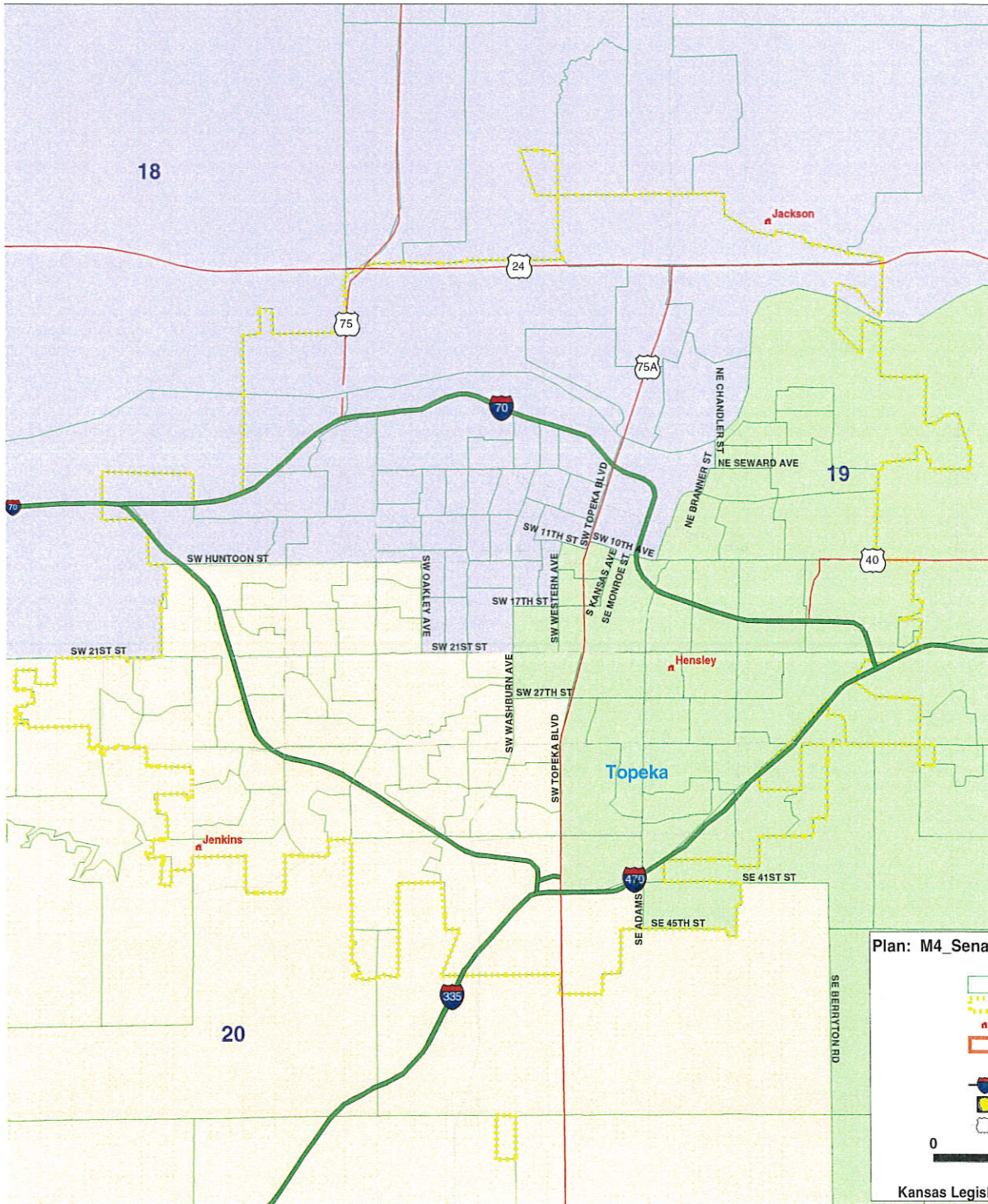
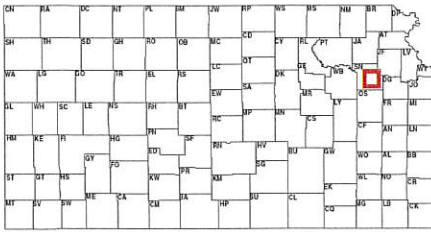
Highways

- Interstate
- State Route
- US Route

0 1 2 3
Miles

Kansas Legislative Research Dept. 03/27/02

1-5



Plan: M4_Senate Plan 21 AA for KLRD TR

Map Features

- Voting District
- Cities class 1 or 2
- Senate Incumbent
- County
- Highways
- Interstate
- State Route
- US Route

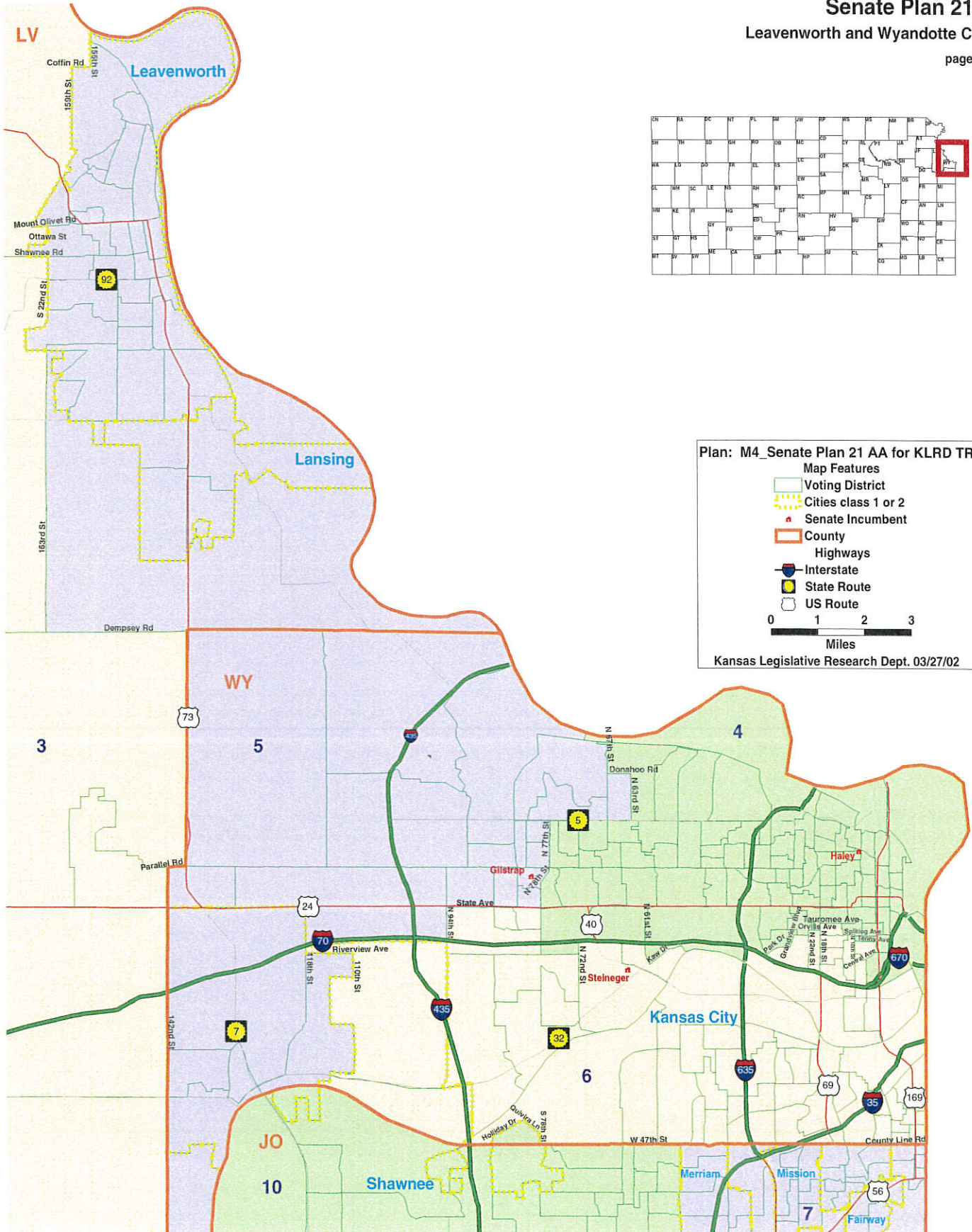
0 .8 1.6 2.4 Miles

Kansas Legislative Research Dept. 03/27/02

1-6

Senate Plan 21 AA

Leavenworth and Wyandotte County



1-7

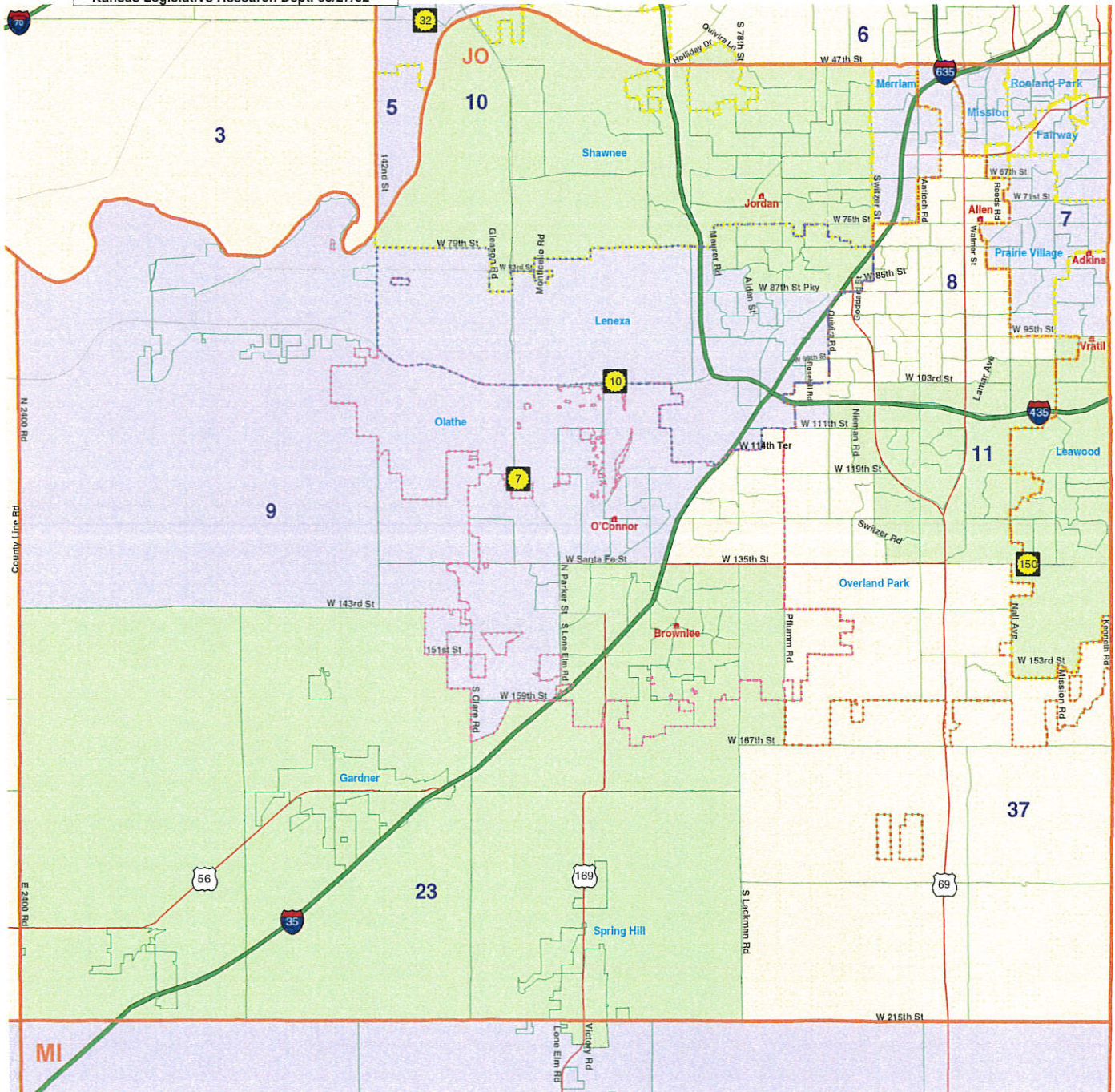
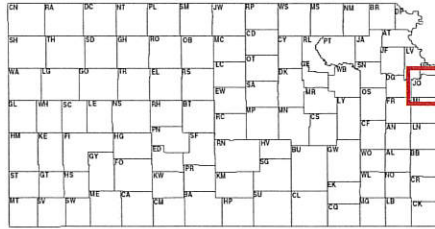
Senate Plan 21 AA

Johnson County

Plan: M4_Senate Plan 21 AA for KLRD TR

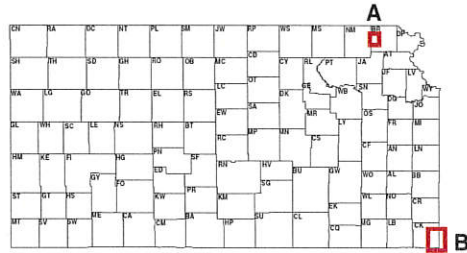
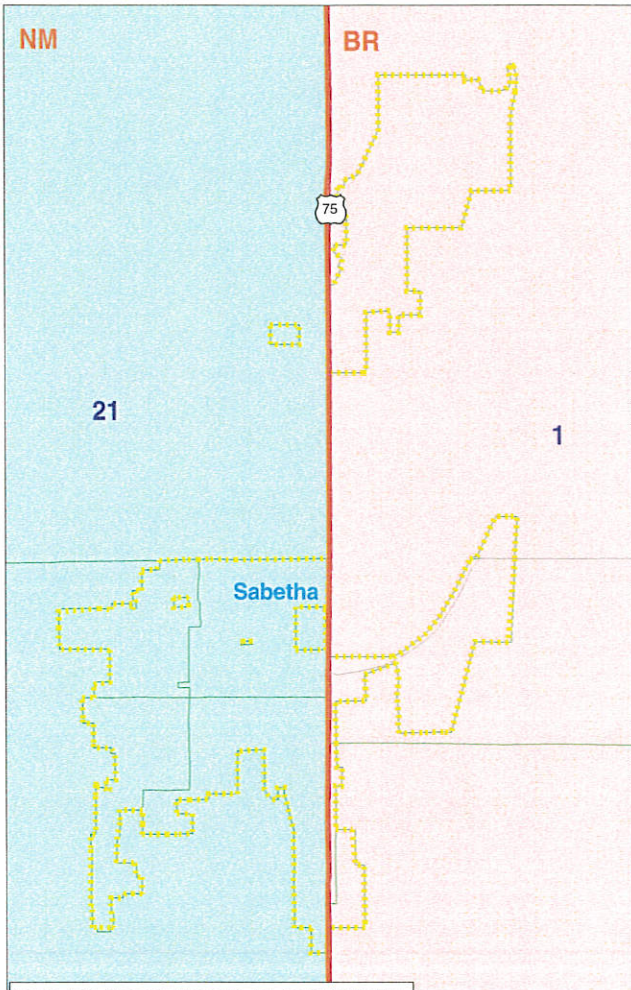
- Map Features
- Voting District
 - Cities class 1 or 2
 - Senate Incumbent
 - County
 - Overland Park
 - Olathe
 - Lenexa
- Highways
- I Interstate
 - S State Route
 - US Route
- 0 1 2 3
Miles

Kansas Legislative Research Dept. 03/27/02

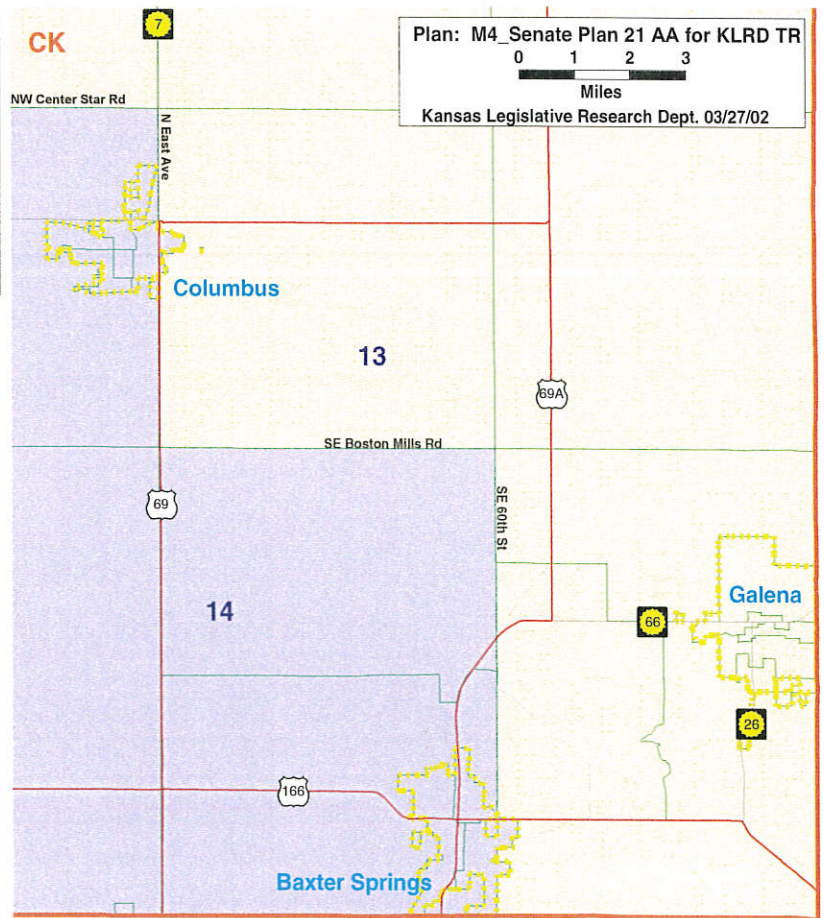


1-8

A



B



1-9

1-10

Plan: M4_Senate Plan 21 AA for KLRD TR

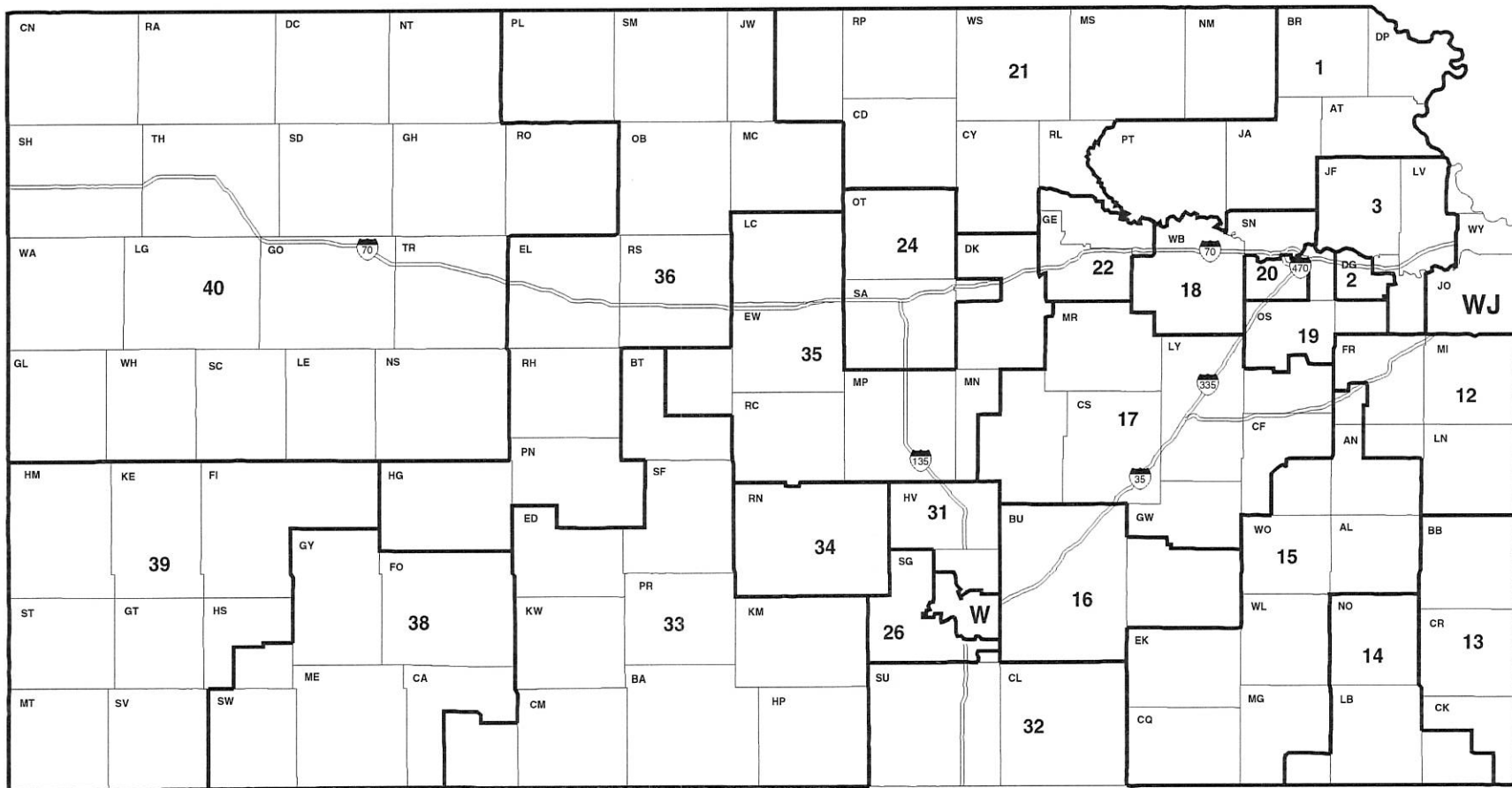
Map Features

- District
- County
- Interstate Highway

0 20 40 60
Miles

Kansas Legislative Research Dept. 03/27/02

NOTE: In some urban areas, district boundaries cannot be shown at this scale. For these urban districts, see the key below the map.



W= Wichita districts 25, 27-30

WJ=Wyandotte and Johnson County districts 4-11, 23, 37

Plan: M4_Sena. an 21 AA for KLRD TR
Plan Type: Senate
Administrator: Tim Graham
User: KLRD

Population Summary Report

DISTRICT	K_Population	DEVIATION	% DEVN.
1	66,600	-206	-0.31
2	67,041	235	0.35
3	67,721	915	1.37
4	66,146	-660	-0.99
5	68,137	1,331	1.99
6	68,652	1,846	2.76
7	68,407	1,601	2.40
8	66,239	-567	-0.85
9	63,985	-2,821	-4.22
10	63,692	-3,114	-4.66
11	64,414	-2,392	-3.58
12	66,570	-236	-0.35
13	64,518	-2,288	-3.42
14	64,944	-1,862	-2.79
15	66,927	121	0.18
16	65,299	-1,507	-2.26
17	64,894	-1,912	-2.86
18	64,393	-2,413	-3.61
19	64,605	-2,201	-3.29
20	63,889	-2,917	-4.37
21	64,564	-2,242	-3.36
22	68,136	1,330	1.99
23	63,752	-3,054	-4.57
24	69,269	2,463	3.69
25	68,982	2,176	3.26
26	67,680	874	1.31
27	68,692	1,886	2.82
28	66,085	-721	-1.08
29	69,320	2,514	3.76
30	69,773	2,967	4.44
31	69,839	3,033	4.54
32	67,146	340	0.51
33	68,478	1,672	2.50
34	64,871	-1,935	-2.90
35	67,854	1,048	1.57
36	69,710	2,904	4.35
37	63,648	-3,158	-4.73
38	68,916	2,110	3.16
39	69,652	2,846	4.26
40	68,817	2,011	3.01

1-11

Plan: M4_Senate Plan 21 AA .RD TR Administrator: Tim Grah
Type: Senate User: KLRD

Total Population: 2,672,257

Ideal District Population: 66,806

Summary Statistics

Population Range: 63,648 to 69,839

Ratio Range: 1.10

Absolute Range: -3,158 to 3,033

Absolute Overall Range: 6,191.00

Relative Range: -4.73% to 4.54%

Relative Overall Range: 9.27%

Absolute Mean Deviation: 1,810.73

Relative Mean Deviation: 2.71%

Standard Deviation: 2,060.18

1-12

Plan: M4_Senate Plan 21 AA for KLRD TR
Plan Type: Senate

Administrator: Tim Graham
User: KLRD

Districts & Their Incumbents

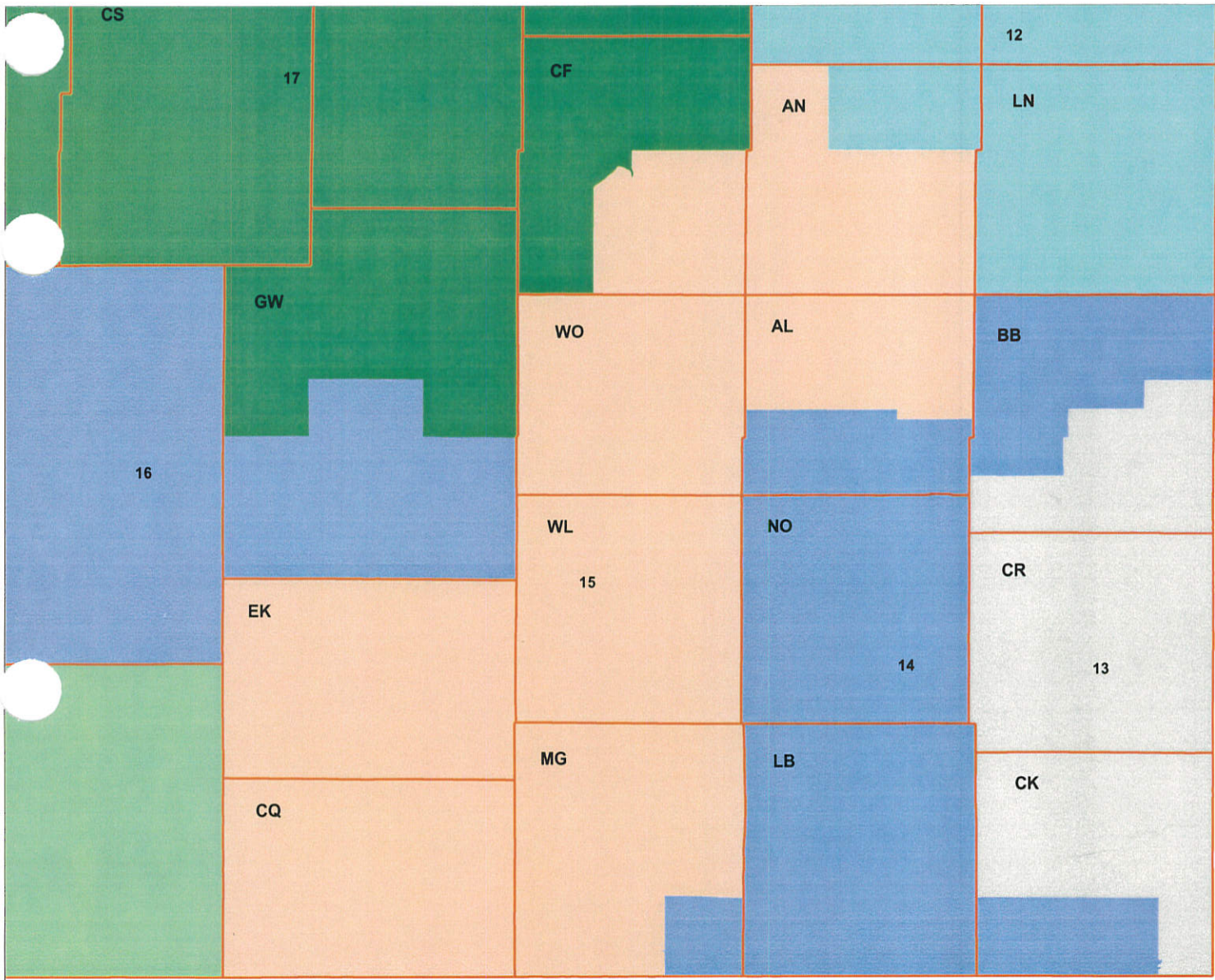
District	Name	Party	Previous District
1	Edward Pugh	R	1
2	Sandy Praeger	R	2
3	Bob Lyon	R	3
4	David Haley	D	4
5	Mark Gilstrap	D	5
6	Chris Steineger	D	6
7	David Adkins	R	7
8	Barbara Allen	R	8
9	Kay O'Connor	R	9
10	Nick Jordan	R	10
11	John Vratil	R	11
12	Robert Tyson	R	12
13	Jim Barone	D	13
14	Dwayne Umbarger	R	14
15	Derek Schmidt	R	15
16	Dave Corbin	R	16
17	Jim Barnett	R	17
18	David Jackson	R	18
19	Anthony Hensley	D	19
20	Lynn Jenkins	R	20
21	Mark Taddiken	R	21
22	Lana Oleen	R	22
23	Karin Brownlee	R	23
24	Pete Brungardt	R	24
25	Jean Schodorf	R	25
26	Nancey Harrington	R	26
27	Les Donovan	R	27

1-13

District	Name	Party	Previous District
28	Paul Feleciano	D	28
29	U. L. Rip Gooch	D	29
30	Susan Wagle	R	30
31	Christine Downey	D	31
32	Greta Goodwin	D	32
33	Ruth Teichman	R	33
34	Dave Kerr	R	34
35	Jay Scott Emler	R	35
36	Larry Salmans	R	37
36	Janis Lee	D	36
37			
38	Tim Huelskamp	R	38
39	Stephen Morris	R	39
40	Stan Clark	R	40

Number of Incumbents in a District with more than one Incumbent:	2	<input type="checkbox"/>	<input type="checkbox"/>
Number of Districts with No Incumbent:	1	<input type="checkbox"/>	<input type="checkbox"/>
Number of Districts with Incumbents of more than one party:	1	<input type="checkbox"/>	<input type="checkbox"/>
Number of Districts with Paired Democrats:	0	<input type="checkbox"/>	<input type="checkbox"/>
Number of Districts with Paired Republicans:	0	<input type="checkbox"/>	<input type="checkbox"/>

1-14



Senate Reapportionment
March 28, 2002
Attachment 2

District #	K_Population	Deviation	% Deviation	% REG_00_REP	% REG_00_DEM	% REG_00_UNAFF	REG_00_REP	REG_00_DEM	REG_00_UNAFF
1	66,600	-206	-0.31%	50.10%	25.65%	23.42%	21,719	11,121	10,152
2	67,041	235	0.35%	36.77%	29.88%	31.90%	13,346	10,847	11,579
3	67,721	915	1.37%	40.68%	28.95%	29.37%	17,082	12,158	12,331
4	66,974	168	0.25%	12.18%	64.21%	22.63%	4,068	21,440	7,555
5	67,309	503	0.75%	33.69%	37.54%	27.79%	11,817	13,168	9,746
6	68,652	1,846	2.76%	20.07%	49.00%	29.55%	6,502	15,872	9,573
7	68,407	1,601	2.40%	48.29%	23.21%	27.71%	26,271	12,627	15,075
8	65,833	-973	-1.46%	47.10%	23.02%	29.02%	22,597	11,043	13,924
9	65,416	-1,390	-2.08%	45.92%	21.04%	32.07%	19,336	8,858	13,502
10	63,692	-3,114	-4.66%	45.48%	22.54%	31.06%	20,331	10,075	13,888
11	63,524	-3,282	-4.91%	54.64%	16.24%	28.59%	24,541	7,296	12,843
12	67,742	936	1.40%	42.61%	27.49%	28.60%	18,865	12,173	12,662
13	65,756	-1,050	-1.57%	34.84%	40.92%	23.18%	14,573	17,116	9,695
14	65,638	-1,168	-1.75%	39.42%	34.12%	25.20%	16,863	14,597	10,780
15	63,823	-2,983	-4.47%	57.06%	23.20%	18.85%	22,467	9,134	7,420
16	65,001	-1,805	-2.70%	45.45%	26.82%	26.88%	18,597	10,976	10,998
17	65,192	-1,614	-2.42%	49.54%	24.64%	24.71%	19,935	9,916	9,942
18	64,403	-2,403	-3.60%	41.79%	32.80%	24.47%	16,648	13,066	9,747
19	64,605	-2,201	-3.29%	33.85%	38.90%	26.35%	12,504	14,369	9,734
20	63,879	-2,927	-4.38%	49.05%	27.94%	22.35%	20,637	11,758	9,404
21	64,564	-2,242	-3.36%	56.78%	21.73%	20.79%	25,025	9,580	9,165
22	68,136	1,330	1.99%	41.96%	25.67%	30.98%	17,020	10,413	12,566
23	63,752	-3,054	-4.57%	48.41%	18.91%	31.76%	18,181	7,102	11,930
24	69,269	2,463	3.69%	49.20%	22.85%	26.82%	21,939	10,192	11,962
25	68,982	2,176	3.26%	40.07%	32.67%	26.13%	15,905	12,968	10,371
26	67,680	874	1.31%	46.22%	25.54%	27.41%	17,708	9,786	10,502
27	68,692	1,886	2.82%	49.99%	23.34%	25.97%	20,628	9,630	10,718
28	66,085	-721	-1.08%	33.67%	32.67%	32.39%	10,346	10,037	9,951
29	69,320	2,514	3.76%	23.90%	47.07%	27.84%	7,826	15,411	9,117
30	69,773	2,967	4.44%	52.49%	23.22%	23.49%	23,780	10,521	10,642
31	69,839	3,033	4.54%	47.56%	25.75%	26.03%	19,469	10,541	10,655
32	67,146	340	0.51%	42.22%	30.06%	26.77%	17,704	12,604	11,227
33	67,272	466	0.70%	57.03%	23.03%	19.36%	24,455	9,873	8,300
34	64,871	-1,935	-2.90%	45.11%	27.22%	26.92%	17,979	10,851	10,732
35	67,854	1,048	1.57%	55.17%	22.04%	22.11%	23,087	9,223	9,252
36	69,710	2,904	4.35%	51.00%	27.93%	20.57%	22,604	12,377	9,118
37	63,513	-3,293	-4.93%	52.64%	15.92%	30.82%	21,775	6,586	12,750
38	70,122	3,316	4.96%	50.36%	23.93%	24.81%	16,388	7,787	8,074
39	69,652	2,846	4.26%	52.88%	21.16%	25.48%	16,950	6,781	8,166
40	68,817	2,011	3.01%	60.29%	20.70%	18.55%	28,096	9,648	8,644

2-2