

MINUTES OF THE HOUSE REDISTRICTING COMMITTEE.

The meeting was called to order by Chairperson Michael R. O'Neal at 7:00 a.m. on February 13, 2002 in Room 313-S of the Capitol.

All members were present except:

Representative Jeff Peterson - Excused

Committee staff present:

Mary Galligan, Kansas Department of Legislative Research

Kathie Sparks, Kansas Department of Legislative Research

Mary Ann Torrence, Revisor of Statutes

Cindy O'Neal, Committee Secretary

HB 3012 - Congressional Redistricting

Chairman O'Neal drew the committee's attention to HR Congress 4 map (Attachment 1) which addresses concerns raised at the March 12, 2002 meeting. The map is essentially the Congress 1 map with the third district from the Caucus J map. The committee has essentially seen everything that is being proposed in HR Congress 4 map.

Duane Simpson added that since there were already a couple of split VTD in Caucus J the proposed map splits a VTD in northeast Harvey county and one Lawrence to bring the deviation numbers down.

Representative Findley expressed appreciation for the work done on the proposed map but was still concerned with the split of Lawrence and North Newton. He made the motion to substitute Congressional 1 map for HB 3012. Representative Crow seconded the motion.

Chairman O'Neal expressed his concerns with Reno County being placed back into the 4th District in Congressional 1. This is something that the community is not interested in. The plan also splits six counties.

The motion failed 8-10.

Representative Krehbiel made the motion to substitute Caucus J Kingman TR map for HB 3012. Representative Wilson seconded the motion. The motion failed.

Representative Nichols provided the committee with the Meadowlark map (Attachment 2). He explained that the plan would: address the Chairman's concerns about placing Reno County into the 4th district, by it keeping it in the 1st; leave the 2nd & 3rd districts intact; addresses the Kingman/Harvey County issues and the concerns about keeping the tri-county area together; and places all of Wyandotte, northern Johnson County and all the city of Lawrence in the 3rd district.

Representative Nichols made the motion to substitute Meadowlark map for HB 3012. Representative Findley seconded the motion.

Representative Crow supported the motion because it keeps cities together.

Representative Ballou asked if Representative Nichols considered placing Johnson County totally in the 3rd district with Lawrence and placing all of Wyandotte County in the 2nd.

While Representative Nichols understood the unique concerns with the number of voters in Johnson County, he reminded the committee that Wyandotte County is it's own political subdivision, and because it's a Unified Government, Wyandotte County it cannot be split.

Chairman O'Neal stated that this was a much better product than Congressional 1 but he was also concerned with the Johnson County split.

The motion failed 9-12.

CONTINUATION SHEET

MINUTES OF THE HOUSE REDISTRICTING COMMITTEE at 7:00 a.m. on February 13, 2002 in Room 313-S of the Capitol.

Representative Aurand expressed his support for Congress 3 because the core districts remain very close to the current Congressional Districts; it's compact; keeps the forts together; and keeps Ft. Riley and Junction City together.

Representative Neufeld made the motion to amend Congress 1 with the 4th district -from HR Congress 4 map. Representative Aurand seconded the motion.

Representative Nichols commented that he thought that all maps had to go through technical review before they were offered. Chairman O'Neal explained that both maps, Congress 1 & Congress 4 had gone through technical review and that the Neufeld amendment would simply be a swap of Kingman and Harvey Counties.

Some members expressed their concern about splitting Lawrence down Massachusetts street. Representative Neufeld stated that the proposed map would be low in deviation and reminded members that the courts split a city down main street, *ie.*, Peabody, in the last redistricting process.

The motion failed.

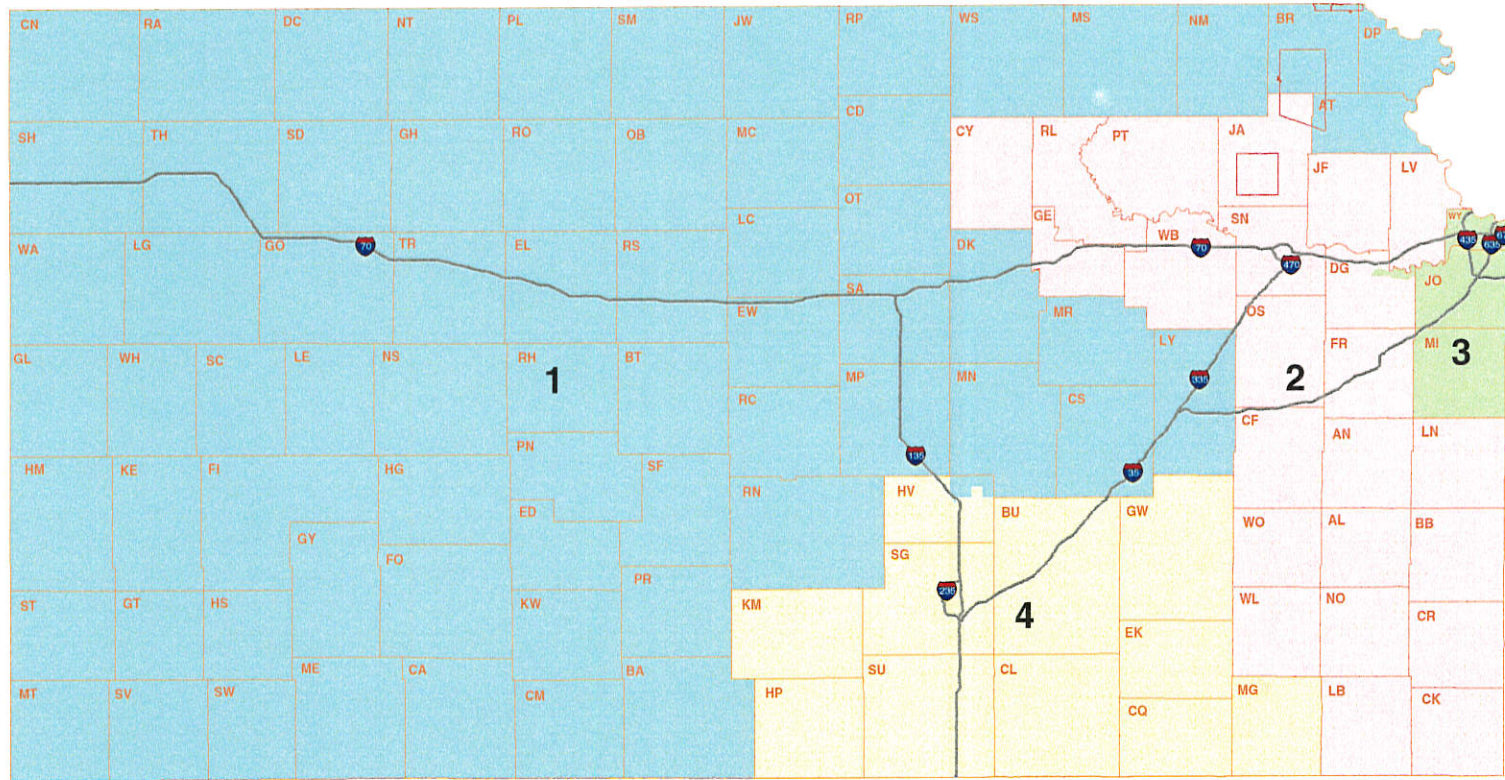
Representative Vickrey made the motion to substitute HR Congress 4 in **HB 3012**. Representative Howell seconded the motion. The motion carried 12-9.

Representative Wilson made the motion to amend HR Congress 4, with the 4th district being taken from Meadowlark. The motion died for lack of a second.

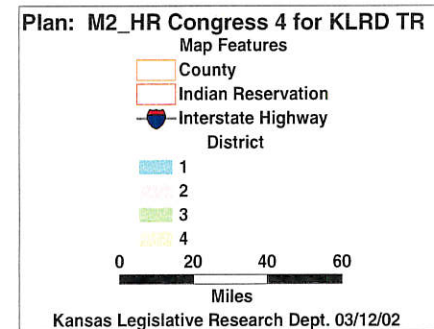
Representative Mays made the motion to report **Substitute HB 3012** favorably for passage. Representative Ballou seconded the motion. The motion carried 9-12.

The committee meeting adjourned at 8:00 a.m.

HR Congress 4

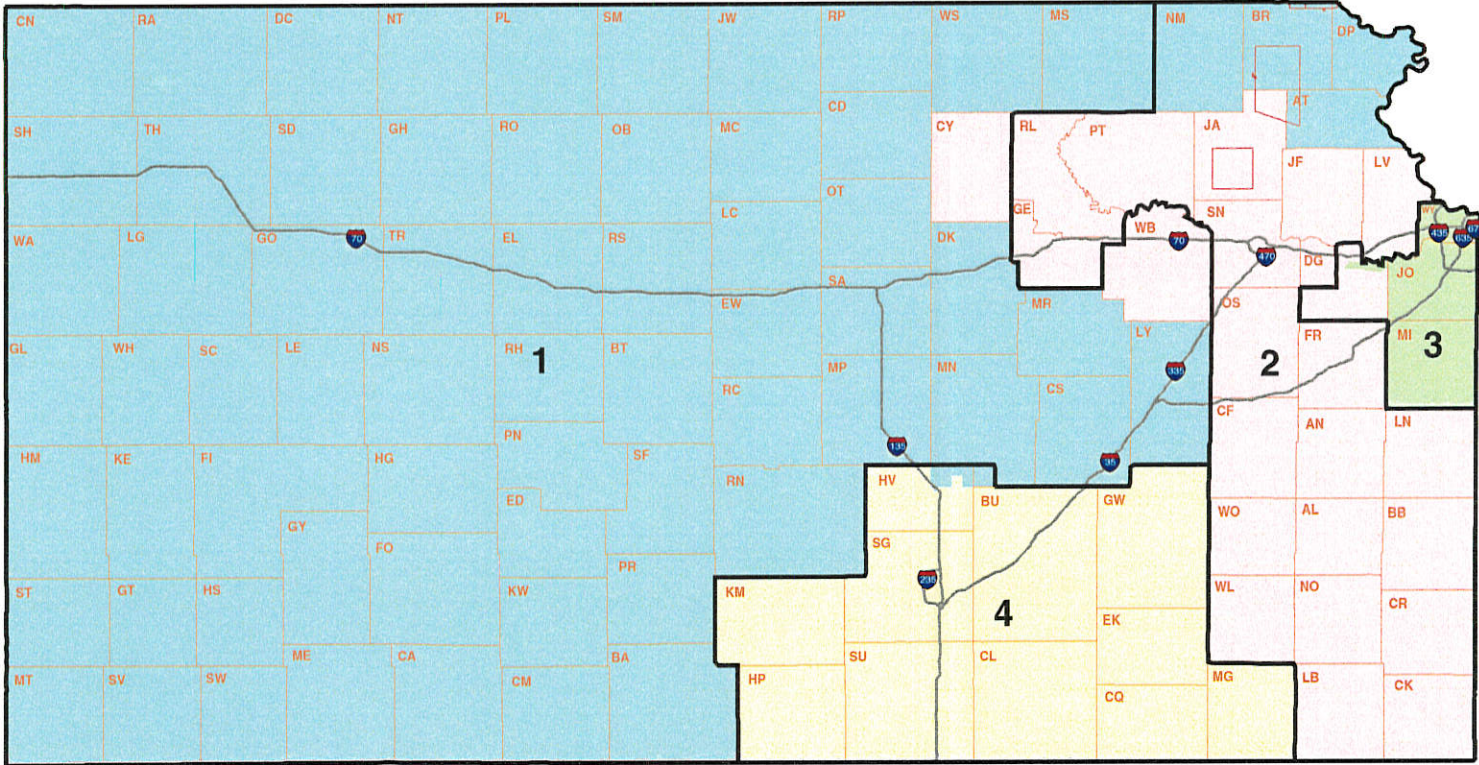


District	Population	Deviation	% Deviation
1	672,088	-17	-0.00%
2	672,130	25	0.00%
3	672,106	1	0.00%
4	672,094	-11	-0.00%



HR Congress 4

1-2



Black lines show boundaries of existing 1992 Congressional Districts.

Plan: M2_HR Congress 4 for KLRD TR

Map Features

- County
- Indian Reservation
- Interstate Highway
- 1992 Congressional District

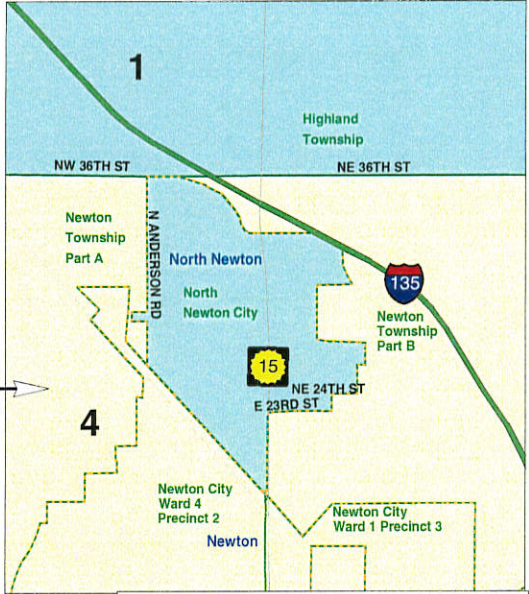
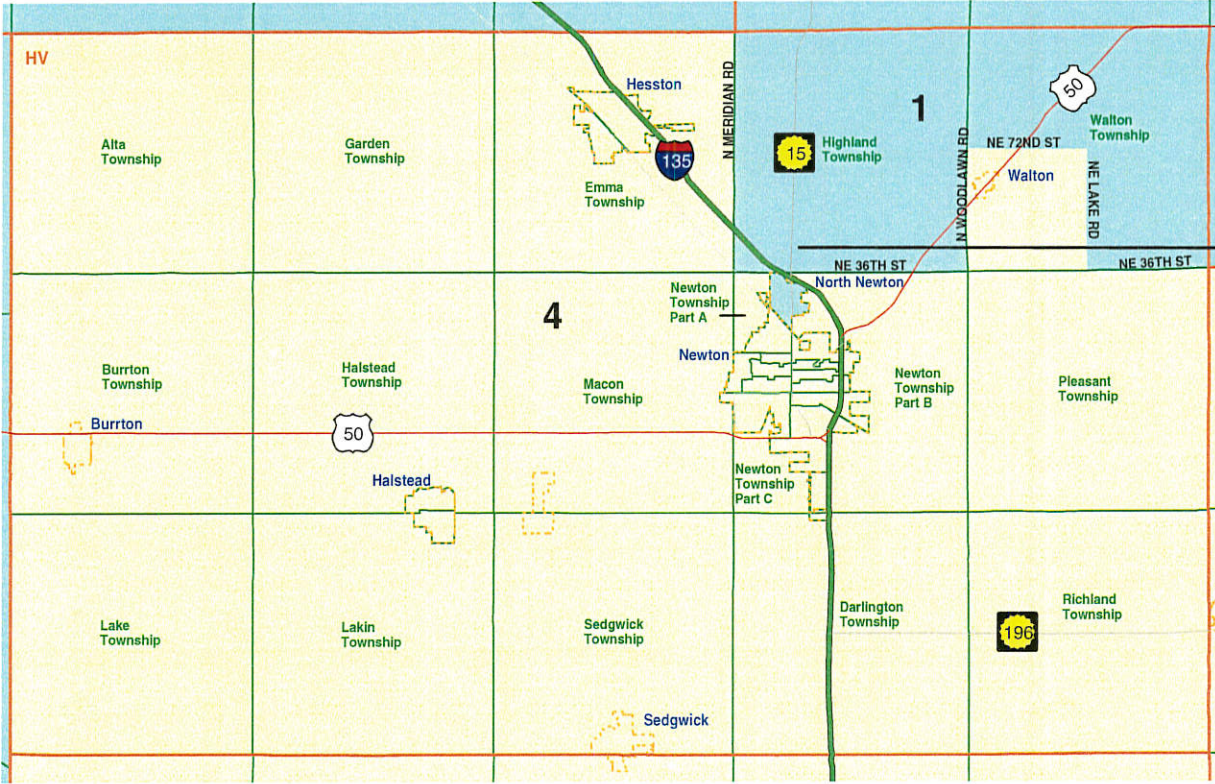
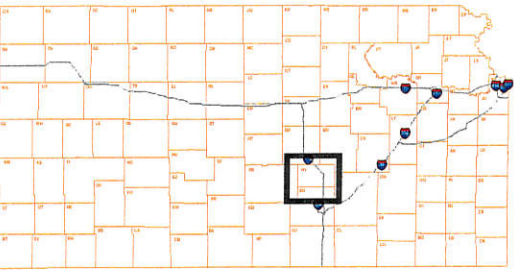
District

- 1
- 2
- 3
- 4

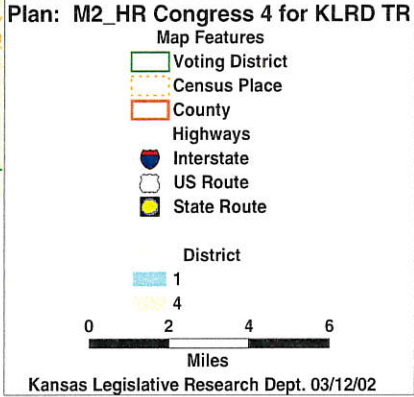
0 20 40 60 Miles

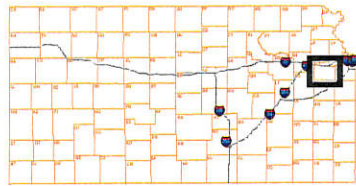
Kansas Legislative Research Dept. 03/12/02

HR Congress 4 Detail of Harvey County



Plan: M2_HR Congress 4 for KLRD TR
 0 .4 .8 1.2
 Miles
 Kansas Legislative Research Dept. 03/12/02





Plan: M2_HR Congress 4 for KLRD TR
Map Features

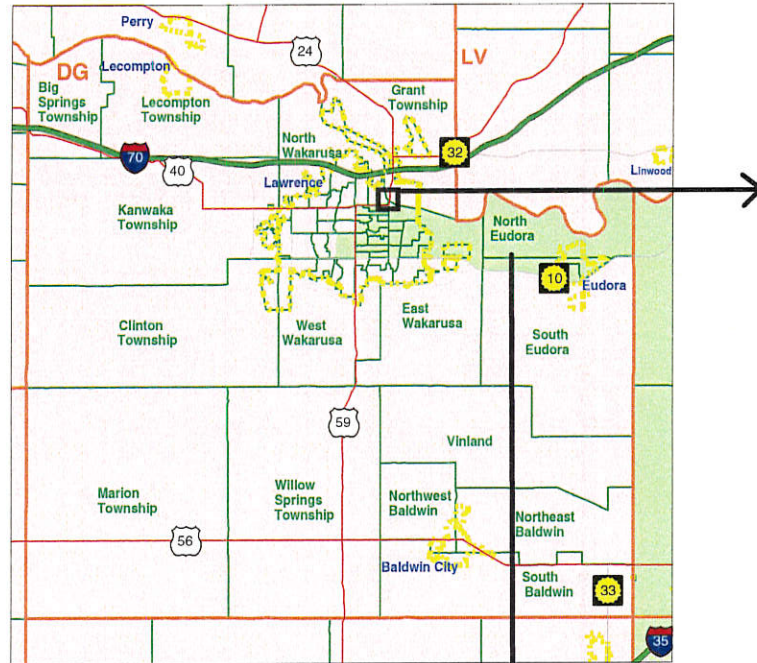
- Voting District
- Census Place
- County
- Highway
- Highway Feature Display
- Interstate
- State Route
- US Route

District

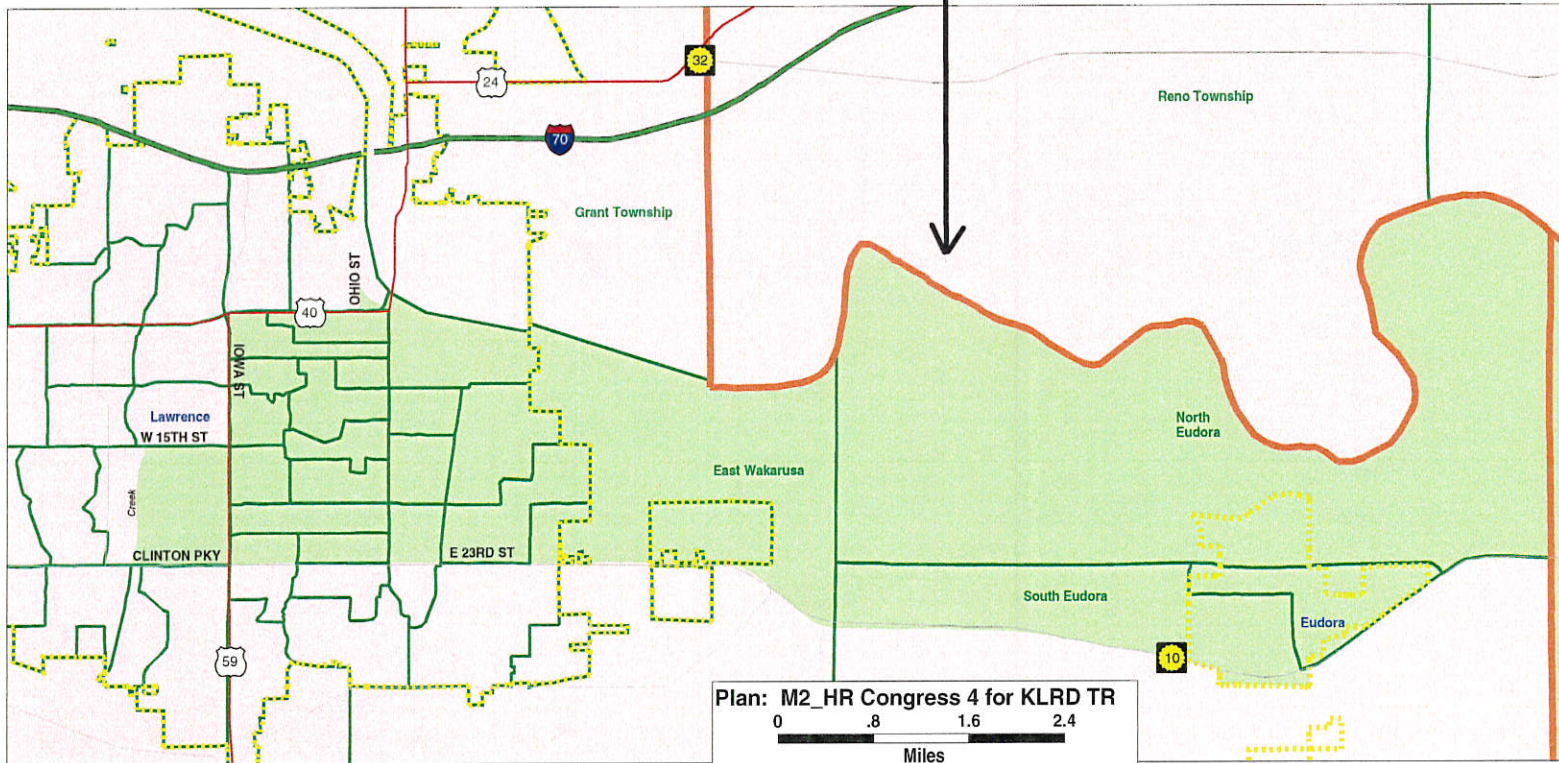
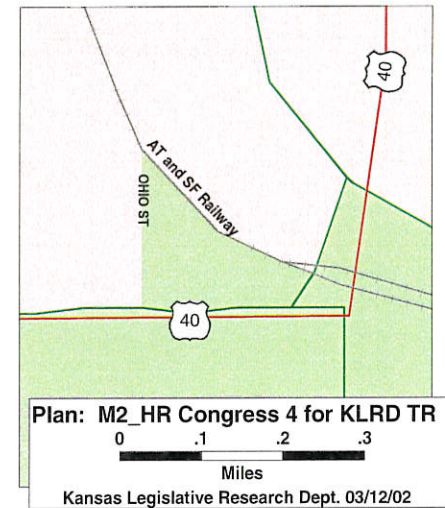
2
3

Miles

Kansas Legislative Research Dept. 03/12/02



HR Congress 4 Detail of Douglas County



1-4

Plan: M2_HR Congress 4 for KLRD TR
Plan Type: Congressional
Administrator: Duane Simpson
User: KLRD

Population Summary Report

DISTRICT	Population	DEVIATION	% DEVN.
01	672,088	-17	0.00
02	672,130	25	0.00
03	672,106	1	0.00
04	672,094	-11	0.00

Total Population: 2,688,418
Ideal District Population: 672,105

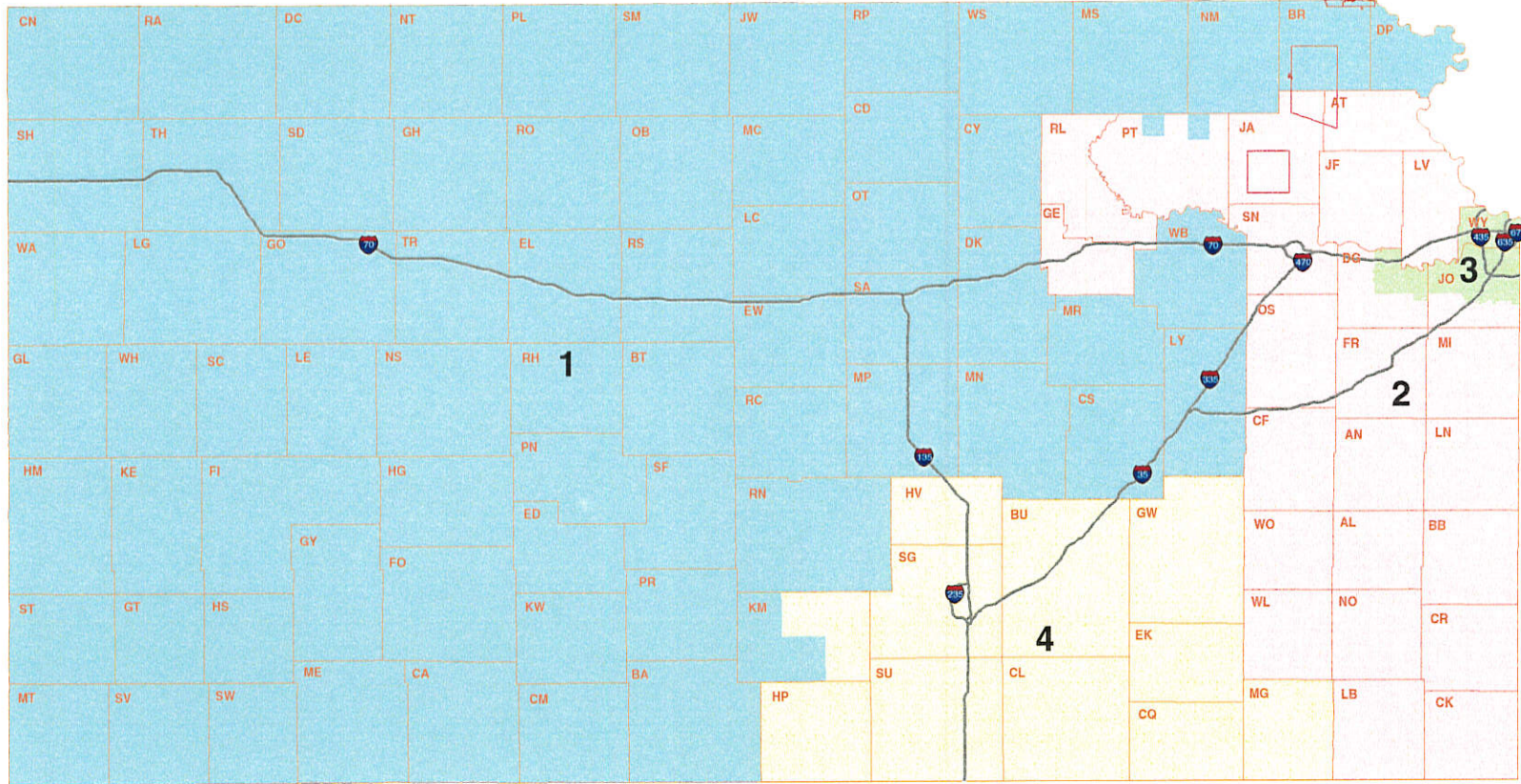
Summary Statistics

Population Range: 672,088 to 672,130
Ratio Range: 1.00
Absolute Range: -17 to 25
Absolute Overall Range: 42.00
Relative Range: 0.00% to 0.00%
Relative Overall Range: 0.01%
Absolute Mean Deviation: 13.50
Relative Mean Deviation: 0.00%
Standard Deviation: 18.57

	<u>Hispanic *</u>	<u>Non-Hispanic Black DOJ</u>
M2_HR CONGRESS 4 FOR KLRD TR District 01 is composed of:		
621,963 (92.5 %), from district 01 in 1992 Congressional	70,831 10.5 %	9,919 1.5 %
46,464 (6.9 %), from district 02 in 1992 Congressional	748 .1 %	1,421 .2 %
3,661 (.5 %), from district 04 in 1992 Congressional	101 .0 %	69 .0 %
M2_HR CONGRESS 4 FOR KLRD TR New District 01 Total is 672,088	71,680 10.7 %	11,409 1.7 %
M2_HR CONGRESS 4 FOR KLRD TR District 02 is composed of:		
15,707 (2.3 %), from district 01 in 1992 Congressional	201 .0 %	100 .0 %
594,923 (88.5 %), from district 02 in 1992 Congressional	25,391 3.8 %	38,182 5.7 %
61,500 (9.2 %), from district 03 in 1992 Congressional	1,868 .3 %	2,897 .4 %
M2_HR CONGRESS 4 FOR KLRD TR New District 02 Total is 672,130	27,460 4.1 %	41,179 6.1 %
M2_HR CONGRESS 4 FOR KLRD TR District 03 is composed of:		
672,106 (100.0 %), from district 03 in 1992 Congressional	45,008 6.7 %	60,211 9.0 %
M2_HR CONGRESS 4 FOR KLRD TR New District 03 Total is 672,106	45,008 6.7 %	60,211 9.0 %
M2_HR CONGRESS 4 FOR KLRD TR District 04 is composed of:		
672,094 (100.0 %), from district 04 in 1992 Congressional	44,104 6.6 %	48,018 7.1 %
M2_HR CONGRESS 4 FOR KLRD TR New District 04 Total is 672,094	44,104 6.6 %	48,018 7.1 %

*The Hispanic column includes persons of Hispanic Origin of all races.
 Percentages are a percent of total Population.
 Source: Secretary of State

Meadowlark



District	Population	Deviation	% Deviation
1	672,119	14	0.00%
2	672,089	-16	-0.00%
3	672,101	-4	-0.00%
4	672,109	4	0.00%

Plan: M1_Meadowlark for KLRD TR

Map Features

- County
- Interstate Highway
- Indian Reservation

District

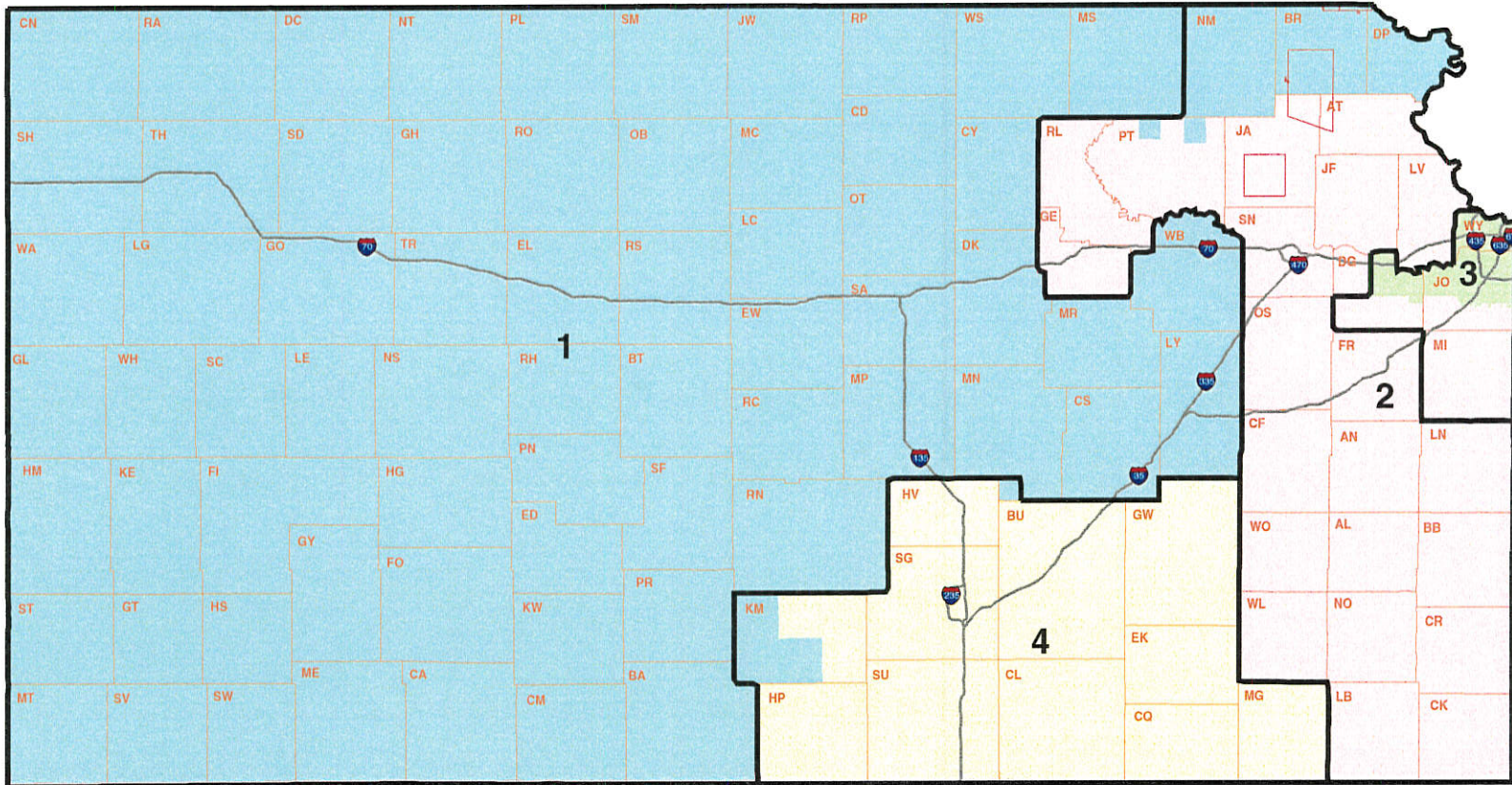
- 1
- 2
- 3
- 4

0 20 40 60
Miles

Kansas Legislative Research Dept. 03/08/02

Meadowlark

2-2



Black lines show boundaries of existing 1992 Congressional Districts.

Plan: M1_Meadowlark for KLRD TR

Map Features

- County
- Interstate Highway
- Indian Reservation
- 1992 Congressional Districts

District

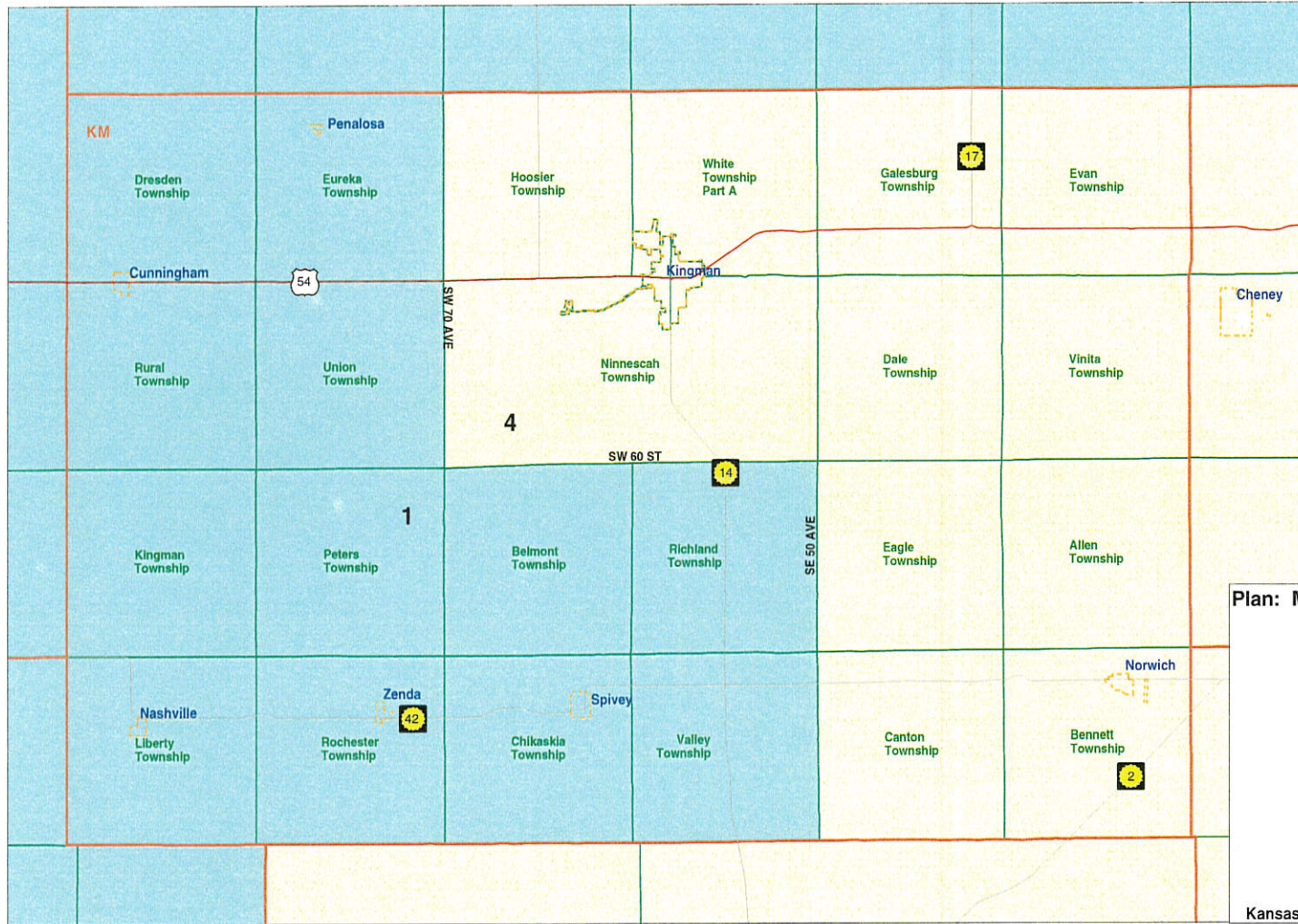
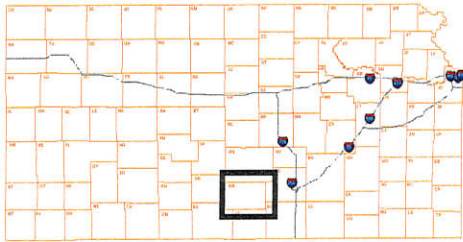
- 1
- 2
- 3
- 4

0 20 40 60
Miles

Kansas Legislative Research Dept. 03/08/02

Meadowlark Detail of Kingman County

2-3



Plan: M1_Meadowlark for KLRD TR

Map Features

- Voting District
- Census Place
- County
- Highways
- I Interstate
- State Route
- US Route
- District

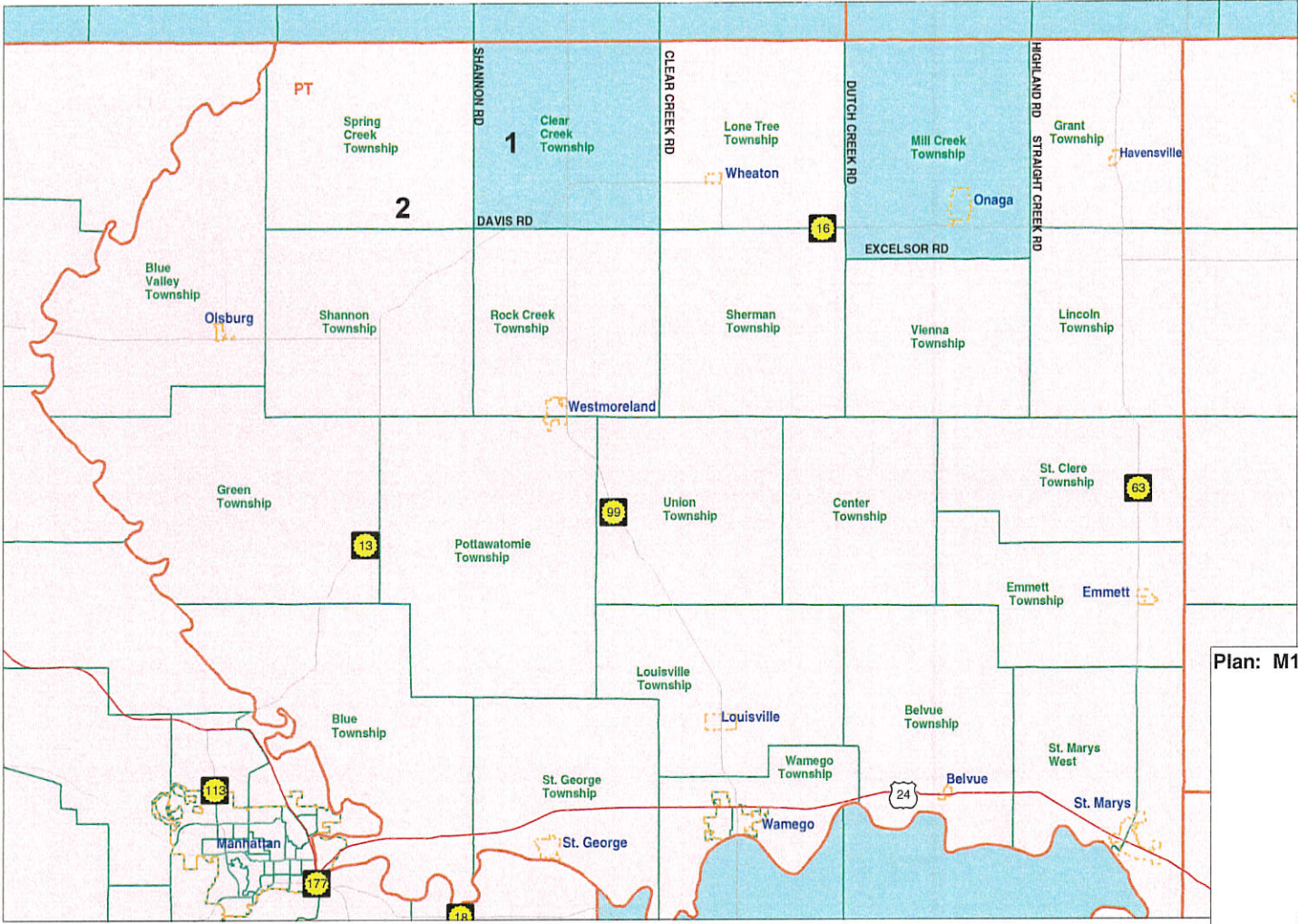
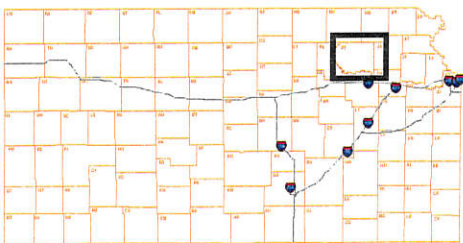
1
 4

0 2 4 6
Miles

Kansas Legislative Research Dept. 03/08/02

Meadowlark
Detail of Pottawatomie County

2-4



Plan: M1_Meadowlark for KLRD TR

Map Features

- Voting District
- Census Place
- County

Highways

- Interstate
- State Route
- US Route

District

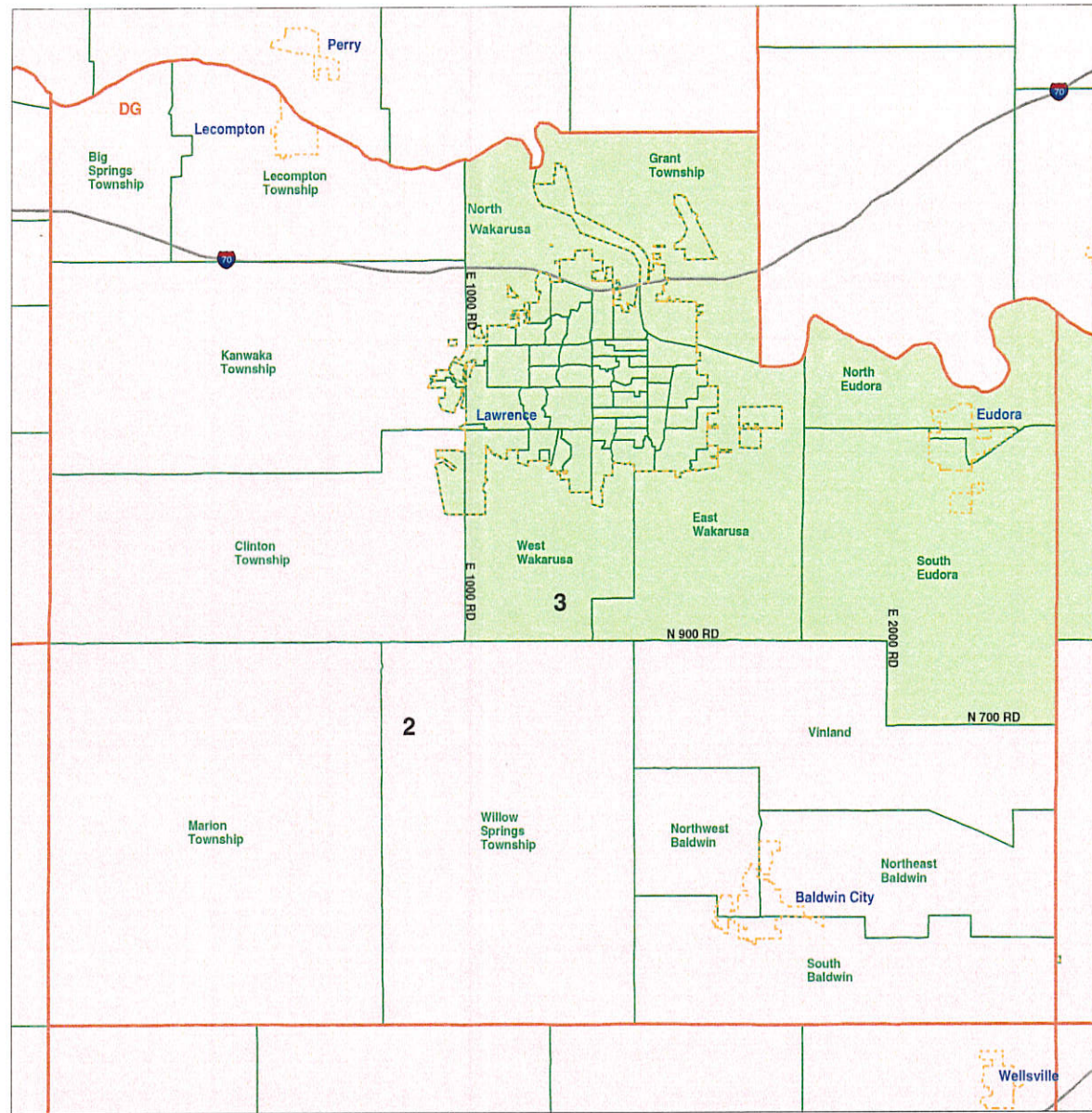
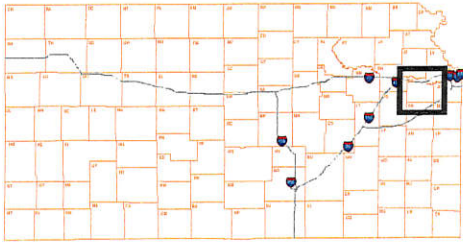
- 1
- 2

0 2 4 6
Miles

Kansas Legislative Research Dept. 03/08/02

Meadowlark Detail of Douglas County

2-5



Plan: M1_Meadowlark for KLRD TR

Map Features

- Interstate Highway
- Voting District
- Census Place
- County

District

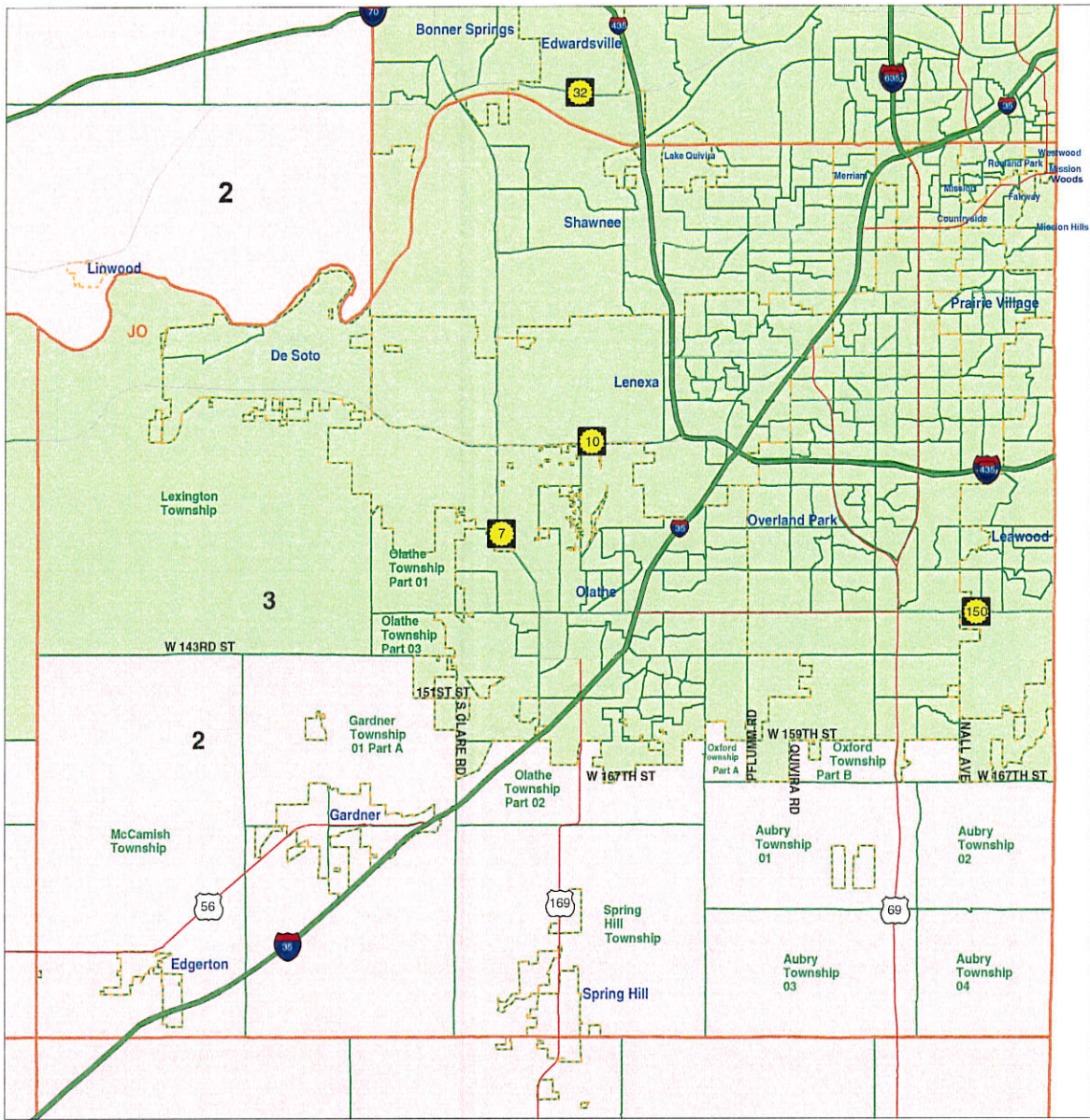
- 2
- 3

0 2 4 6
Miles

Kansas Legislative Research Dept. 03/08/02

Meadowlark Detail of Johnson County

2-6



Plan: M1_Meadowlark for KLRD TR

Map Features

- Voting District
- Census Place
- County

Highways

- Interstate
- State Route
- US Route

District

- 2
- 3

0 2 4 6
Miles

Kansas Legislative Research Dept. 03/08/02

Plan: M1_Meadowlark for KLRD TR
Plan Type: Congressional
Administrator: Joey Bahr
User: KLRD

Population Summary Report

DISTRICT	Population	DEVIATION	% DEVN.
1	672,119	14	0.00
2	672,089	-16	0.00
3	672,101	-4	0.00
4	672,109	4	0.00

Total Population: 2,688,418
Ideal District Population: 672,105

Summary Statistics

Population Range: 672,089 to 672,119
Ratio Range: 1.00
Absolute Range: -16 to 14
Absolute Overall Range: 30.00
Relative Range: 0.00% to 0.00%
Relative Overall Range: 0.00%
Absolute Mean Deviation: 9.50
Relative Mean Deviation: 0.00%
Standard Deviation: 12.69

	Hispanic *	Non-Hispanic Black DOJ
M1_MEADOWLARK FOR KLRD TR District 1 is composed of:		
637,670 (94.9 %), from district 01 in 1992 Congressional	71,032 10.6 %	10,019 1.5 %
30,803 (4.6 %), from district 02 in 1992 Congressional	449 .1 %	459 .1 %
3,646 (.5 %), from district 04 in 1992 Congressional	70 .0 %	44 .0 %
M1_MEADOWLARK FOR KLRD TR New District 1 Total is 672,119	71,551 10.6 %	10,522 1.6 %
M1_MEADOWLARK FOR KLRD TR District 2 is composed of:		
610,525 (90.8 %), from district 02 in 1992 Congressional	25,684 3.8 %	39,144 5.8 %
61,564 (9.2 %), from district 03 in 1992 Congressional	1,168 .2 %	855 .1 %
M1_MEADOWLARK FOR KLRD TR New District 2 Total is 672,089	26,852 4.0 %	39,999 6.0 %
M1_MEADOWLARK FOR KLRD TR District 3 is composed of:		
59 (.0 %), from district 02 in 1992 Congressional	6 .0 %	0 .0 %
672,042 (100.0 %), from district 03 in 1992 Congressional	45,708 6.8 %	62,253 9.3 %
M1_MEADOWLARK FOR KLRD TR New District 3 Total is 672,101	45,714 6.8 %	62,253 9.3 %
M1_MEADOWLARK FOR KLRD TR District 4 is composed of:		
672,109 (100.0 %), from district 04 in 1992 Congressional	44,135 6.6 %	48,043 7.1 %
M1_MEADOWLARK FOR KLRD TR New District 4 Total is 672,109	44,135 6.6 %	48,043 7.1 %

*The Hispanic column includes persons of Hispanic Origin of all races.
 Percentages are a percent of total Population.
 Source: Secretary of State