

MINUTES OF THE HOUSE REDISTRICTING COMMITTEE.

The meeting was called to order by Chairperson Michael R. O'Neal at 3:15 p.m. on January 15, 2002 in Room 313-S of the Capitol.

All members were present except:

Representative John Edmonds - Excused
Representative William Mason - Excused

Committee staff present:

Mary Galligan, Kansas Legislative Research Department
Kathie Sparks, Kansas Legislative Research Department
Mary Ann Torrence, Revisor of Statutes Office
Bob Nugent, Revisor of Statutes Office
Cindy O'Neal, Committee Secretary

Others attending: See List

Chairman O'Neal stated that the purpose of the meeting was to announced proposed scheduling for consideration of the House Plan (Attachment 1) and revisions in the committee rules (Attachment 2).

The proposed changes of the rules were on page 4, number 4, should read "All plans must be submitted for technical verification to the Research Department prior to the presentation to the Committee. Any plan submitted must be a complete statewide plan. All pieces of census geography must be accounted for in some district."

Second change is located at the top of page 5 and will read "Except as noted above, any plan submitted in electronic form during the 2001 interim or the 2002 Session must be submitted to the Legislative Research Department, 300 SW 10th Street, Room 545 N, Statehouse, Topeka, KS 66612 no later than 5:00 p.m. at least five business days prior to formal submission to the Committee. For plans that have not originated within the Legislature's redistricting system, the..." (See Attachment 2)

From this point on, any plan that is different from the plan the interim committee approved will have to be prepared as a substitute bill.

Chairman O'Neal stated that the Congressional map was introduced as a Senate bill. Consideration of that bill will not follow the same schedule consideration of the House & Senate maps which must be reviewed by the state Supreme Court. Redistricting staff has stated that it is urgent to get the House & Senate maps approved by the legislature due to the review by the Kansas Supreme Court. If the Court finds fault with the legislative plans, then we have to redo the maps. Therefore, the House & Senate maps need to be on a fast track. Based on the time line set out in the Constitution, staff has picked a date by which action needs to be taken in the House and has worked backwards with regard to committee hearings, and amendments. The calendar is preliminary and there is not a commitment as to when the bill will run. It is the intent that both the House & Senate bills will run the same day. There is a possibility of an agreement that once the House bill passes the House it will be referred directly to the Senate floor and vice versa. There is the expectation that both sides will respect the plan presented by the opposite house.

It was proposed that a February 13, 2002 deadline be set to get the bill debated and out of the House. One week prior to that date, February 6, 2002, would be the deadline for submission of proposed floor amendments to Kansas Legislative Research Department for technical review.

The week before that there should be a couple of days for committee discussion and action, possibly January 30 & 31, 2002. Public hearings will be held on January 22 with the next day as the deadline for submitting to Kansas Legislative Research Department any proposed committee amendments. The Chairman noted that this is an aggressive schedule but one that is important.

Representative Troy Findley expressed of concerns about having a public hearing on January 22, 2002 and the ability to get notices out to constituents so they could testify. He asked if there was some other day as a possibility for the public hearings or allow two evenings of hearings.

**SPECIAL COMMITTEE ON REDISTRICTING
GUEST LIST**

DATE 1-15-02

NAME	REPRESENTING
Denise Everhart	House Demo.
Joshua Akers	The Associated Press
Michael Repoon	Sedgwick County
Bruce Dimmitt	Independent
Ben Hart	Intern to Rep. Palmer
Lynda Wilkes	Southeast Kansas, Inc.
Dave Sorvich	Southeast KS Independent living
Leslie Kaufman	Ks Farm Bureau
Gary Schmitt	1st Cong District
Mark Tomb	League of Kansas Municipalities
Amy Bruner	KASB
Frent Ledou x	JACKSON Co.

January 2002

Monday	Tuesday	Wednesday	Thursday	Friday
	1	2	3	4
				<i>HOUSE REDISTRICTING ATTACHMENT 1 1-15-02</i>
7	8	9	10	11
14	15 Ⓞ House Redistricting Committee	16	17	18
21	22 Ⓞ EVENING PUBLIC HEARING	23 Ⓞ DEADLINE FOR SUBMITTING TO KLRD PROPOSED COMMITTEE AMENDMENTS	24	25
28	29	30 Ⓞ HOUSE COMMITTEE MEETING	31 Ⓞ HOUSE COMMITTEE MEETING	

House Redistricting
Attachment 1
1-15-02

February 2002

Monday	Tuesday	Wednesday	Thursday	Friday
				1
4	5	6 Ⓞ DEADLINE FOR SUBMISSION TO KLRD OF PROPOSED FLOOR AMENDMENTS	7	8
11	12	13 Ⓞ Run Redist bill on House floor	14 <i>7:30 meeting</i>	15
18	19	20	21	22
25	26	27	28	

NOTICE TO CONFEREES

It is the policy of the House Select Committee on Redistricting and the Senate Committee on Reapportionment ensure and promote free and open discussion of matters coming before the committee. Because of the important issues that are to be discussed certain rules are necessary. Just as there are rules relating to the conduct of committee business when matters are debated among committee members, the following rules apply to the hearing process itself. Any questions about these rules should be directed to the committee chairman.

By appearing before the committee each conferee is presumed to have read the attached rules and to have agreed to be bound by said rules.

We thank you for your understanding of and compliance with these rules.

**I. RULES FOR CONFEREES APPEARING BEFORE THE
HOUSE SELECT COMMITTEE ON REDISTRICTING
AND THE SENATE COMMITTEE ON REAPPORTIONMENT**

1. The chair shall determine the committee agenda, including scheduling and the order of business.
2. Individuals wishing to appear and provide verbal testimony before the committee **must** notify the committee secretary (during the legislative session) or the Legislative Research Department (during the interim) **24 hours** in advance of the hearing. The Committee secretary's statehouse phone number is 785-296-7679. The Research Department's phone number is 785-296-3181.
3. Testimony, other than proposed district plans, **must** be in written form and 30 copies made available to staff prior to testifying. Technical specifications that apply to submission of proposed district plans can be found in section III below.
4. Conferees shall **not** read their testimony. Rather, testimony should be presented in summary fashion. Conferees shall introduce themselves, identify on whose behalf they appear, identify whether they appear as an opponent, proponent or interested neutral party if addressing a specific district plan under consideration by the committee, and shall, as briefly as possible, state the reasons for their position. If suggestions for amendment(s) are to be offered, a proposed draft of the amendment(s) should be included in the written testimony. Any suggested amendment(s) to a district plan under consideration by the committee must comply with the technical specifications found in section III below.
5. Conferees shall address their remarks during testimony to committee members and staff only.
6. Where the number of hearings and/or conferees scheduled warrant time limitations, the Chairman may limit testimony to a specific number of minutes. The Chairman reserves the right to limit testimony that is cumulative in nature.
7. Testimony shall relate to the subject matter of the measure under consideration. Conferees testifying on unrelated subjects will be admonished and if unrelated testimony persists, the Chairman may terminate that conferee's testimony.
8. While the taking of testimony in committee is not preceded with the formality of an oath, by appearing before the committee every conferee hereby certifies that his or her testimony is truthful, based upon facts that are capable of verification and offered in good faith. Conferees shall bring to the committee's attention any qualifications or corrections in their testimony.
9. The Chairman reserves the right to take such action as may be necessary to prevent disruptive behavior in the committee room during hearings and deliberations.
10. The Committee reserves the right to take such action as may be necessary when a violation

of the previous rule is suspected.

11. Cellular phones and pagers with audible ringers are prohibited in the Committee room, unless those ringers are disabled, during committee meetings and hearings.
12. Committee members shall not be approached during committee hearings or deliberation by anyone other than fellow legislators or legislative staff.
13. There shall be no recording, audibly, photographically or otherwise, of committee voting except by the committee secretary.

II. COMMITTEE RULES

1. All powers, duties and responsibilities not addressed herein are reserved to the chair.
2. The chair shall determine the committee agenda, including scheduling and the order of business.
3. The chair reserves the right to limit testimony that is cumulative in nature and may limit testimony, when necessary, to a specific number of minutes.
4. Committee members shall not address conferees until and unless permission is granted by the chair.
5. The chair reserves the right to limit questioning of conferees by committee members in the interest of time and in the interest of fairness to conferees and other committee members.
6. Committee members shall not be approached during committee hearings or deliberation by anyone other than fellow legislators or legislative staff.
7. No conferee shall be interrupted during presentation of testimony, except with the permission of the chair.
8. Questioning of a conferee shall be limited to the subject matter of the agenda item for the day, except as may otherwise be allowed by the chair.
9. No bill or resolution shall be taken up for a committee vote unless it is announced by the chair.
10. Amendments to motions are not in order.
11. A substitute motion is in order, but no additional substitute motion shall be in order until the prior substitute motion is disposed of.
12. A motion requires a second to be in order and cannot be withdrawn except upon consent of the member making the motion and his or her second.

13. A motion to table or take from the table shall be in order only when such item is on the agenda or is taken up by the chair. The motion requires a simple majority and is, unless otherwise determined by the chair, non-debatable.
14. A request from any member that the member's own vote be recorded shall be granted.
15. Granting excused absences is reserved to the chair.
16. The chair reserves the right to take such action as may be necessary to prevent disruptive behavior in the committee room during hearings and deliberations.
17. Adjournment is reserved to the chair.
18. Cellular phones and pagers with audible ringers are prohibited in the committee room, unless those ringers are disabled, during committee meetings and hearings.
19. There shall be no recording, audibly, photographically or otherwise, of committee voting, except the committee secretary shall, upon the request of a committee member, record for the minutes the member's vote on a particular measure.

III. Technical Committee Rules

1. All redistricting plans submitted to any committee of the Legislature will be made part of the public record and made available in the same manner as other committee public records. Any plan submitted in any form to the Research Department from a non-legislator is a public record.
 - a. Minutes of all Committee meetings, including public hearings held outside Topeka, shall be taken and maintained as part of the public record in accordance with rules of the House.
2. The House and Senate Committees will hold joint public hearings at several locations throughout the state. The purpose of those hearings is to inform members of the public about redistricting and to obtain information regarding communities of interest for consideration during district plan development. The requirement below for submission of plans to the Research Department prior to presentation to the Committee does not apply to any hearings held prior to August 1, 2001.
3. Notices of all Committee meetings and hearings will be published and posted in a manner consistent with House rules and the purpose for which the meeting is planned.
4. **Submission of plans prepared outside the Legislature.** All plans prepared outside the Kansas Legislative Research Department or a caucus office must be submitted for technical verification to the Research Department prior to presentation to the Committee. Any plan submitted must be a complete statewide plan. All pieces of census geography must be

accounted for in some district.

Except as noted above, any plan submitted in electronic form during the 2001 interim or the 2002 Session must be submitted to the Legislative Research Department, 300 SW 10th Street, Rm. 545 N, Statehouse, Topeka, KS 66612 no later than 5:00 PM at least five business days prior to formal submission to the Committee. The For plans that have not originated within the Legislature's redistricting system. the electronic submission of material for technical verification must be made in accordance with the following requirements:

- a. DOS formatted computer disk (floppy disk or CD ROM) shall be clearly labeled with name, telephone number, street address, and e-mail address (if available) of the submitting person or organization. The label shall be securely affixed to each disk and the information included on the outside label should also be included on a "reademe" ASCII text file on the disk.
- b. District plan data shall be a block equivalency file of comma delimited, fixed length ASCII text format. There must be a line feed and carriage return control after each record.
- c. This block equivalency file shall contain Block ID (15 digits) and District ID (3digits). Both block and district numbers should be zero filled. The following is a sample:

BlockID, DISTRICT

"20001950100101 ","008"
 "20001950100102 ","008"
 "20001950100103 ","008"
 "20001950100104 ","008"
 "20001950100105 ","008"
 "20001950100106 ","008"

- d. Any plan submitted in electronic form must be accompanied by a statewide paper map depicting districts comprising the plan and a written list of geographic units comprising each district (using the standard Census Bureau unique identification for each unit). Hard copy maps must contain sufficient detail to permit accurate identification of locations of district boundaries. In addition, electronic submissions must be accompanied by a report that includes an enumeration of the total population of each district, the absolute and relative deviation from the ideal population of each district (expressed as a percentage), the overall deviation of the plan (computed from the largest and smallest districts), the number and percentage of persons of each of the five single race categories, the number of persons of two or more races and of persons of Hispanic origin (all races) in each district and the number and percentage of voting age population for those same racial and ethnic groups.

- e. Plans or portions of plans that are not submitted electronically, must conform with the following requirements:
 - i. Hard-copy plans must be submitted at least 10 business days prior to presentation to the Committee.
 - ii. All plans, including portions of plans previously submitted, must be on clearly depicted maps that follow U.S. Census geographic boundaries and accompanied by a statistical report listing the census geography in each district. The statistical report must include a list of each unit of geography included in each district. The report must include enumeration of the total population of each district, the absolute and relative deviation from the ideal population of each district (expressed as a percentage), the overall deviation of the plan (computed from the largest and smallest districts), the number and percentage of persons of each of the five single race categories, of the number of persons of two or more races and of persons of Hispanic origin (all races) in each district and the number and percentage of voting age population for those same racial and ethnic groups.

Plans that originate within the Legislature's redistricting system must be submitted in accordance with instructions provided by the Kansas Legislative Research Department.

- 5. **Staff Review of Plans.** Any plan submitted to the committee must be a complete statewide plan so that the proposal can be evaluated for technical compliance with committee guidelines. All pieces of census geography must be accounted for in some district.
 - a. Non-partisan staff review of any such plan will be to determine whether the plan complies with committee guidelines. The Research Department is not responsible for converting or translating electronic files that do not comply with the format and content requirements contained in these rules. The Research Department is not responsible for notifying the submitting individual or organization of errors or technical problems with a submission prior to notifying the committee of such matters. The Research Department is not responsible for providing technical support to persons or organizations that desire to prepare and submit a plan for consideration by the Committee.
 - b. **Technical Requirements for Plans.**
 - i. All plans submitted to the Committee must be based on the same population figures and U.S. Census TIGER® 2000 for Redistricting geography used for redistricting by the Kansas Legislature. In accordance with Kansas law, congressional districts must be based upon the 2000 decennial census from the actual

enumeration conducted by the United States Bureau of the Census. Kansas State House, Senate and Board of Education districts must be based upon the 2000 decennial census as recalculated by the Secretary of State in accordance with the *Kansas Constitution*. Recalculated population data prepared for legislative redistricting can be obtained from the Secretary of State.

- ii. The entire state must be included in the plan.
- iii. All districts must be composed of contiguous geography. For purposes of determining contiguity, water bodies will be treated as if they were land.
- iv. Plans for the state Senate must contain 40 single-member districts. Plans for the House of Representatives must contain 125 single-member districts. Plans for the United States House of Representatives must contain 4 districts. Plans for the State Board of Education (SBOE) must be built on Senate Districts enacted during the 2002 Session with four contiguous Senate districts comprising each SBOE district.
- v. State Senate, House, or Board of Education districts must not exceed an overall range of deviation from the ideal district size of 10 percent (expressed as a percentage from the smallest to the largest district) unless accompanied by a detailed explanation of the proponents' understanding of the state's interest in a greater overall deviation.
- vi. Congressional districts must be as nearly equal in population as practicable. If plans contain districts that deviate from ideal population, the plan must be accompanied by a detailed explanation of the proponents' understanding of the state's interest that would be furthered by the deviation from ideal district size.

6. **ROLE OF THE KANSAS LEGISLATIVE RESEARCH DEPARTMENT**

- a. Research Department staff will be available to all members of the Legislature requesting assistance. Census data and hard copy redistricting work maps will be available to all members of the Legislature upon request.
- b. Redistricting plans and other records related to the provision of staff services to individual members of the Legislature will not be subject to public disclosure. This confidentiality provision does not apply to records related to the provision of staff services to any committee or subcommittee when the record is identified in an open meeting or in an agenda of an open meeting or when the record is distributed to a majority of a quorum

of a legislative committee or subcommittee. (K.S.A. 45-221(a)(22))

- c. Research Department staff will be available to respond to requests for information from the public as time is available. Research Department staff has as its primary responsibility responding to requests from legislators and committees of the Legislature.

January 16, 2002

REDISTRICTING PROCESS DURING THE 2002 SESSION

The *Kansas Constitution* establishes the procedure for State Supreme Court review of legislative district plans. In order to accommodate that review, and the possibility that the first plan submitted to the Court might be rejected, the Legislature may want to complete work on redistricting relatively early during the 2002 Session.

The scenarios below provide for each post-enactment step in the process taking the maximum time allowed by the *Constitution*. Obviously, if the Governor, Attorney General, or the Court do not use the maximum time allowed to them, the Legislature would have a few extra days for its deliberation. Unfortunately for purposes of planning, the Legislature cannot depend on the other actors acting quickly.

1. **Assumption: One plan completed by the end of the wrap-up session**
 - a. February 15—Plan No. 1 through both houses
 - b. February 25—Plan No. 1 presented to Governor
 - c. March 14—Plan No. 1 published
 - d. March 29—Attorney General files petition with the State Supreme Court
 - e. April 13 – 90th calendar day of session
 - f. April 28—Supreme Court enters favorable judgement

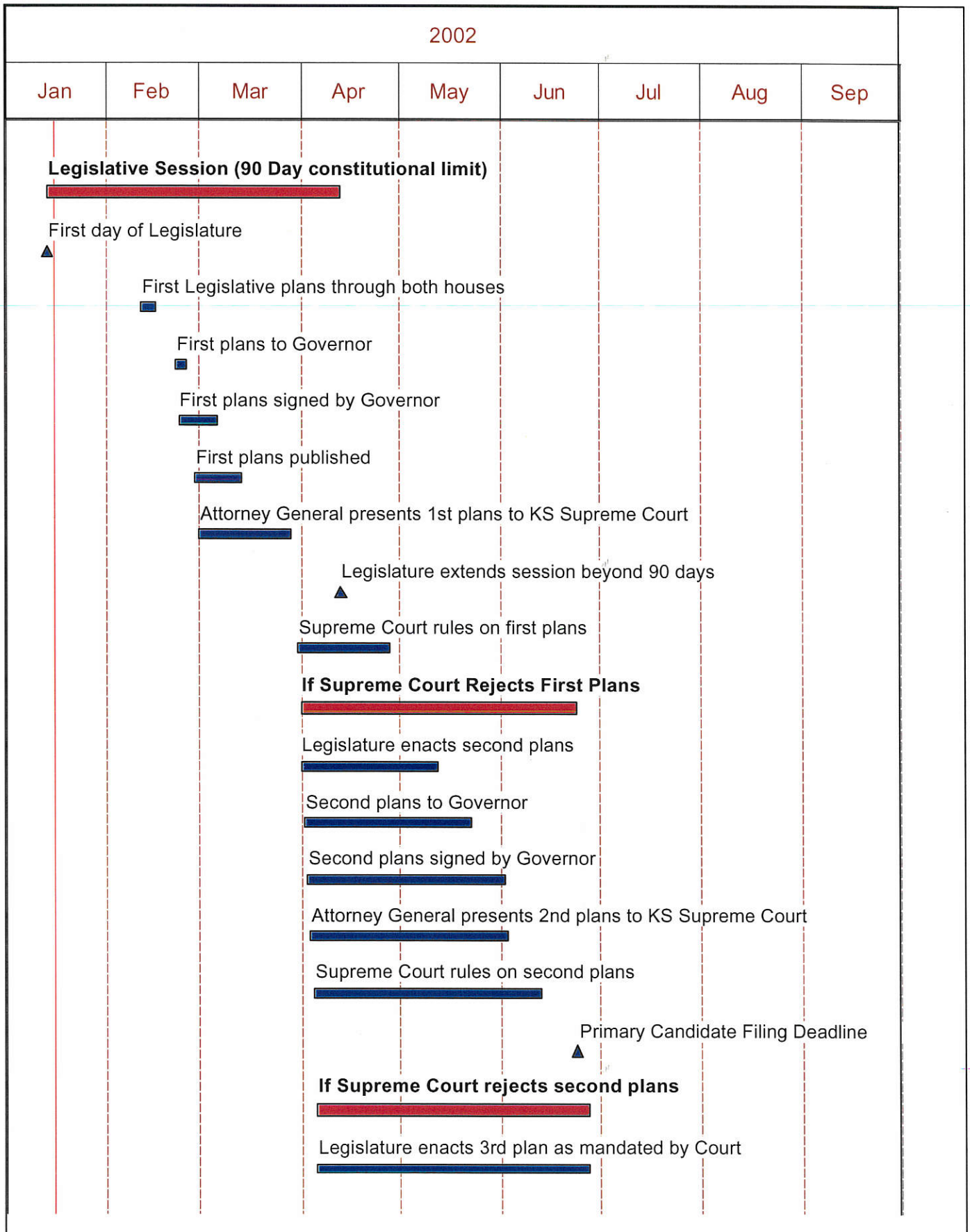
2. **Assumption: One plan completed by early June**
 - a. March 21—Plan No. 1 through both houses
 - b. April 1—Plan No. 1 presented to Governor
 - c. April 15—90th calendar day of session
 - d. April 18—Plan No. 1 published
 - e. May 3—Attorney General files petition with the State Supreme Court
 - f. June 3—Supreme Court enters favorable judgement
 - g. June 24—Primary election filing deadline*

3. **Assumption: Two plans completed by early June**
 - a. February 1—Plan No. 1 through both houses
 - b. February 10—Plan No. 1 presented to Governor
 - c. February 21—Plan No. 1 published
 - d. March 9—Attorney General files petition with the State Supreme Court
 - e. April 8—Supreme Court rejects Plan No. 1
 - f. April 15—90th calendar day of session
 - g. April 23—Plan No. 2 through both houses
 - h. May 23—Plan No. 2 presented to Governor
 - i. May 24—Attorney General presents Plan No. 2 to Supreme Court
 - j. June 3—Court accepts Plan No. 2
 - k. June 24—Primary election filing deadline*

* The 2001 Legislature moved from June 10 to June 24 the candidate filing deadline for the primary election in years when new congressional, legislative, and State Board of Education district boundaries are established. (L. 2001 Ch. 211§4)

The *Kansas Constitution* requires that each of the ten State Board of Education districts be composed of four contiguous Senate districts. In order to preserve the one person-one vote principle in the Board districts, those districts are drawn once the new state Senate districts are enacted. Half of the State Board of Education members will stand for election in the fall of 2002.

Redistricting Process 2002 Session



1992 HISTORY OF LEGISLATIVE, CONGRESSIONAL, AND STATE BOARD OF EDUCATION REDISTRICTING BILLS

I. Redistricting Bills Passed by the Legislature

HB 3083—Reapportionment of state House and Senate districts. (Passed, Approved by Kansas State Supreme Court)

House:

Introduced - 2/20/1992, HJ-1410
Referred to COW - 2/21/1992, HJ-1412
COW: Passed - 2/21/1992, HJ-1415
Emr. Final Action: Passed - 2/21/1992, HJ-1415

Summary:

Passed House without amendments the day after introduction, and contained only House districts.

Senate:

Introduced - 2/24/1992, SJ-1284
Referred to Leg. and Cong.
Apportionment - 2/25/1992, SJ-1288
Withdrawn from Apportionment and referred to Ways and Means - 4/3/1992, SJ-1621
Withdrawn Ways and Means and rereferred to Leg. and Cong. Apportionment - 4/4/1992 SJ 1679
Committee Report: Passed as Amended - 4/10/1992, SJ-1863

Summary:

Bill remained in Senate committee past all session deadlines. Senate committee amendment affected Senate districts only.

Ninetieth Day 4/11/1992

Senate:

Motion to Emer. to Final Action: Motion Failed - SJ-1998

Veto Session 4/29/1992-5/9/1992

Senate:

Emer. Final Action Subj. to Am. Debate and Roll Call: Further Am., Passed as Amended - SJ-2311
House Concurred in Senate Amendments - 5/6/1992, HJ-2657

Summary:

On emergency final action in the Senate a new senatorial district plan was amended into the bill.

Governor:

Signed: 5/8/1992, HJ-2716
Effective Date: 5/14/1992

Kansas Supreme Court:

Review (Mandated by the *Kansas Constitution*) opinion filed 6/4/1992.
In re petition of Robert T. Stephan to determine the validity of 1992 House Bill No. 3883
251 Kan. 595, 833 P. 2d 1071 (1992).

SB 767—Reapportionment of congressional districts. (Passed, Unconstitutional)

Senate:

Introduced - 3/10/1992, SJ-1404
Referred to Leg. and Cong. Apportionment - 3/11/1992, SJ-1406
Committee Report: Passed as Amended - 3/31/1992, SJ-1558
Emer. Final Action Subj. to Am. Debate and Roll Call: Futher Am., Passed as Amended - 4/3/1992, SJ-1622 - 1624

House:

Introduced - 4/3/1992, HJ-2020
Referred to Leg., Jud. and Cong. Apportionment - 4/6/1992, HJ-2088
Committee Report: Passed as Amended - 4/8/1992, HJ-2180 - 2183
COW: Passed as Amended - 4/10/1992, HJ-2228 - 2232
Final Action Passed as Amended - 4/11/1992, HJ-2315 - 2316

Ninetieth Day 4/11/1992

Senate:

Nonconcurrent CC Appt: Vidricksen, Bond, Karr - SJ-1965

House: Acceded CC Appt: Adams, Reardon, Snowbarger - HJ-2381

Veto Session 4/29/1992-5/9/1992

5/7/1992

Senate:

CCR Adopted - SJ-2384

House:

CCR Adopted - HJ-2710 - 2711

Governor:

Signed: 5/11/1992
Effective Date: 5/14/1992

Federal District Court:

Declared unconstitutional, 6/24/1992 - *State of Kansas vs. Graves, case No. 92-4097*

SB 809—Redistricting of state board of education member districts. (Passed)

Veto Session 4/29/1992-5/9/1992

Senate:

Introduced - 5/6/1992, SJ-2333

Referred COW - 5/7/1992, SJ-2333

Emer. Final Action Subj. to Am. Debate and Roll Call: Passed - 5/7/1992, SJ-2361

Senate Concurred in House Amendments - 5/8/1992, SJ-2422

House:

Introduced - 5/7/1992, HJ-2697

Referred COW: Am., Passed as Amended - 5/8/1992, HJ-2758

Emer. Final Action: Passed as Amended - 5/8/1992 HJ-2760

Governor:

Signed: 5/11/1992, SJ-2568

Effective Date: 5/14/1992

HB 3202—State boards and commissions, membership based on congressional districts.
(Passed)

House:

Introduced - 4/6/1992, HJ-2097

Referred to COW - 4/7/1992, HJ-2112

COW: Amended, Passed as Amended - 4/8/1992, HJ-2141

Final Action: Passed as Amended - 4/9/1992, HJ-2194

Senate:

Introduced - 4/9/1992, SJ-1836

Referred to Leg., Cong., and Apportionment - 4/10/1992, SJ-1840

Ninetieth Day 4/11/1992

Committee Report: Passed - 4/11/1992, SJ-1916

Veto Session 4/29/1992-5/9/1992

Emer. Final Action Subj. to Am. Debate and Roll Call: Passed - 4/29/1992, SJ-2005

Governor:

Signed: 5/13/1992, HJ-2909

Effective Date: 7/1/1992

II. REDISTRICTING BILLS AND RESOLUTIONS THAT DIED

HB 2673—Authority of supreme court to create, eliminate, or shift judicial and nonjudicial personnel after a vacancy occurs; proposed judiciary study. Re: Proposal No. 15. (Died)

House:

Prefiled for Introduction - 12/18/1991
Introduced - 1/13/1992, HJ-1174
Referred to Judiciary - 1/13/1992, HJ-1178
Committee Report: Passed as Amended - 1/29/1992, HJ-1249
Stricken from Calendar - 3/11/1992, HJ-1749

SB 469—State boards and commissions; membership based on congressional districts. Re: Proposal No. 9. (Died)

Senate:

Prefiled for Introduction - 12/18/91
Introduced - 1/13/1992, SJ-1062
Referred to Confirmations - 1/14/1992, SJ-1071
Committee Report: Passed - 2/25/1992, SJ-1289
COW: Passed - 2/27/1992, SJ-1312
Emer. Final Action: Passed - 2/27/1992, SJ-1313

House:

Introduced - 2/28/1992, HJ-1466
Referred to Gov. Org.- 3/2/1992, HJ-1478
Committee Report: Passed and Placed on Consent Cal - 3/30/1992, HJ-1888
Withdrawn from Consent Cal, Placed on GO - 4/3/1992, HJ-1963
COW: Amended, Passed as Amended - 4/3/1992, HJ-2046
Emer. Final Action: Not Passed - 4/3/1992, HJ-2079
House Rejected

SB 713—Reapportionment of congressional and state legislative districts; failure to act. (Died)

Senate:

Introduced - 2/20/1992, SJ-1262
Referred to Elections - 2/21/1992, SJ-1276
Committee Report: Passed as Amended - 2/27/1992, SJ-1303
Emer. Final Action Subj. to Debate Roll Call: Further Am. Passed as Amended - 2/28/1992, SJ-1317

House:

Introduced - 2/28/1992, HJ-1466
Referred to Leg., Jud., and Cong. Apportionment.- 3/2/1992, HJ-1478
Died in House Committee

SB 783—Reapportionment of state senate districts. (Died)

Senate:

Introduced - 4/4/1992, SJ-1727
Referred to Leg. and Cong. Apportionment - 4/6/1992, SJ-1749
Died in Committee

SB 794—Reapportionment of state senate districts. (Died)

Senate:

Introduced - 4/8/1992, SJ-1765
Referred to Leg. and Cong. Apportionment -
4/9/1992, SJ-1830
Died in Committee

Summary:

Senate did not act on **SB 783** and **SB 794**. Senate used **HB 3083** as vehicle for Senate districts.

SCR 1643—Constitutional amendment establishing commission for reapportionment of state senatorial and representative districts. (Died)

Senate:

Introduced - 3/25/1992, SJ-1491
Referred to Gov. Org - 3/26/1992, SJ-1518
Committee Report: Adopted as Amended - 4/7/1992, SJ-1763
Emer. Final Action Subj. to Am. Debate and Roll Call: Further Am. Not Adopted.-
4/8/1992, SJ-1769
Reconsider Action - 4/9/1992, SJ-1836

Ninetieth Day 4/11/1992

Veto Session 4/29/1992-5/9/1992

Emer. Final Action Subj. to Am. Debate and Roll Call: Am. Adopted as Amended -
5/6/1992, SJ-2328

House:

Ninetieth Day 4/11/1992

Veto Session 4/29/1992-5/9/1992

Introduced - 5/6/1992, HJ-2666
Referred to COW- 5/7/1992, HJ-2687
Died on House General Orders

State House 4

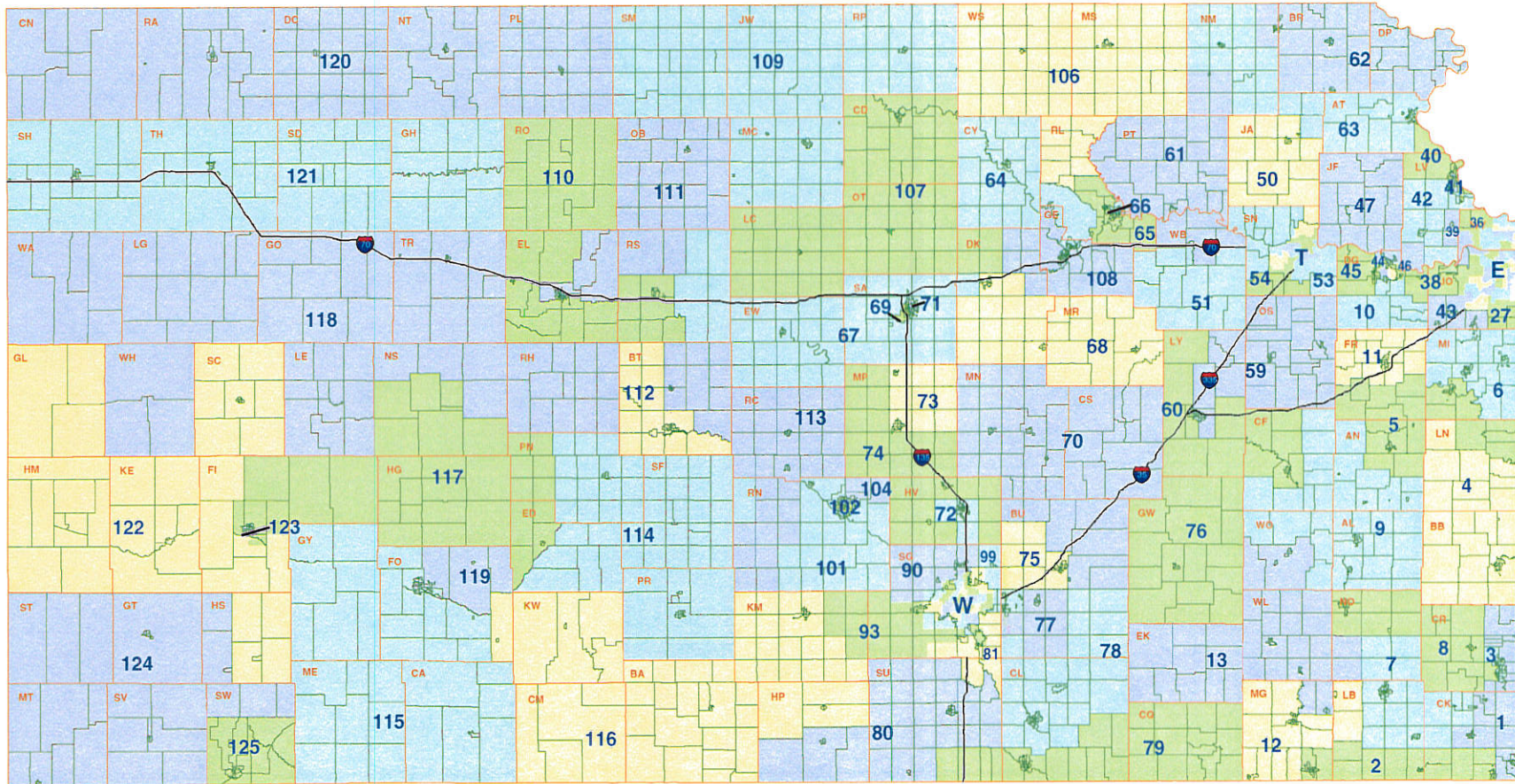
M2_HR State House 4 for KLRD TR
Map Layers

- Voting District
- County
- Interstate Highway Districts

0 20 40 60
Miles

Kansas Legislative Research Dept. 12/21/01

NOTE: In urban areas, VTD boundaries and highways have been hidden so that other information can be displayed. Detailed maps of urban areas follow this statewide map.



W= Wichita districts 83-89, 91,92, 94-98, 100, 103, 105

T= Topeka districts 52, 55-58

E=Wyandotte and Johnson Co. districts 14-26, 30-35, 28, 29,37,48,49

M2_HR State House 4 for KLRD TR

Map Layers

- Voting District
- County
- Cities class 1 or 2
- ▲ House Incumbent
- ▲ Interstate Highways

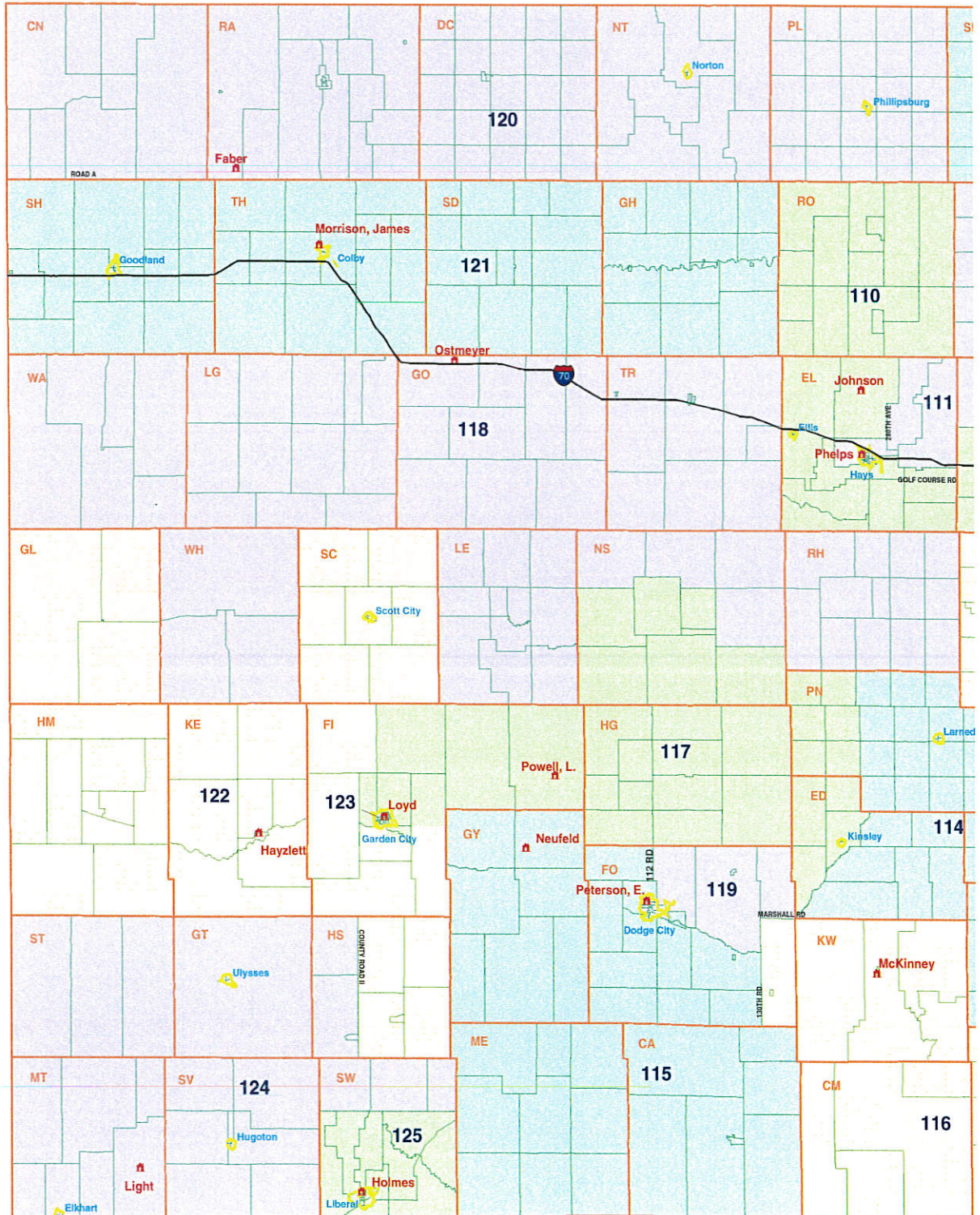


Kansas Legislative Research Dept. 12/21/01

State House 4

Western Kansas

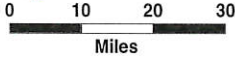
page 2 of 19



M2_HR State House 4 for KLRD TR

Map Layers

- Voting District
- County
- Cities class 1 or 2
- ▲ House Incumbent
- ▲ Interstate Highways



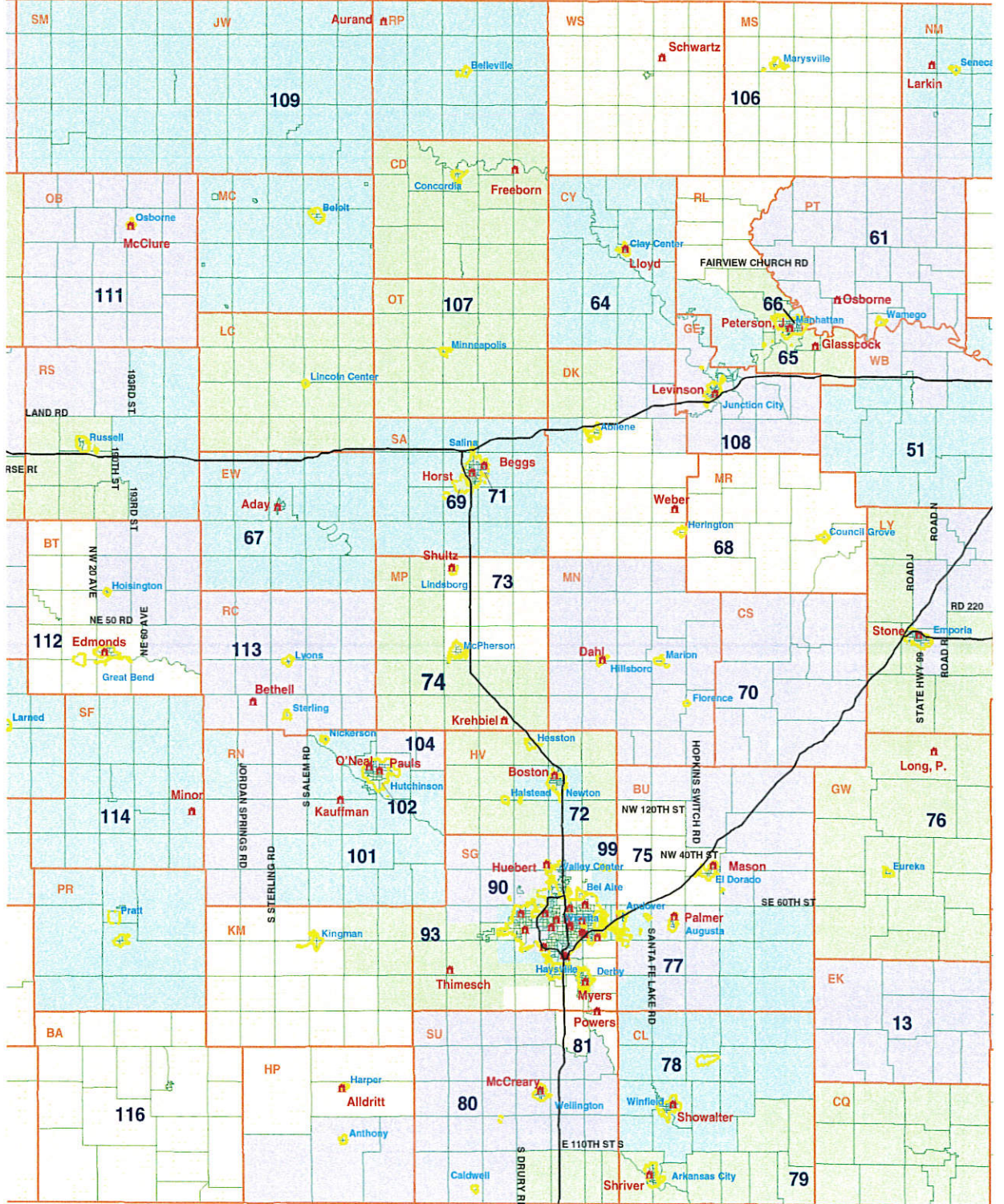
Kansas Legislative Research Dept. 12/21/01

State House 4

Central Kansas

page 3 of 19


Note: urban incumbents not shown on this map will be shown on subsequent detail maps.



M2_HR State House 4 for KLRD TR

Map Layers

- Voting District
- Cities class 1 or 2
- ▲ House Incumbent
- Interstate Highway
- County



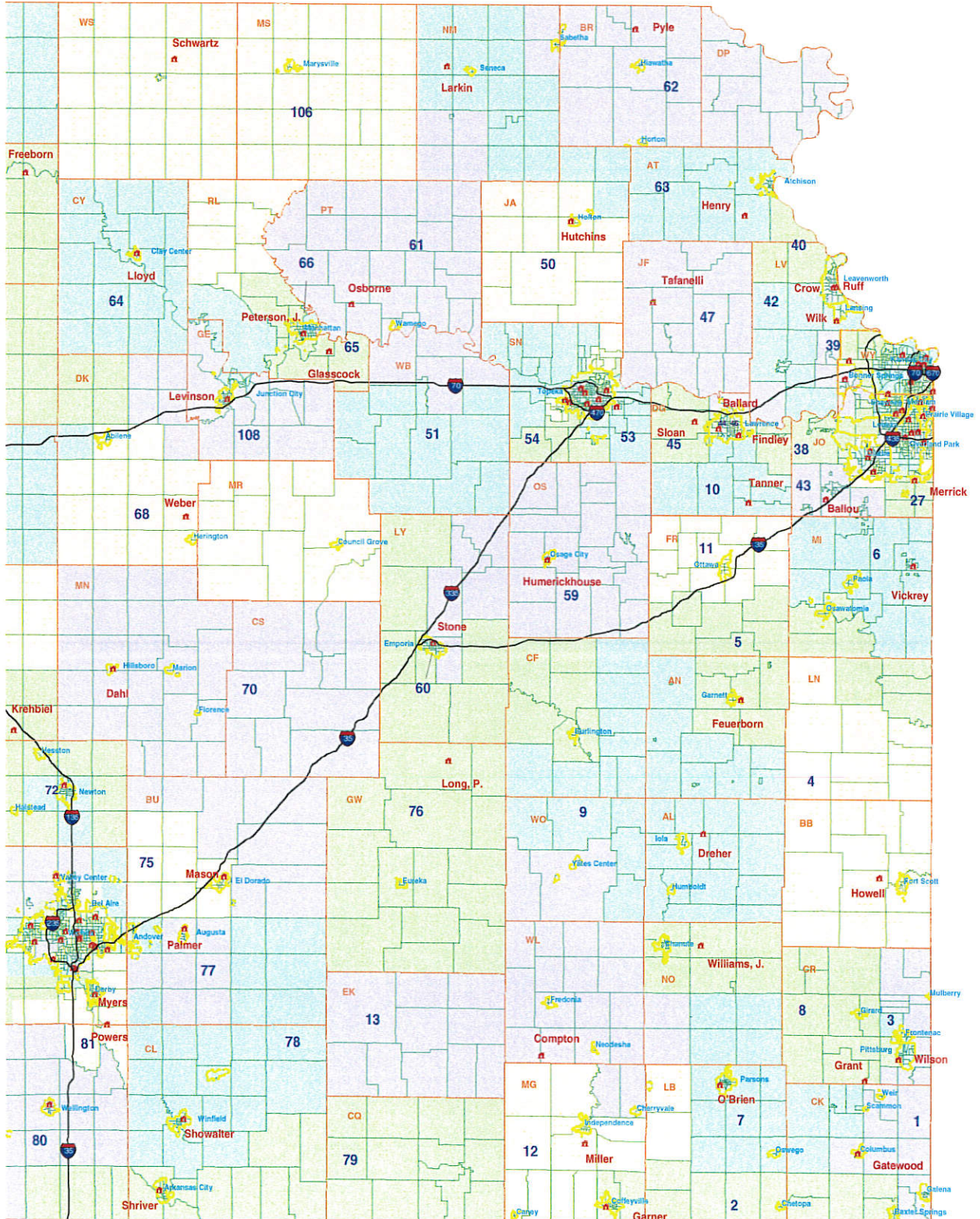
Kansas Legislative Research Dept. 12/21/01

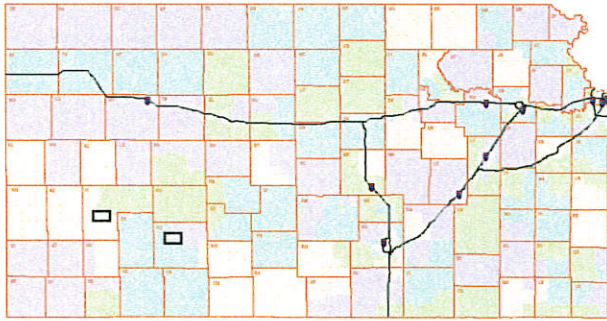
State House 4

Eastern Kansas

page 4 of 19

NOTE: Urban incumbents not shown on this map will be shown on subsequent detail maps.





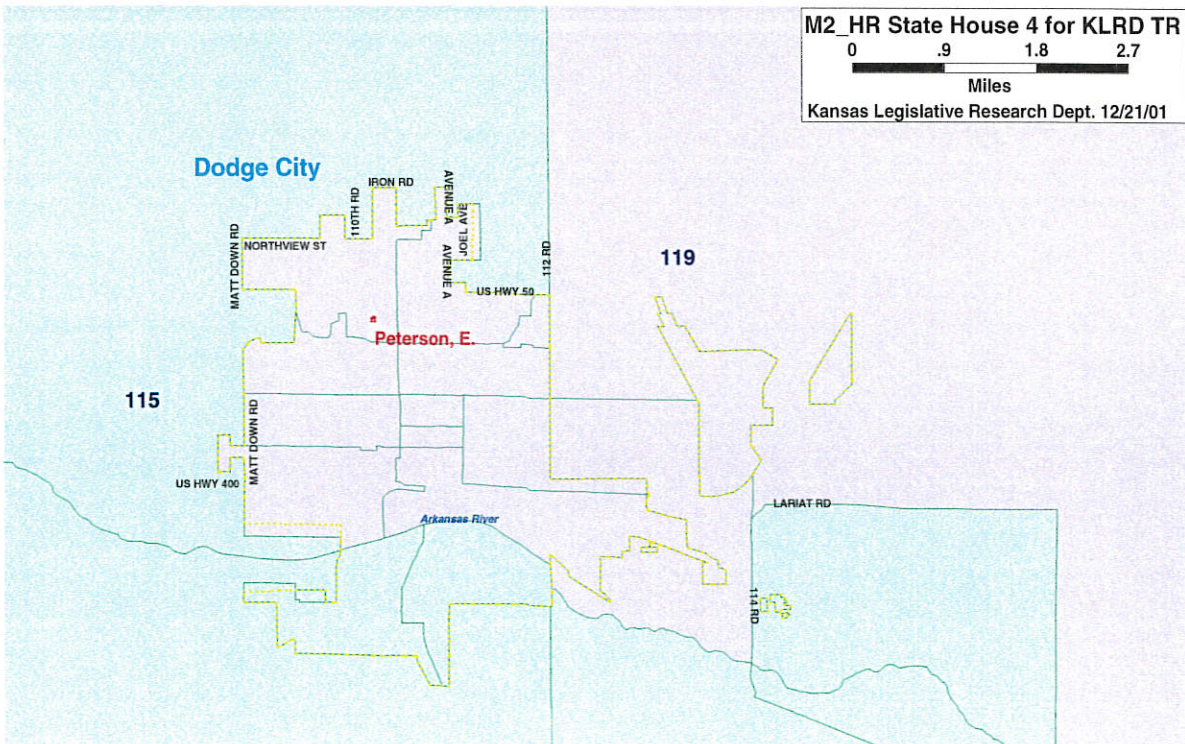
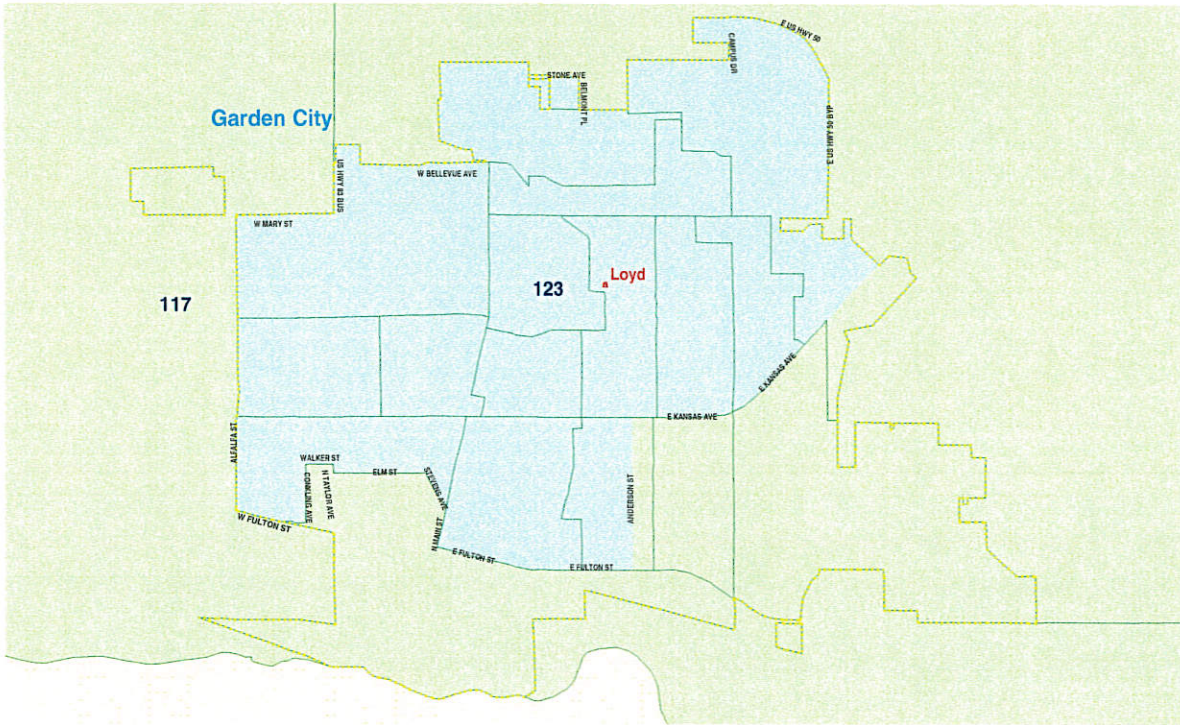
M2_HR State House 4 for KLRD TR
Map Layers

- Voting District
- County
- Cities class 1 or 2
- House Incumbent
- Interstate Highways

0 .5 1 1.5
 Miles

Kansas Legislative Research Dept. 12/21/01

State House 4
Garden City and Dodge City
 Page 5 of 19

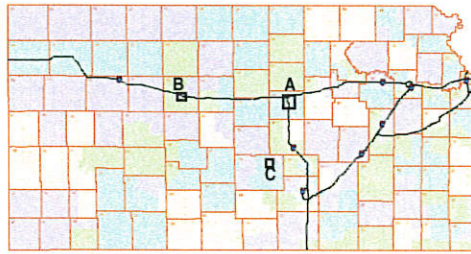


M2_HR State House 4 for KLRD TR
Map Layers

- Voting District
- County
- Cities class 1 or 2
- ▲ House Incumbent
- Interstate Highways

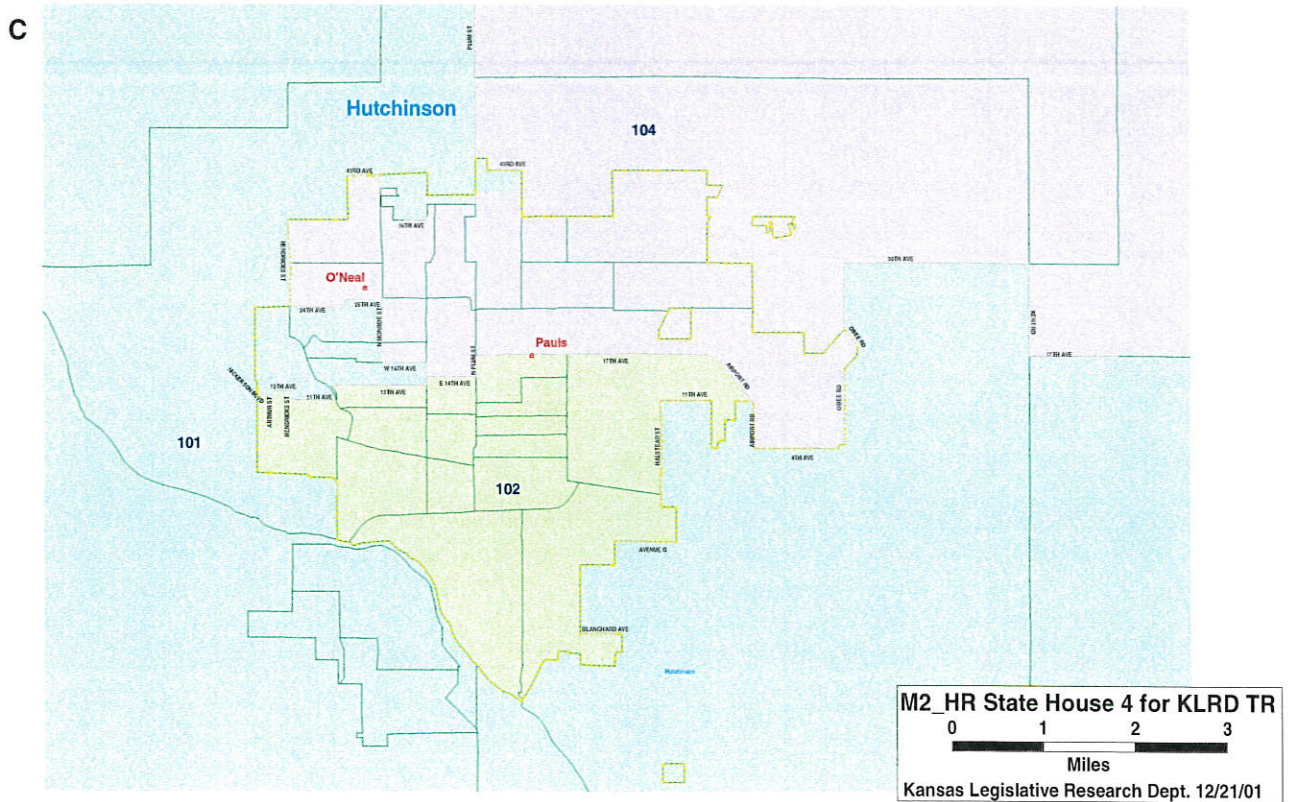
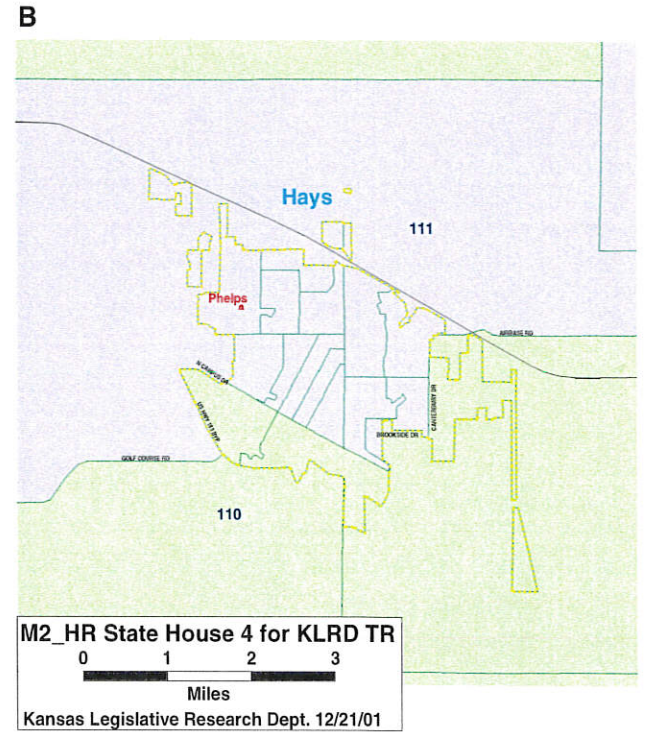
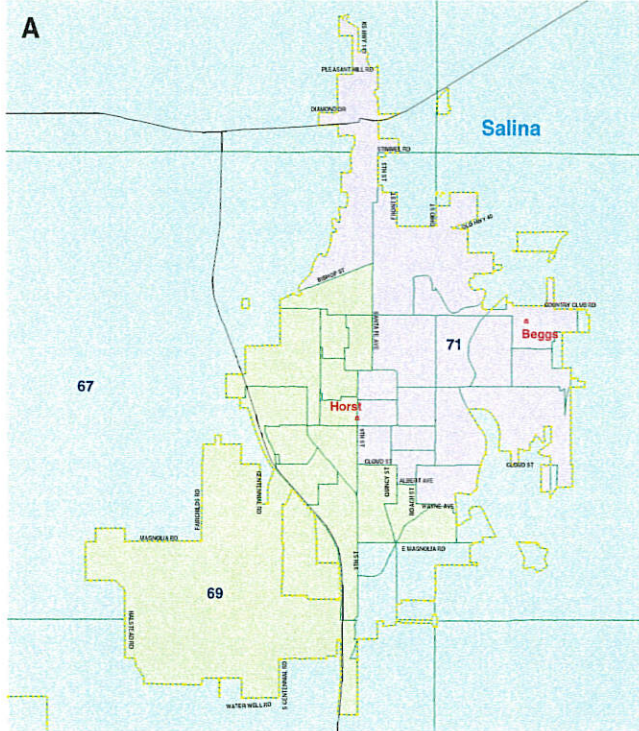
0 1 2 3
Miles

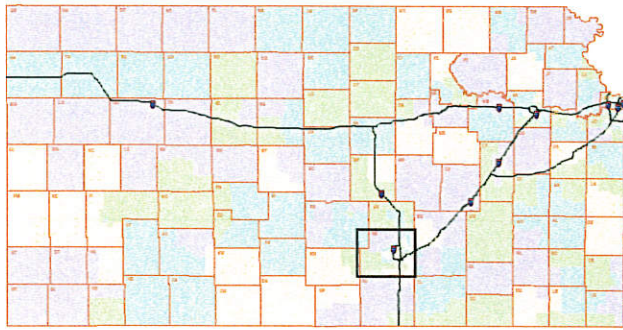
Kansas Legislative Research Dept. 12/21/01



State House 4

Salina, Hays and Hutchinson

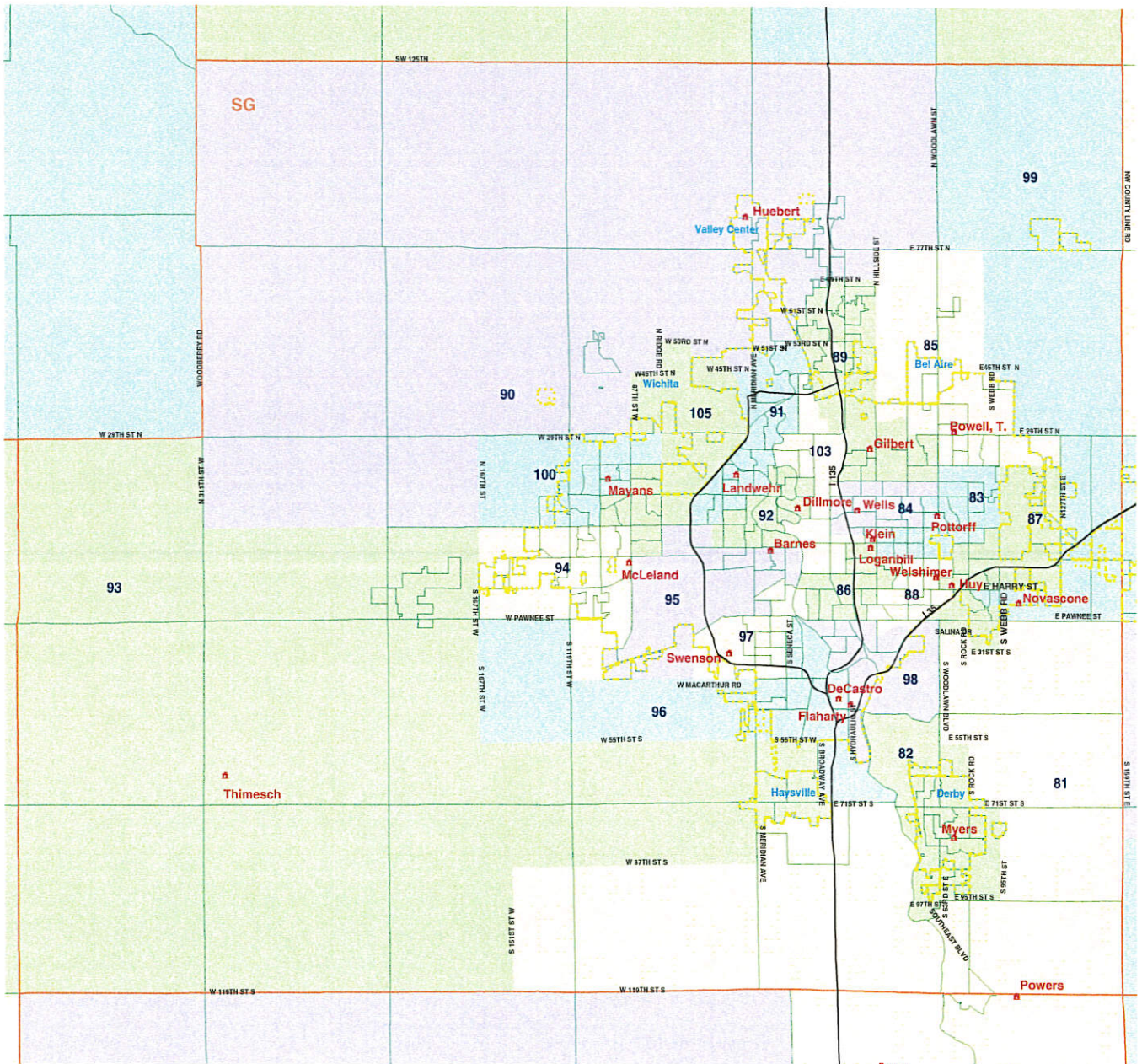


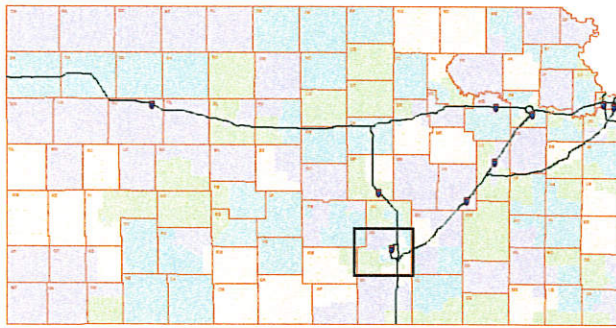


M2_HR State House 4 for KLRD TR
 Map Layers
 Voting District
 County
 Cities class 1 or 2
 House Incumbent
 Interstate Highways

0 2 4 6
 Miles

Kansas Legislative Research Dept. 12/21/01





M2_HR State House 4 for KLRD TR

Map Layers

- Voting District
- County
- Cities class 1 or 2
- House Incumbent
- Interstate Highways

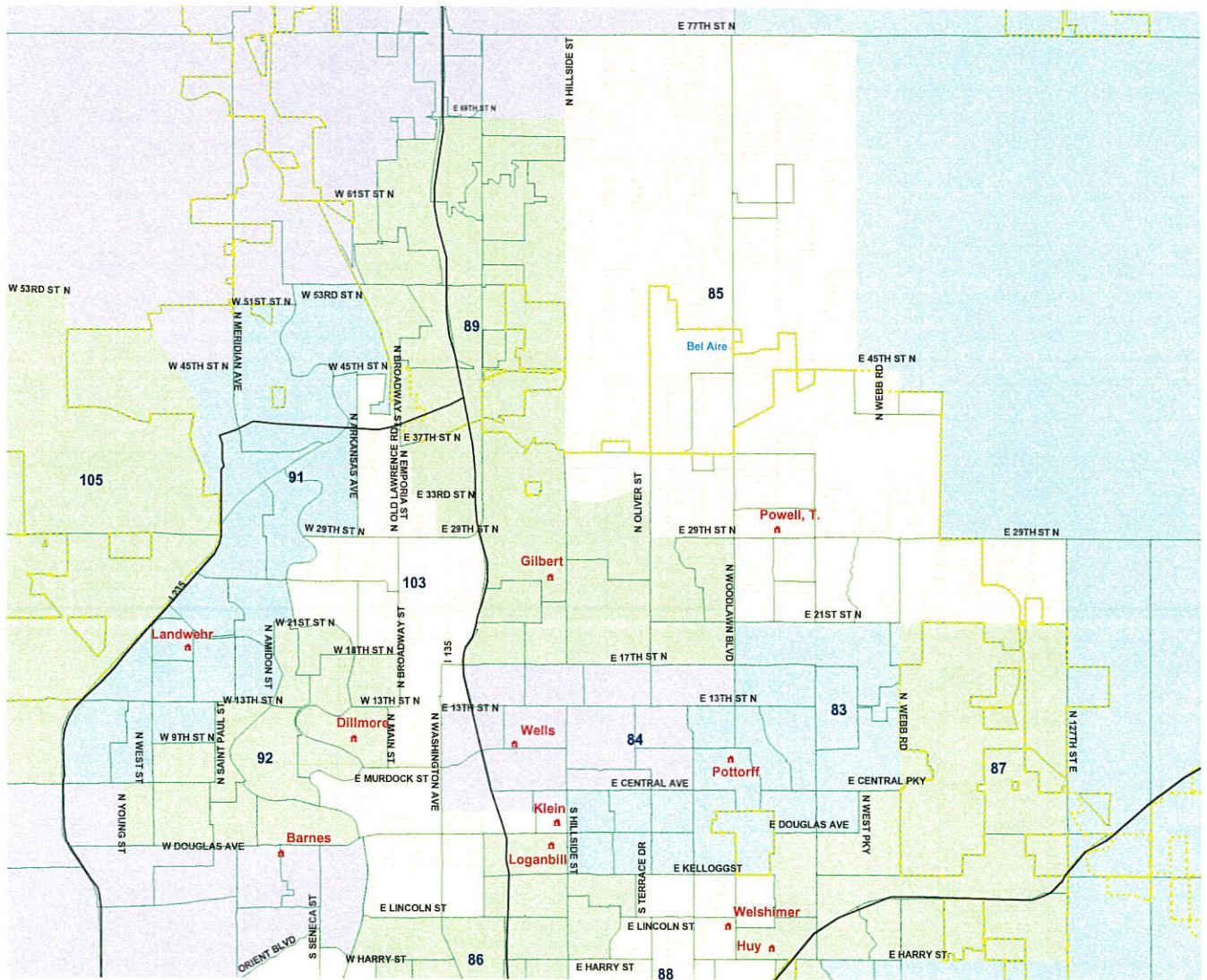
0 1 2 3
Miles

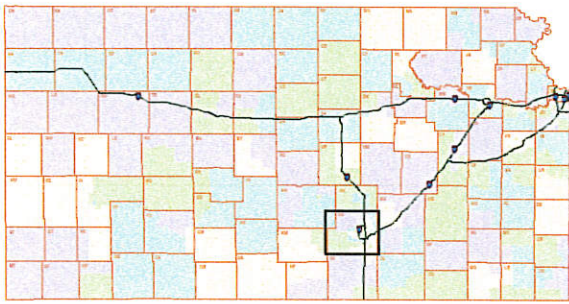
Kansas Legislative Research Dept. 12/21/01

State House 4

Northeast Wichita

page 9 of 19





M2_HR State House 4 for KLRD TR
Map Layers

- Voting District
- County
- Cities class 1 or 2
- House Incumbent
- Interstate Highways

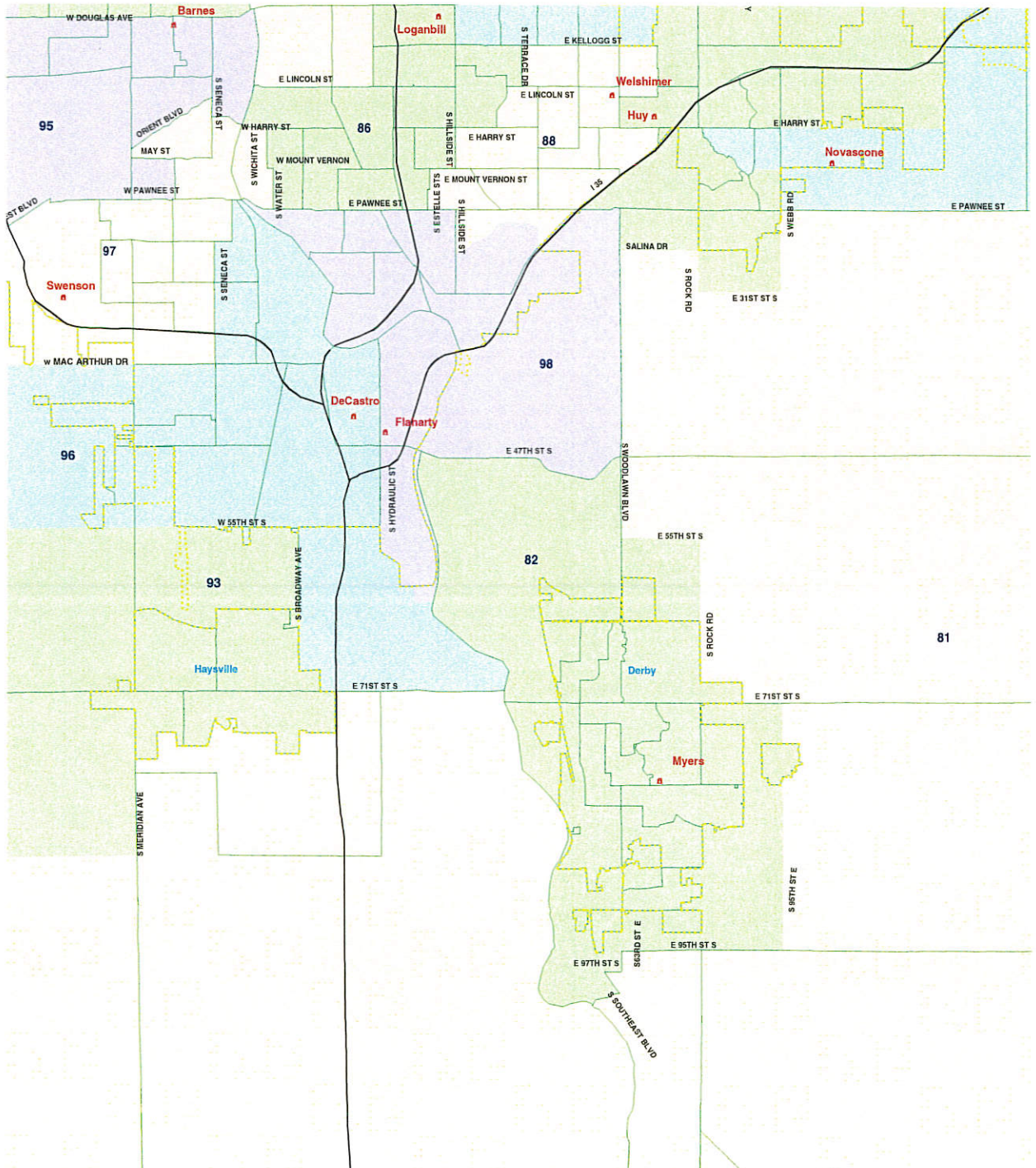
0 1 2 3
Miles

Kansas Legislative Research Dept. 12/21/01

State House 4

Southeast Wichita

page 10 of 19



State House 4

Topeka area
page 11 of 19

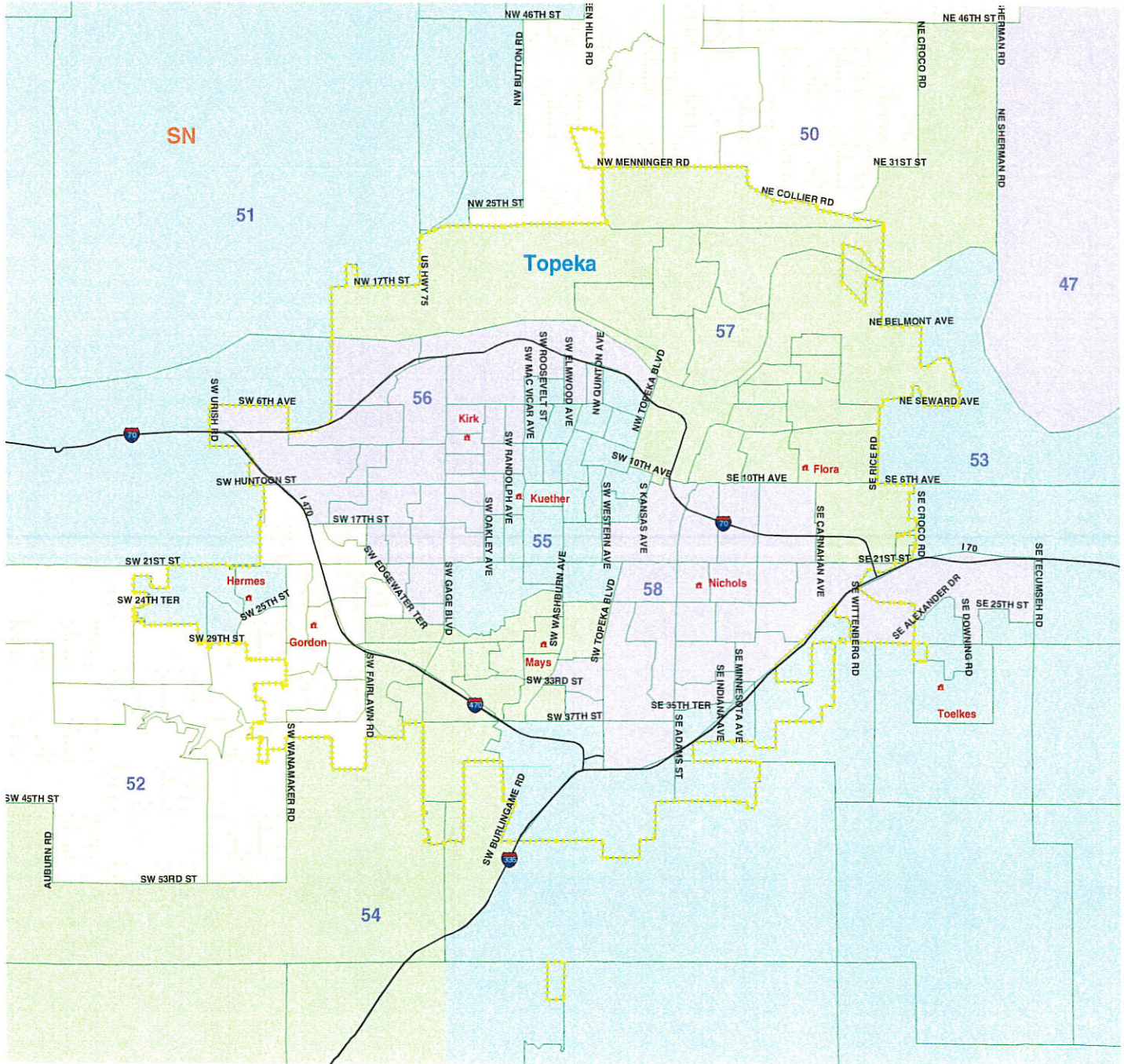
M2_HR State House 4 for KLRD TR

Map Layers

- County
- Voting District
- Cities class 1 or 2
- House Incumbent
- Interstate Highway

0 1 2 3
Miles

Kansas Legislative Research Dept. 12/21/01



State House 4

Lawrence area

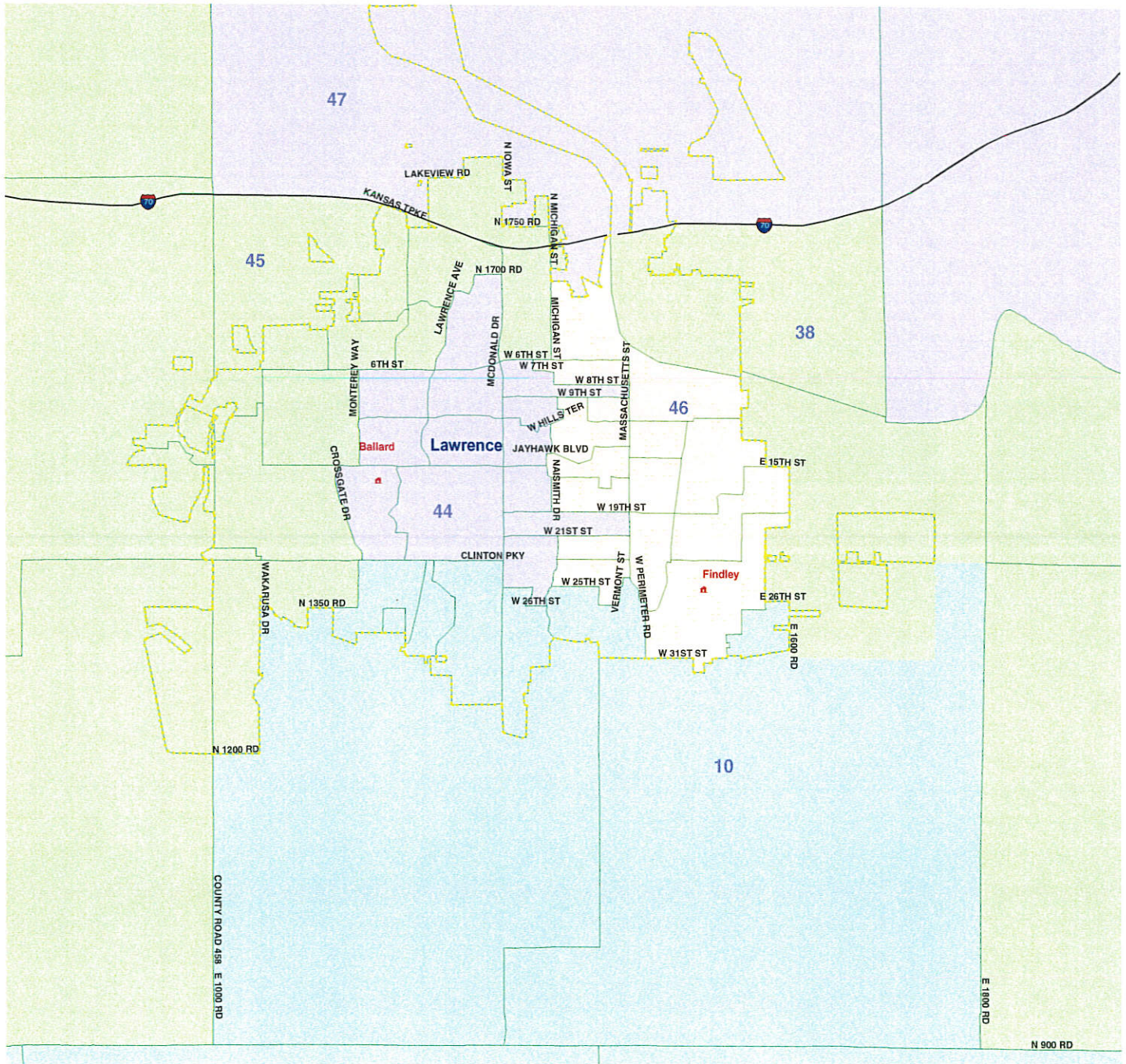
page 12 of 19

M2_HR State House 4 for KLRD TR
Map Layers

- County
- Voting District
- Cities class 1 or 2
- House Incumbent
- Interstate Highway

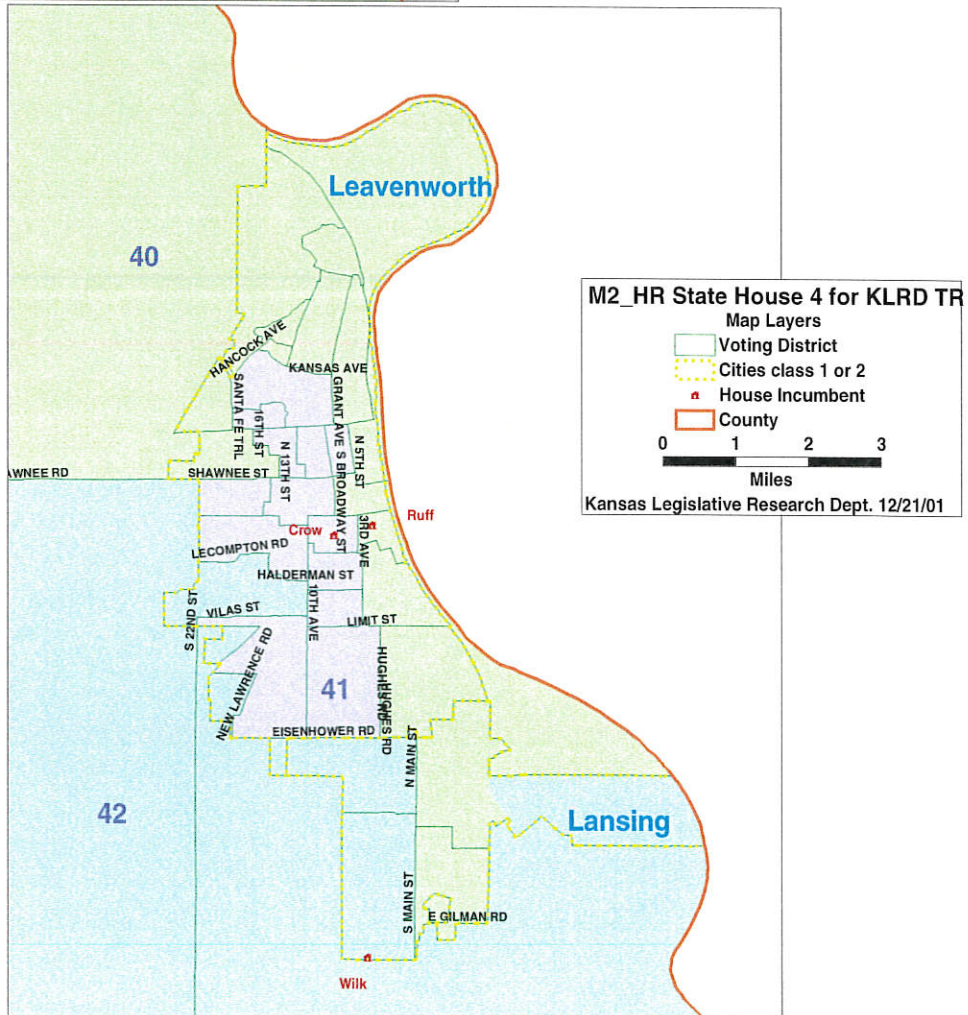
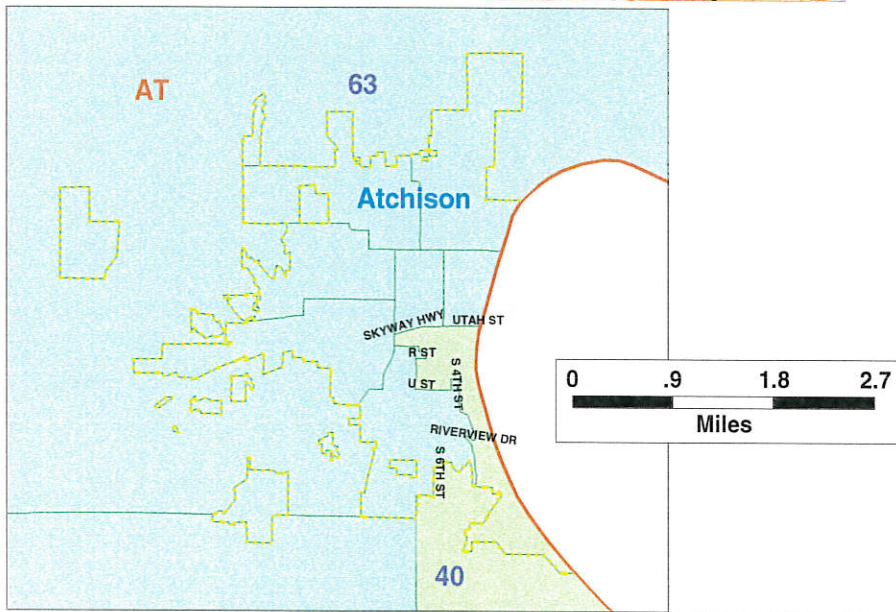
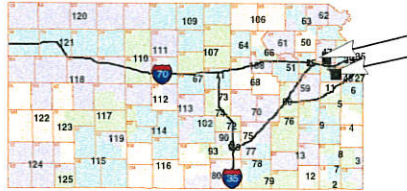
0 .8 1.6 2.4
Miles

Kansas Legislative Research Dept. 12/21/01



State House 4 Atchison and Leavenworth areas

page 13 of 19



State House 4

Wyandotte County

page 14 of 19

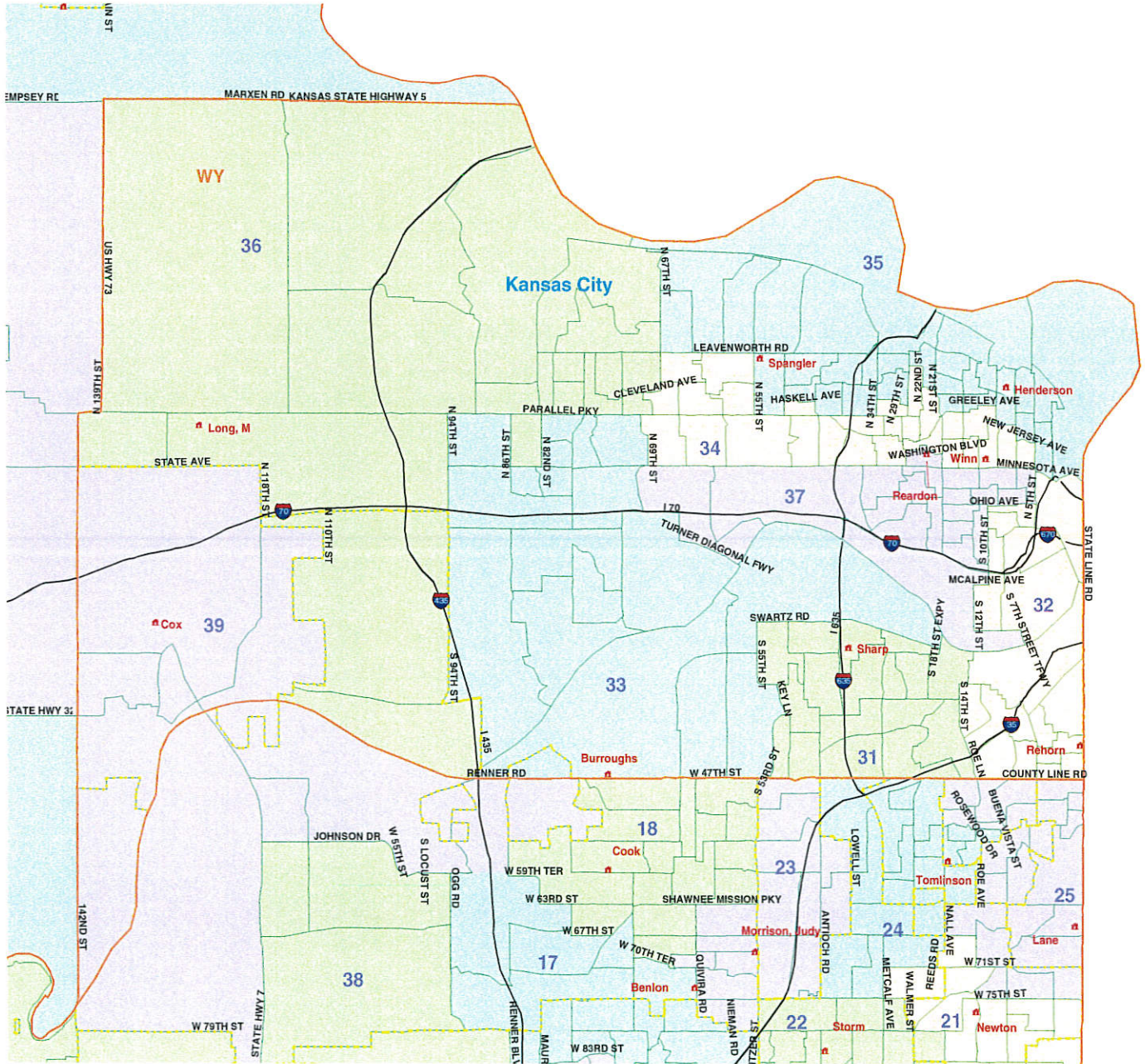
M2_HR State House 4 for KLRD TR

Map Layers

- Voting District
- Cities class 1 or 2
- House Incumbent
- Interstate Highway
- County






Miles

Kansas Legislative Research Dept. 12/21/01



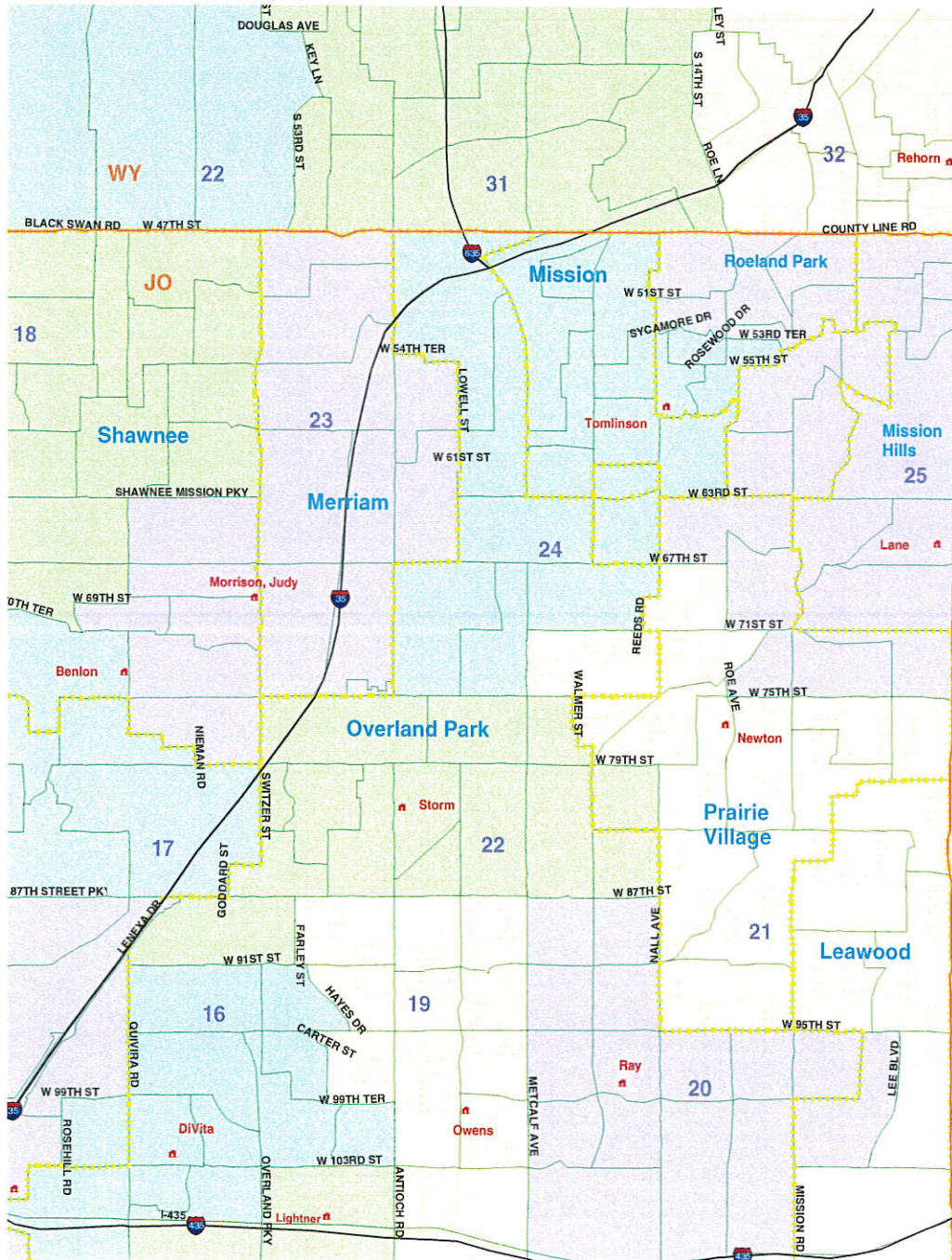
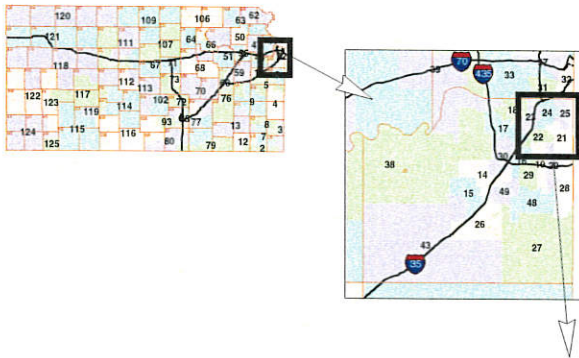
State House 4
Johnson County
 Northeast corner
 page 15 of 19

M2_HR State House 4 for KLRD TR
 Map Layers

-  Voting District
-  Cities class 1 or 2
-  House Incumbent
-  Interstate Highway
-  County

0 .7 1.4 2.1
 Miles

Kansas Legislative Research Dept. 12/21/01



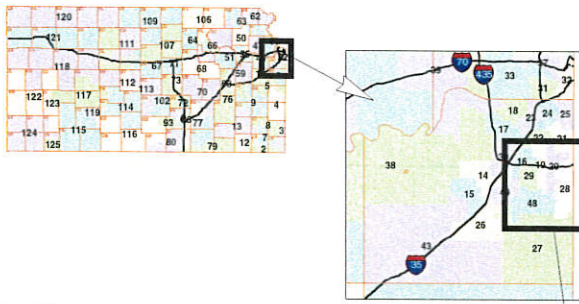
M2_State House 4 for KLRD TR

Map Layers

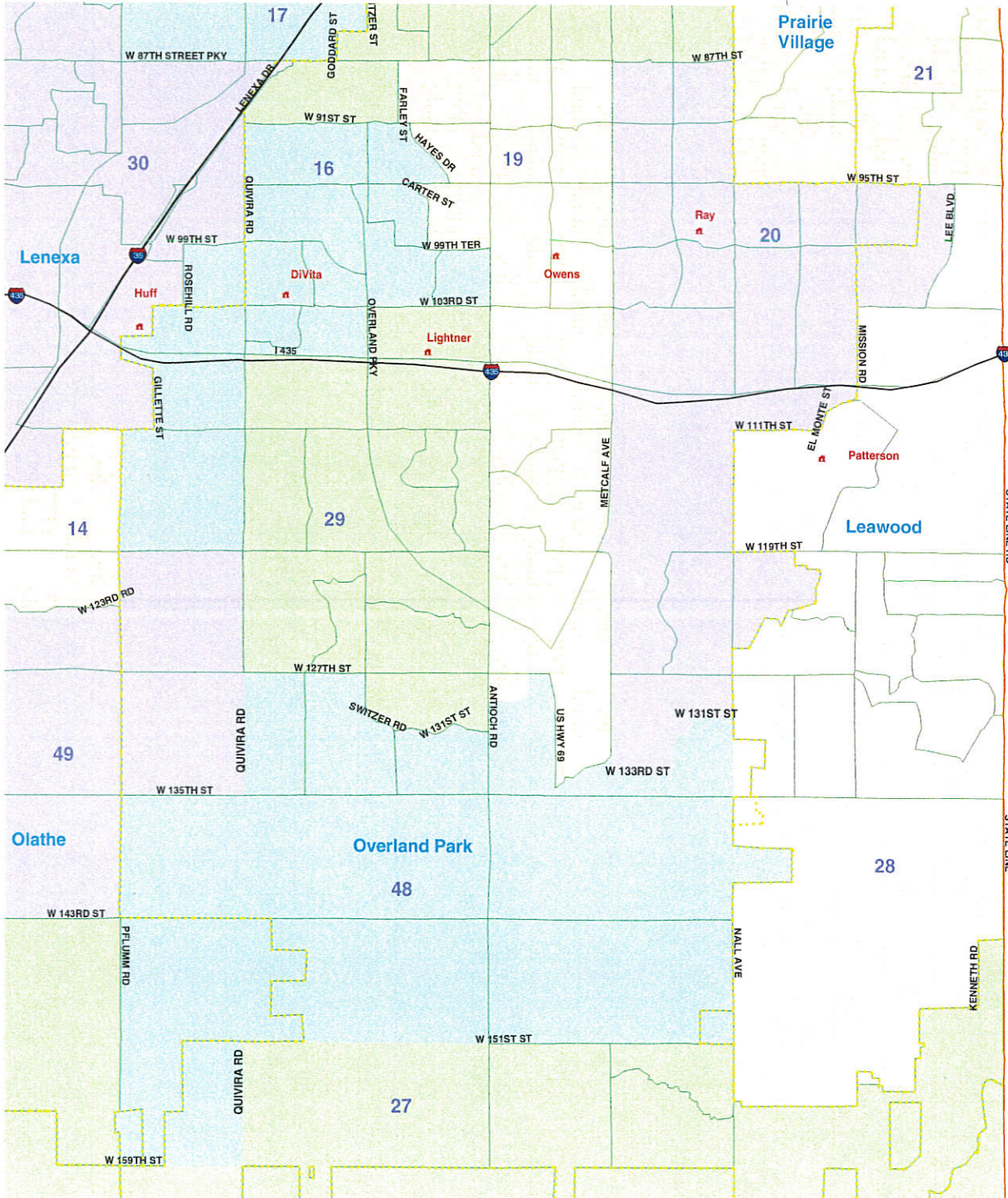
- Voting District
- Cities class 1 or 2
- House Incumbent
- Interstate Highway
- County

0 .6 1.2 1.8
Miles






Kansas Legislative Research Dept. 12/21/01



State House 4
Johnson County
 Central east
 page 16 of 19

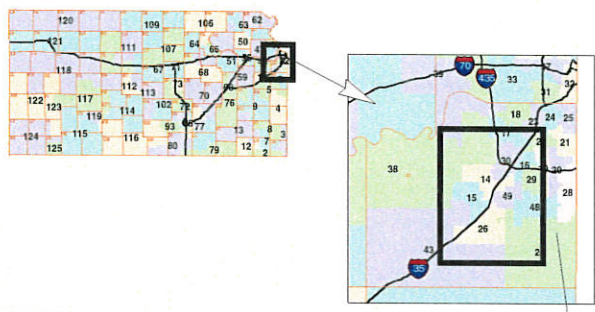


M2_HR State House 4 for KLRD TR
Map Layers

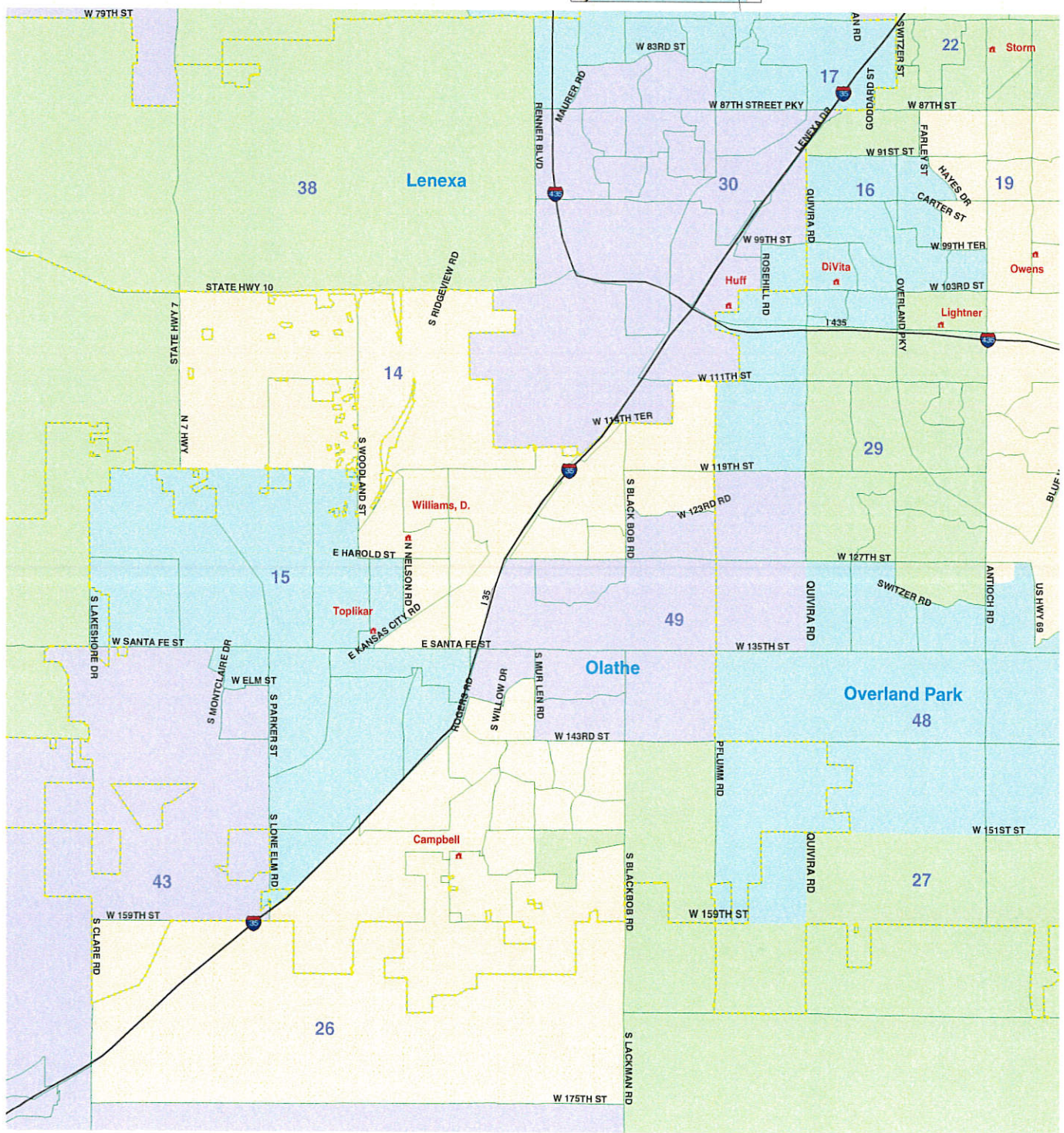
-  Voting District
-  Cities class 1 or 2
-  House Incumbent
-  Interstate Highway
-  County

0 .8 1.6 2.4
 Miles

Kansas Legislative Research Dept. 12/21/01



State House 4
Johnson County
 Central
 page 17 of 19

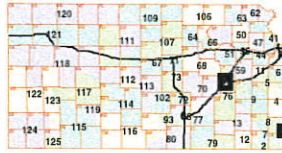


M2_HR State House 4 for KLRD TR
 Map Layers

- Voting District
- Cities class 1 or 2
- House Incumbent
- Interstate Highway
- County

0 1 2 3
 Miles

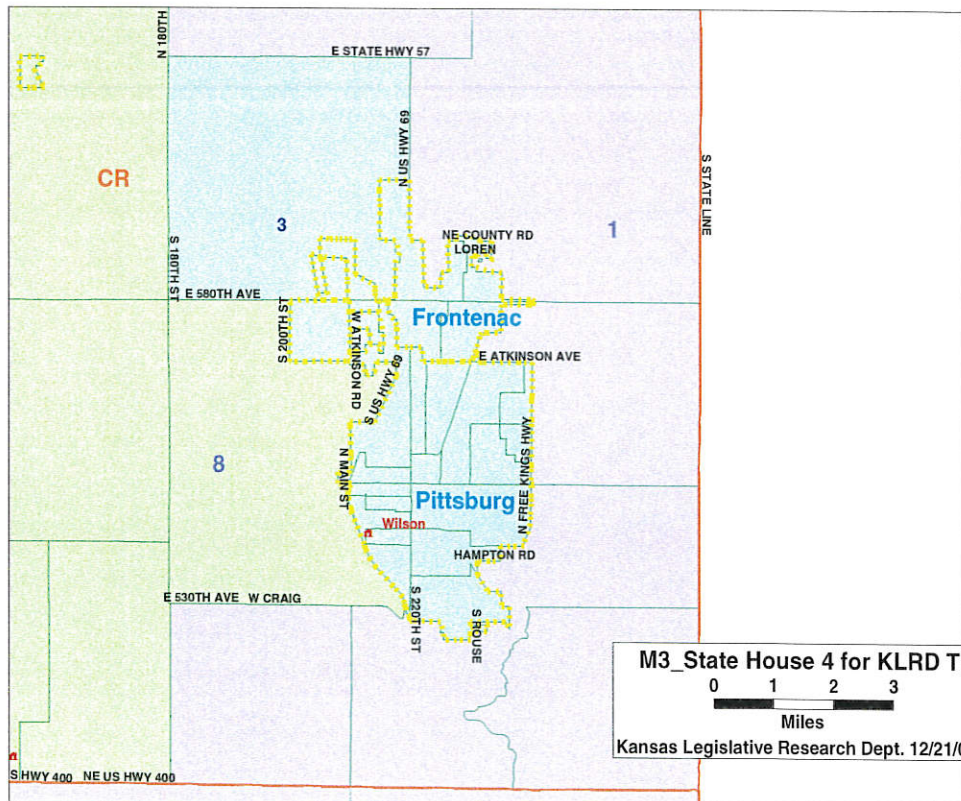
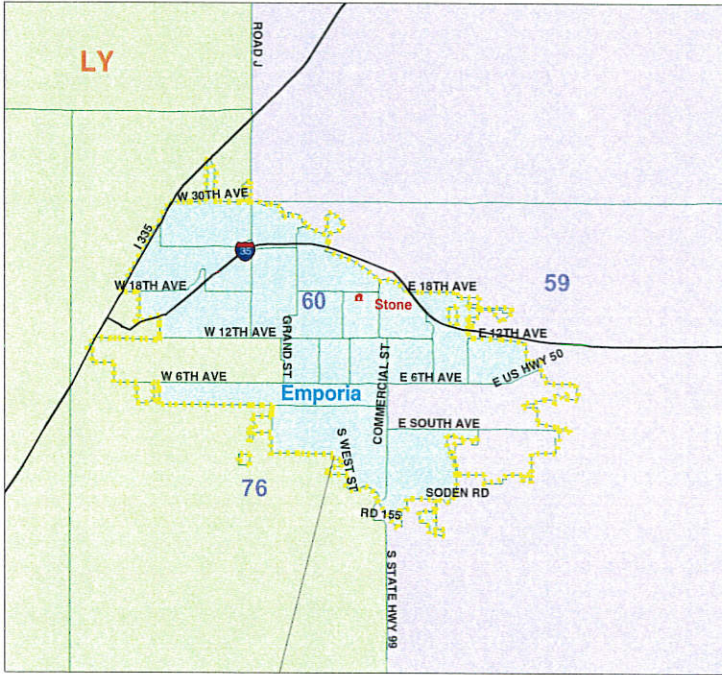
Kansas Legislative Research Dept. 12/21/01



State House 4

Emporia and Pittsburg

page 18 of 19



M3_State House 4 for KLRD TR

0 1 2 3
 Miles

Kansas Legislative Research Dept. 12/21/01

6-19

State House 4

page 19 of 19

M2_HR State House 4 for KLRD TR

Map Layers

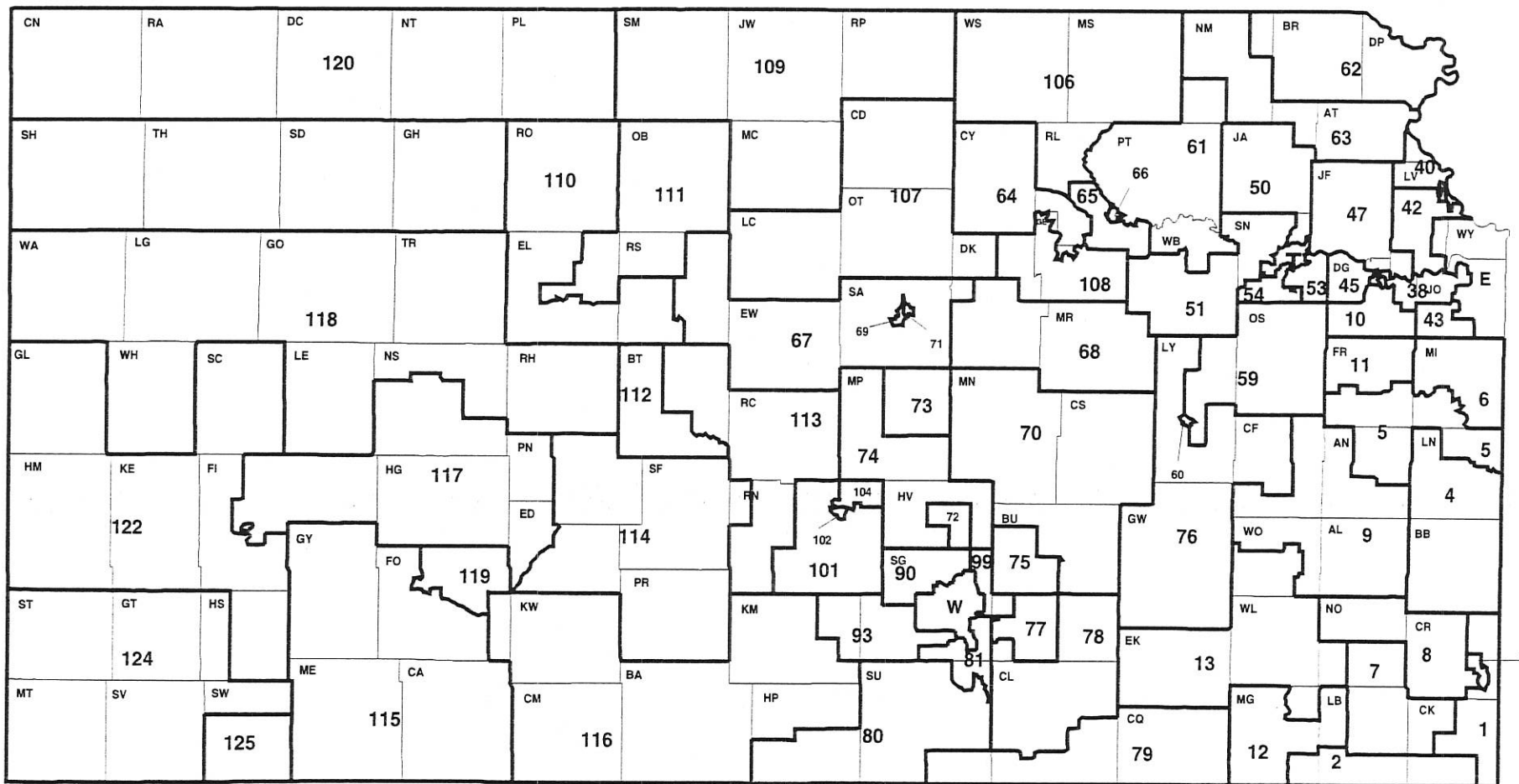
County District

0 20 40 60

Miles

Kansas Legislative Research Dept. 12/21/01

NOTE: In urban areas, VTD boundaries and highways have been hidden so that other information can be displayed. Color etailed maps of urban areas precede this statewide map.



W= Wichita districts 83-89, 91, 92, 94-98, 100, 103, 105

T= Topeka districts 52, 55-57

E=Wyandotte and Johnson Co. districts 14-27, 30-36, 29,37,48,49

M2_HR State House 4 for KLRD TR

	Population	Deviation	%Deviation	Dist	Population	Deviation	%Deviation	Dist	Population	Deviation	%Deviation
1	21,495	117	.55 %	43	22,046	668	3.12 %	85	21,843	465	2.18 %
2	22,431	1,053	4.93 %	44	22,234	856	4.00 %	86	21,787	409	1.91 %
3	21,870	492	2.30 %	45	21,714	336	1.57 %	87	22,153	775	3.63 %
4	21,796	418	1.96 %	46	21,816	438	2.05 %	88	21,145	-233	-1.09 %
5	21,020	-358	-1.67 %	47	20,338	-1,040	-4.86 %	89	20,740	-638	-2.98 %
6	20,669	-709	-3.32 %	48	21,814	436	2.04 %	90	21,567	189	.88 %
7	21,801	423	1.98 %	49	22,141	763	3.57 %	91	21,217	-161	-.75 %
8	22,320	942	4.41 %	50	20,415	-963	-4.50 %	92	20,624	-754	-3.53 %
9	21,019	-359	-1.68 %	51	20,888	-490	-2.29 %	93	21,662	284	1.33 %
10	21,103	-275	-1.29 %	52	20,615	-763	-3.57 %	94	20,528	-850	-3.98 %
11	20,397	-981	-4.59 %	53	20,729	-649	-3.04 %	95	21,466	88	.41 %
12	21,857	479	2.24 %	54	20,746	-632	-2.96 %	96	22,063	685	3.20 %
13	20,989	-389	-1.82 %	55	21,473	95	.44 %	97	20,942	-436	-2.04 %
14	22,177	799	3.74 %	56	21,104	-274	-1.28 %	98	21,133	-245	-1.15 %
15	21,615	237	1.11 %	57	20,482	-896	-4.19 %	99	21,929	551	2.58 %
16	20,352	-1,026	-4.80 %	58	20,901	-477	-2.23 %	100	22,197	819	3.83 %
17	21,718	340	1.59 %	59	21,646	268	1.25 %	101	20,794	-584	-2.73 %
18	20,434	-944	-4.42 %	60	21,530	152	.71 %	102	20,681	-697	-3.26 %
19	21,380	2	.01 %	61	21,829	451	2.11 %	103	21,330	-48	-.22 %
20	22,289	911	4.26 %	62	22,318	940	4.40 %	104	21,046	-332	-1.55 %
21	21,689	311	1.45 %	63	22,328	950	4.44 %	105	20,567	-811	-3.79 %
22	21,257	-121	-.57 %	64	20,927	-451	-2.11 %	106	21,012	-366	-1.71 %
23	20,937	-441	-2.06 %	65	20,903	-475	-2.22 %	107	21,082	-296	-1.38 %
24	21,761	383	1.79 %	66	21,500	122	.57 %	108	21,094	-284	-1.33 %
25	20,860	-518	-2.42 %	67	21,201	-177	-.83 %	109	21,419	41	.19 %
26	22,059	681	3.19 %	68	20,400	-978	-4.57 %	110	20,433	-945	-4.42 %
27	22,101	723	3.38 %	69	21,955	577	2.70 %	111	21,851	473	2.21 %
28	22,255	877	4.10 %	70	20,585	-793	-3.71 %	112	20,692	-686	-3.21 %
29	20,639	-739	-3.46 %	71	20,338	-1,040	-4.86 %	113	20,447	-931	-4.35 %
30	22,018	640	2.99 %	72	20,737	-641	-3.00 %	114	22,411	1,033	4.83 %
31	21,292	-86	-.40 %	73	20,552	-826	-3.86 %	115	22,310	932	4.36 %
32	20,398	-980	-4.58 %	74	20,499	-879	-4.11 %	116	22,432	1,054	4.93 %
33	22,285	907	4.24 %	75	21,313	-65	-.30 %	117	22,127	749	3.50 %
34	22,210	832	3.89 %	76	21,662	284	1.33 %	118	21,302	-76	-.36 %
35	21,823	445	2.08 %	77	21,432	54	.25 %	119	22,419	1,041	4.87 %
36	21,055	-323	-1.51 %	78	22,098	720	3.37 %	120	21,937	559	2.61 %
37	22,157	779	3.64 %	79	22,429	1,051	4.92 %	121	20,588	-790	-3.70 %
38	21,936	558	2.61 %	80	22,441	1,063	4.97 %	122	21,239	-139	-.65 %
39	21,414	36	.17 %	81	21,921	543	2.54 %	123	20,957	-421	-1.97 %
40	20,609	-769	-3.60 %	82	21,096	-282	-1.32 %	124	21,706	328	1.53 %
*1	20,475	-903	-4.22 %	83	21,173	-205	-.96 %	125	22,148	770	3.60 %
	20,596	-782	-3.66 %	84	20,410	-968	-4.53 %				

6-20

Plan: M2_HR State House 4 for KLRD TR
 Plan Type: House
 Administrator: Duane Simpson
 User: KLRD

Population Summary Report

DISTRICT	K_Population	DEVIATION	% DEVN.
1	21,495	117	0.55
2	22,431	1,053	4.93
3	21,870	492	2.30
4	21,796	418	1.96
5	21,020	-358	-1.67
6	20,669	-709	-3.32
7	21,801	423	1.98
8	22,320	942	4.41
9	21,019	-359	-1.68
10	21,103	-275	-1.29
11	20,397	-981	-4.59
12	21,857	479	2.24
13	20,989	-389	-1.82
14	22,177	799	3.74
15	21,615	237	1.11
16	20,352	-1,026	-4.80
17	21,718	340	1.59
18	20,434	-944	-4.42
19	21,380	2	0.01
20	22,289	911	4.26
21	21,689	311	1.45
22	21,257	-121	-0.57
23	20,937	-441	-2.06
24	21,761	383	1.79
25	20,860	-518	-2.42
26	22,059	681	3.19
27	22,101	723	3.38
28	22,255	877	4.10
29	20,639	-739	-3.46
30	22,018	640	2.99
31	21,292	-86	-0.40
32	20,398	-980	-4.58
33	22,285	907	4.24
34	22,210	832	3.89
35	21,823	445	2.08
36	21,055	-323	-1.51
37	22,157	779	3.64
38	21,936	558	2.61
39	21,414	36	0.17
40	20,609	-769	-3.60
41	20,475	-903	-4.22

B-2!

DISTRICT	K_Population	DEVIATION	% DEVN.
42	20,596	-782	-3.66
43	22,046	668	3.12
44	22,234	856	4.00
45	21,714	336	1.57
46	21,816	438	2.05
47	20,338	-1,040	-4.86
48	21,814	436	2.04
49	22,141	763	3.57
50	20,415	-963	-4.50
51	20,888	-490	-2.29
52	20,615	-763	-3.57
53	20,729	-649	-3.04
54	20,746	-632	-2.96
55	21,473	95	0.44
56	21,104	-274	-1.28
57	20,482	-896	-4.19
58	20,901	-477	-2.23
59	21,646	268	1.25
60	21,530	152	0.71
61	21,829	451	2.11
62	22,318	940	4.40
63	22,328	950	4.44
64	20,927	-451	-2.11
65	20,903	-475	-2.22
66	21,500	122	0.57
67	21,201	-177	-0.83
68	20,400	-978	-4.57
69	21,955	577	2.70
70	20,585	-793	-3.71
71	20,338	-1,040	-4.86
72	20,737	-641	-3.00
73	20,552	-826	-3.86
74	20,499	-879	-4.11
75	21,313	-65	-0.30
76	21,662	284	1.33
77	21,432	54	0.25
78	22,098	720	3.37
79	22,429	1,051	4.92
80	22,441	1,063	4.97
81	21,921	543	2.54
82	21,096	-282	-1.32
83	21,173	-205	-0.96
84	20,410	-968	-4.53
85	21,843	465	2.18
86	21,787	409	1.91
87	22,153	775	3.63
88	21,145	-233	-1.09

6-22

DISTRICT	K_Population	DEVIATION	% DEVN.
89	20,740	-638	-2.98
90	21,567	189	0.88
91	21,217	-161	-0.75
92	20,624	-754	-3.53
93	21,662	284	1.33
94	20,528	-850	-3.98
95	21,466	88	0.41
96	22,063	685	3.20
97	20,942	-436	-2.04
98	21,133	-245	-1.15
99	21,929	551	2.58
100	22,197	819	3.83
101	20,794	-584	-2.73
102	20,681	-697	-3.26
103	21,330	-48	-0.22
104	21,046	-332	-1.55
105	20,567	-811	-3.79
106	21,012	-366	-1.71
107	21,082	-296	-1.38
108	21,094	-284	-1.33
109	21,419	41	0.19
110	20,433	-945	-4.42
111	21,851	473	2.21
112	20,692	-686	-3.21
113	20,447	-931	-4.35
114	22,411	1,033	4.83
115	22,310	932	4.36
116	22,432	1,054	4.93
117	22,127	749	3.50
118	21,302	-76	-0.36
119	22,419	1,041	4.87
120	21,937	559	2.61
121	20,588	-790	-3.70
122	21,239	-139	-0.65
123	20,957	-421	-1.97
124	21,706	328	1.53
125	22,148	770	3.60

Total Population: 2,672,257
 Ideal District Population: 21,378

Summary Statistics

Population Range: 20,338 to 22,441
 Ratio Range: 1.10
 Absolute Range: -1,040 to 1,063
 Absolute Overall Range: 2,103.00
 Relative Range: -4.86% to 4.97%
 Relative Overall Range: 9.84%
 Absolute Mean Deviation: 566.30

6-23

Plan: M2_HR State House 4 for KLRD TR

Administrator: Duane Simpson

Type: House

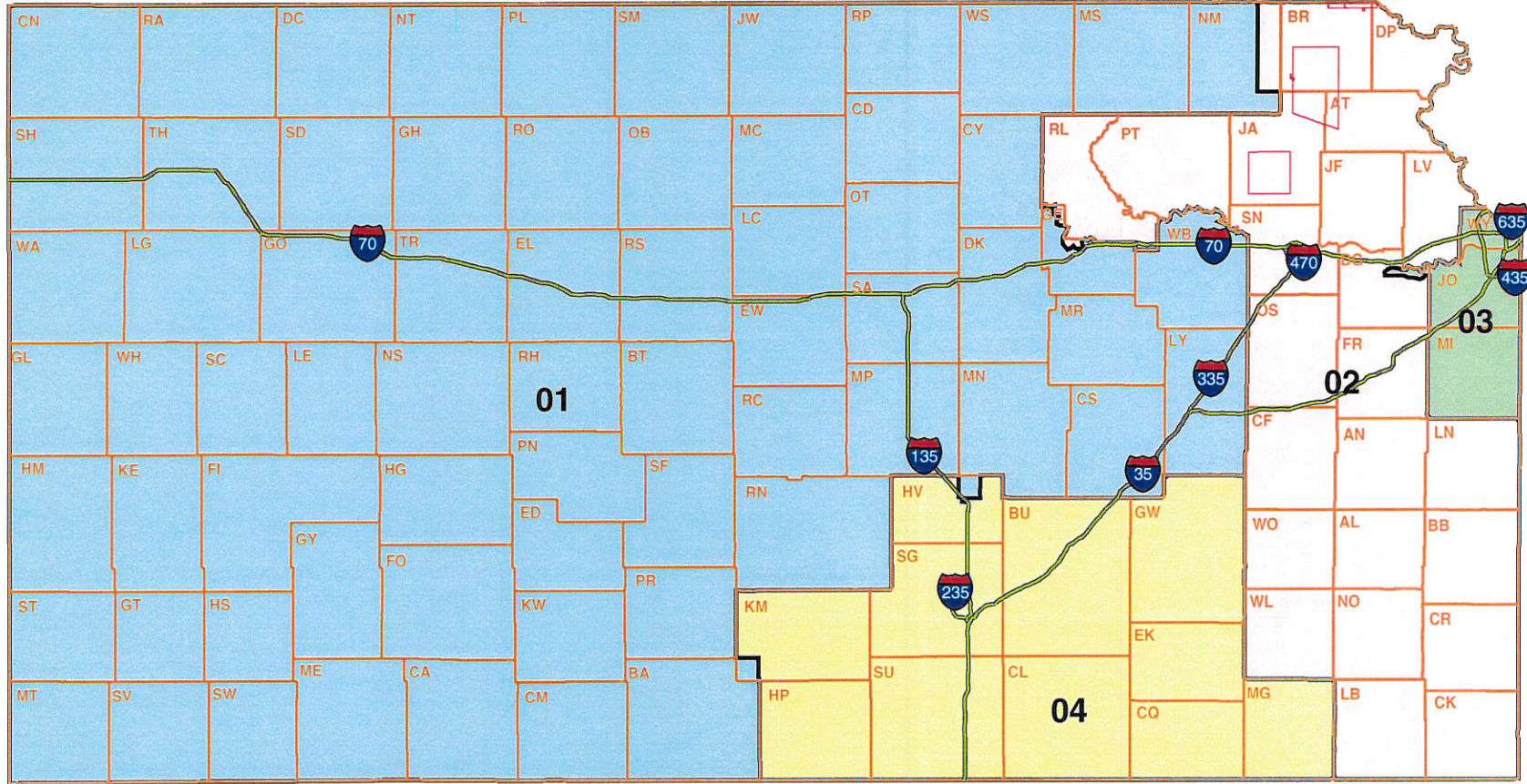
User: KLRD

Relative Mean Deviation: 2.65%

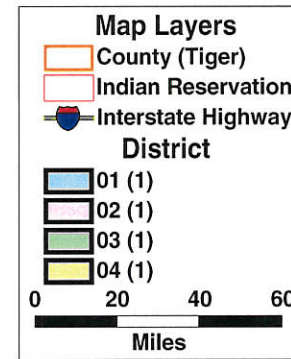
Standard Deviation: 645.27

6-24

Caucus_J



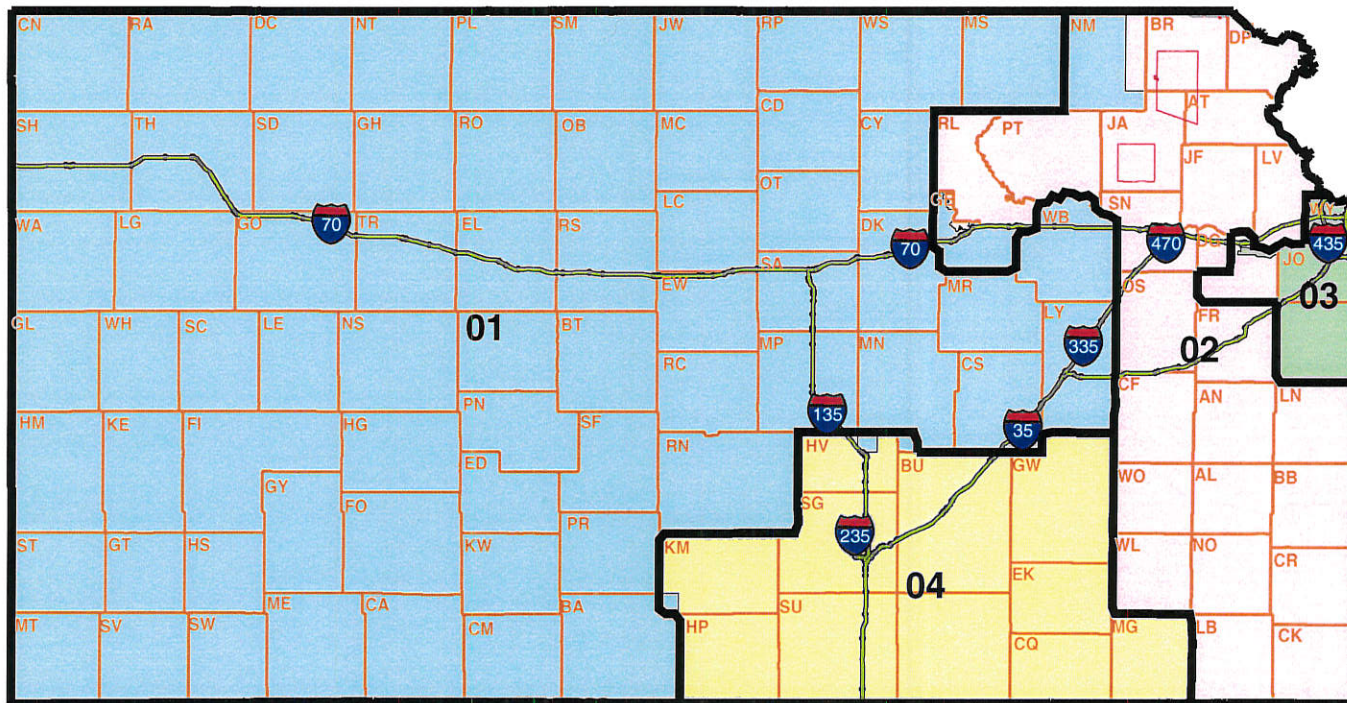
District	Population	Deviation	% Deviation
01	672,170	65	0.01%
02	672,114	9	0.00%
03	672,038	-67	-0.01%
04	672,096	-9	-0.00%



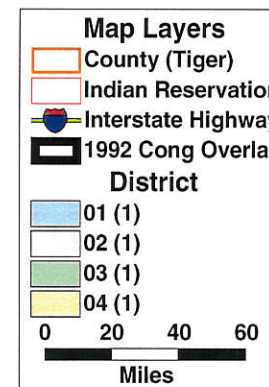
M2_Caucus_J for KLRD TR EI

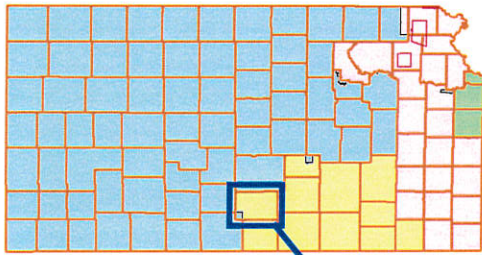
Kansas Legislative Research Department
 10/03/2001

Caucus J

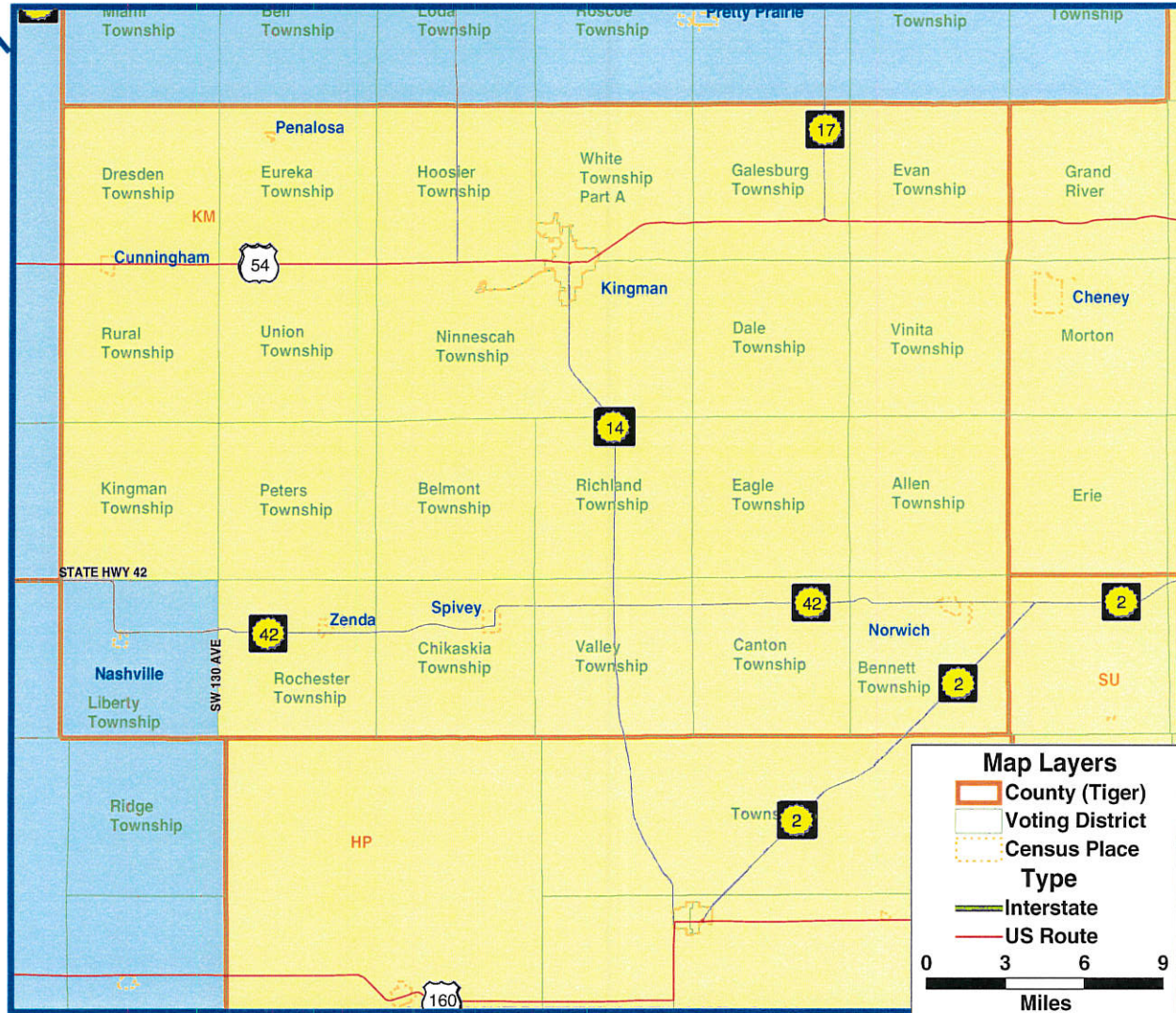


Black lines show boundaries of existing 1992 Congressional Districts.





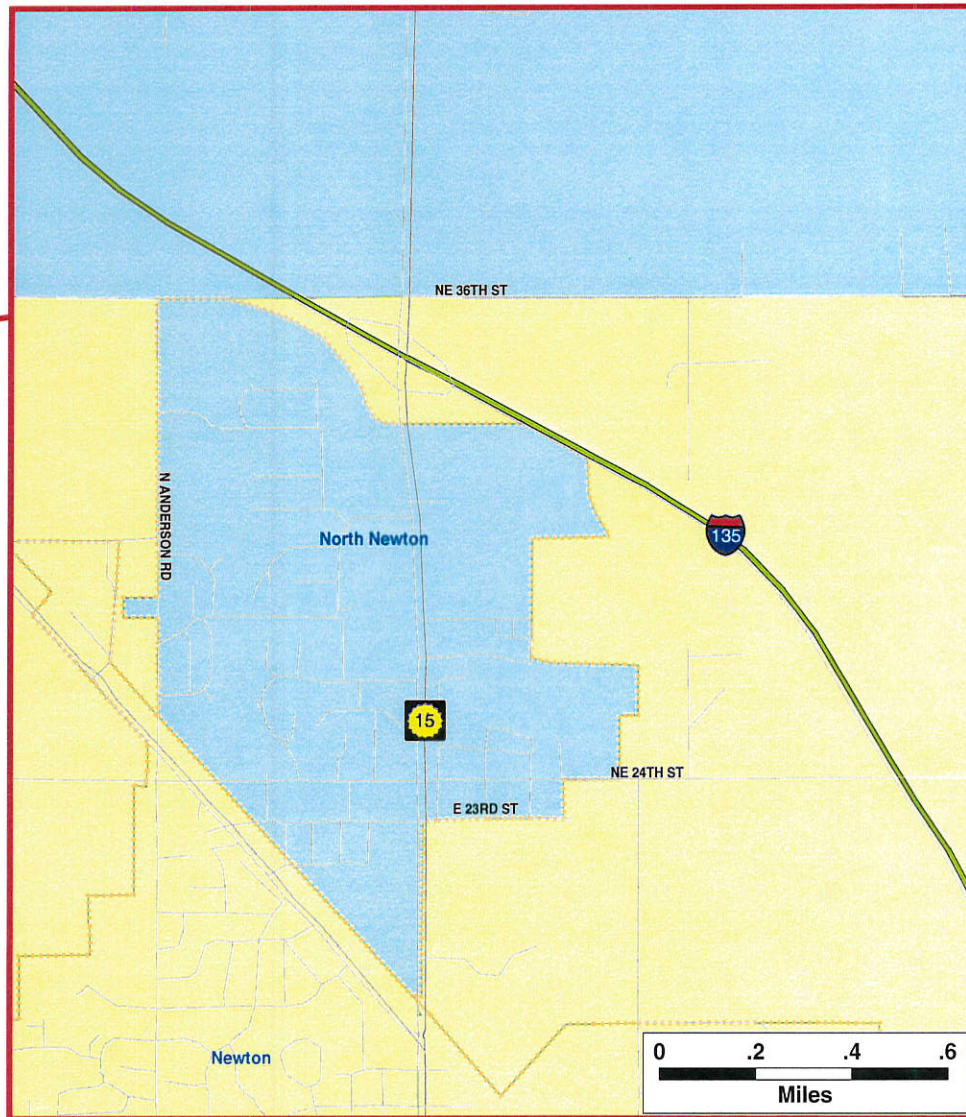
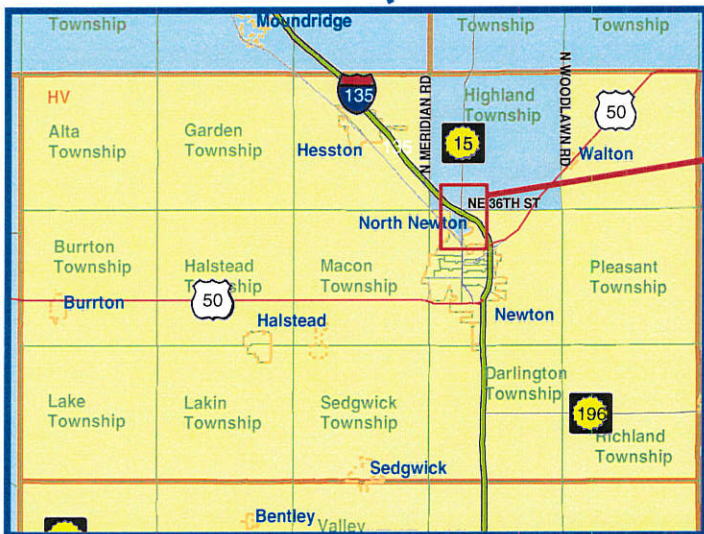
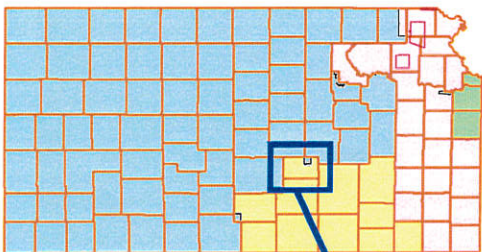
Caucus J detail of Kingman County



M2_Caucus_J for KLRD TR EI

Kansas Legislative Research Department
10/03/2001

Caucus J detail of Harvey County and North Newton



Map Layers

- County (Tiger)
- Voting District
- Census Place

District

- 01 (1)
- 02 (1)
- 03 (1)
- 04 (1)

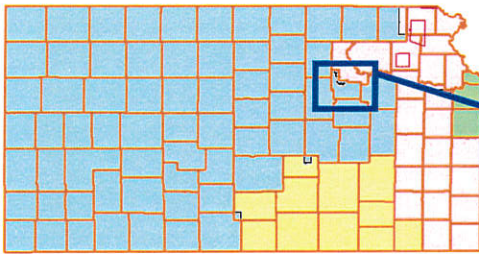
Type

- Interstate
- US Route
- State Route

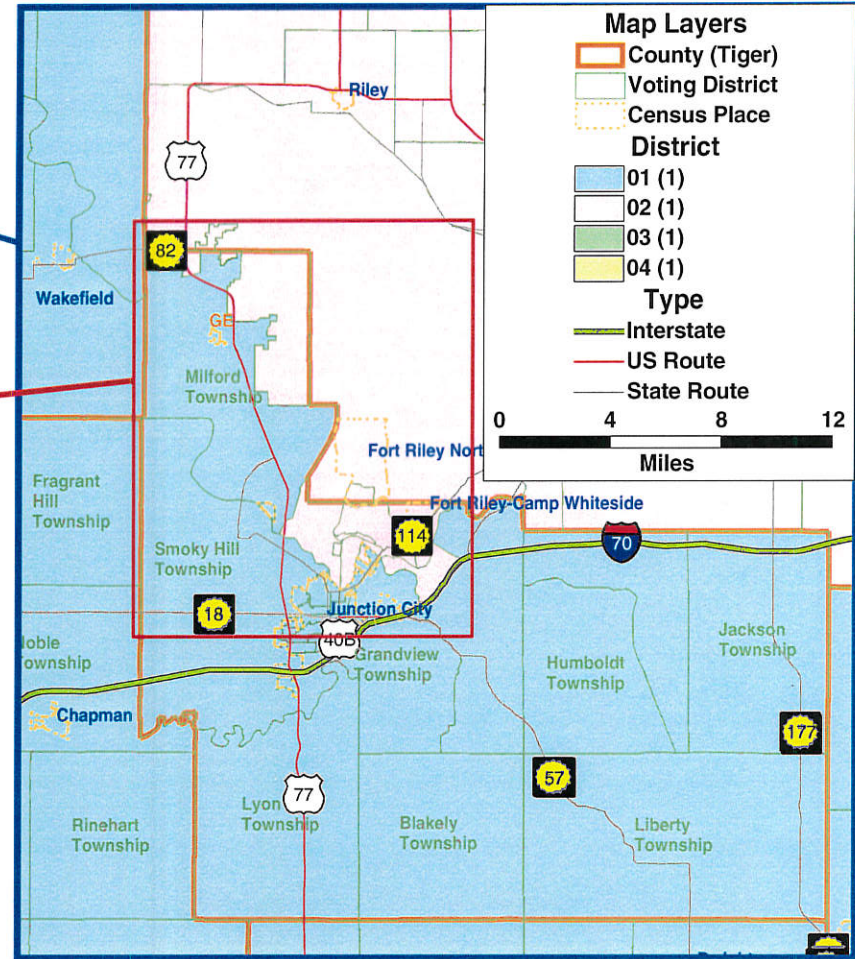
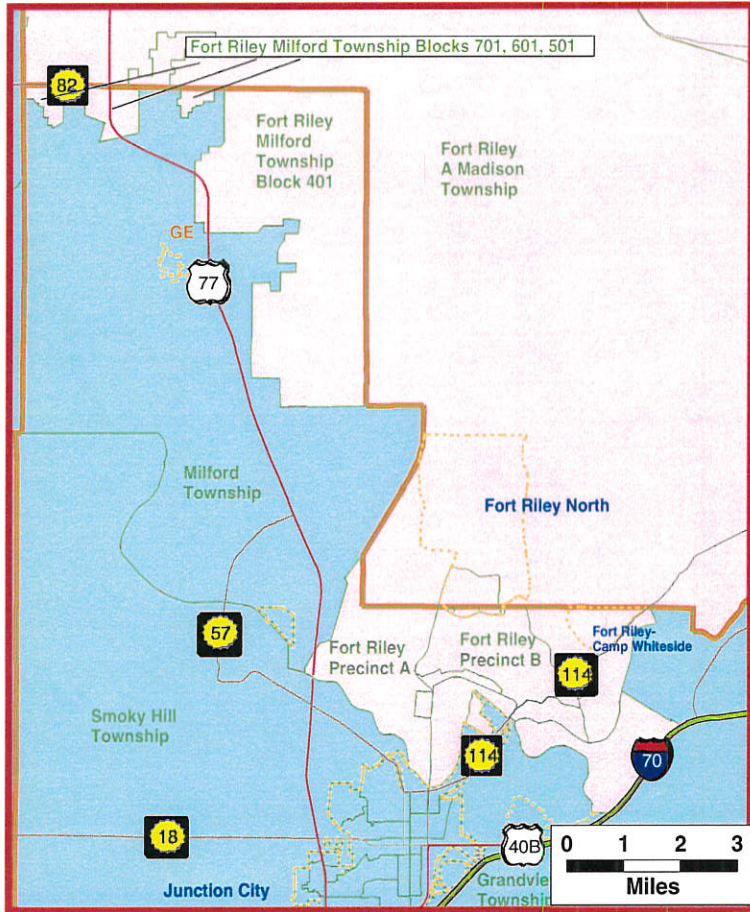
0 4 8 12
Miles

M2_Caucus_J for KLRD TR EI

Kansas Legislative Research Department
10/03/2001

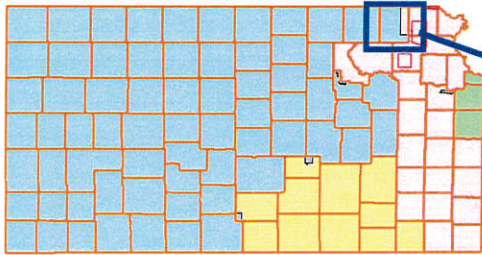


**Caucus J
detail of Geary County**



M2_Caucus_J for KLRD TR EI

Kansas Legislative Research Department
10/03/2001



**Caucus J
detail of Nemaha County**

Map Layers

- County (Tiger)
- Voting District
- Census Place

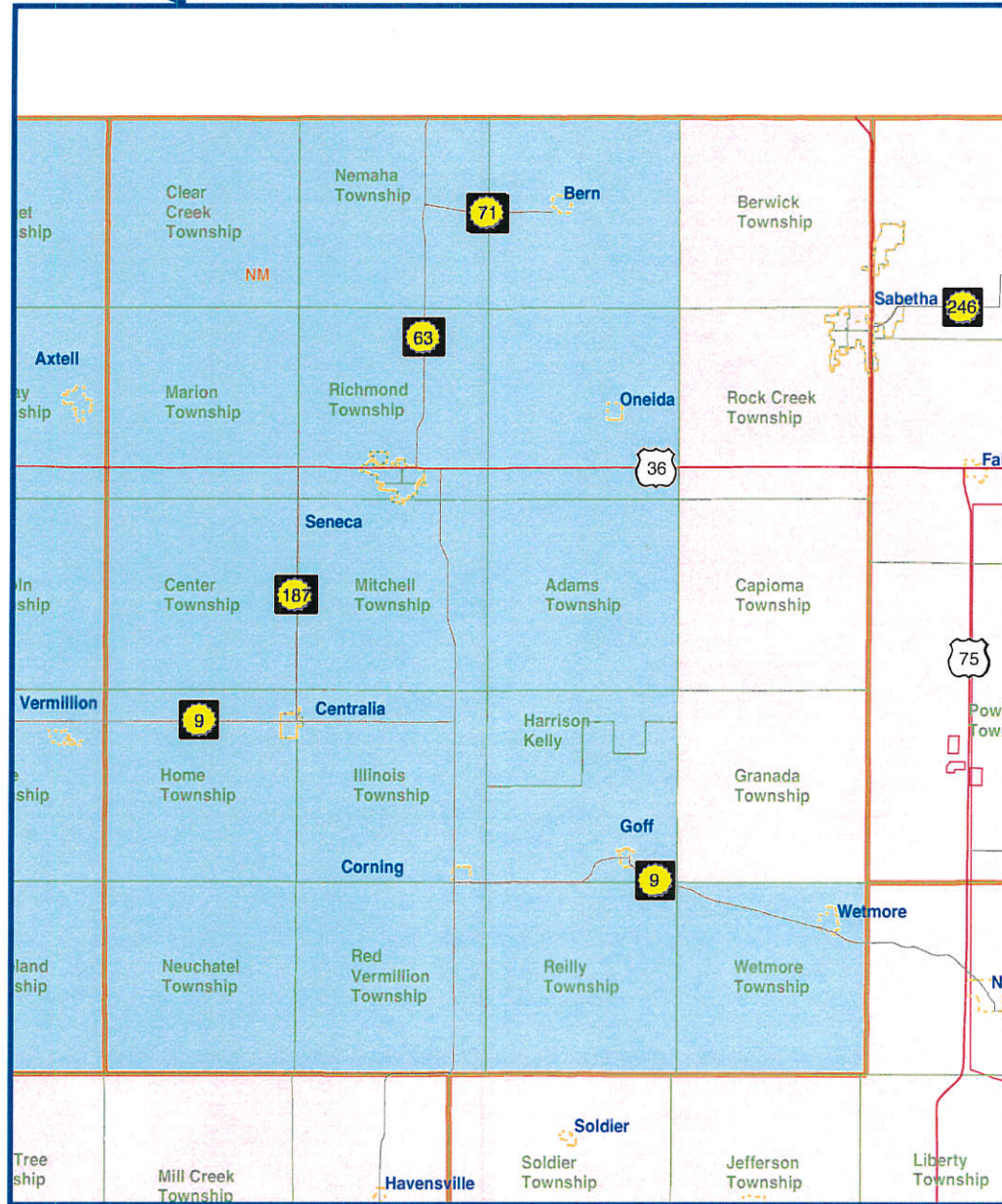
District

- 01 (1)
- 02 (1)
- 03 (1)
- 04 (1)

Type

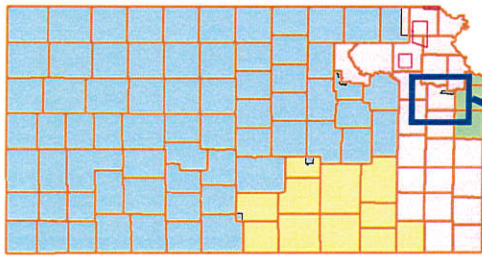
- Interstate
- US Route
- State Route

0 3 6 9
Miles



M2_Caucus_J for KLRD TR EI

Kansas Legislative Research Department
10/03/2001



Caucus J
Douglas County (see next page for further detail)

Map Layers

- County (Tiger)
- Voting District
- Census Place

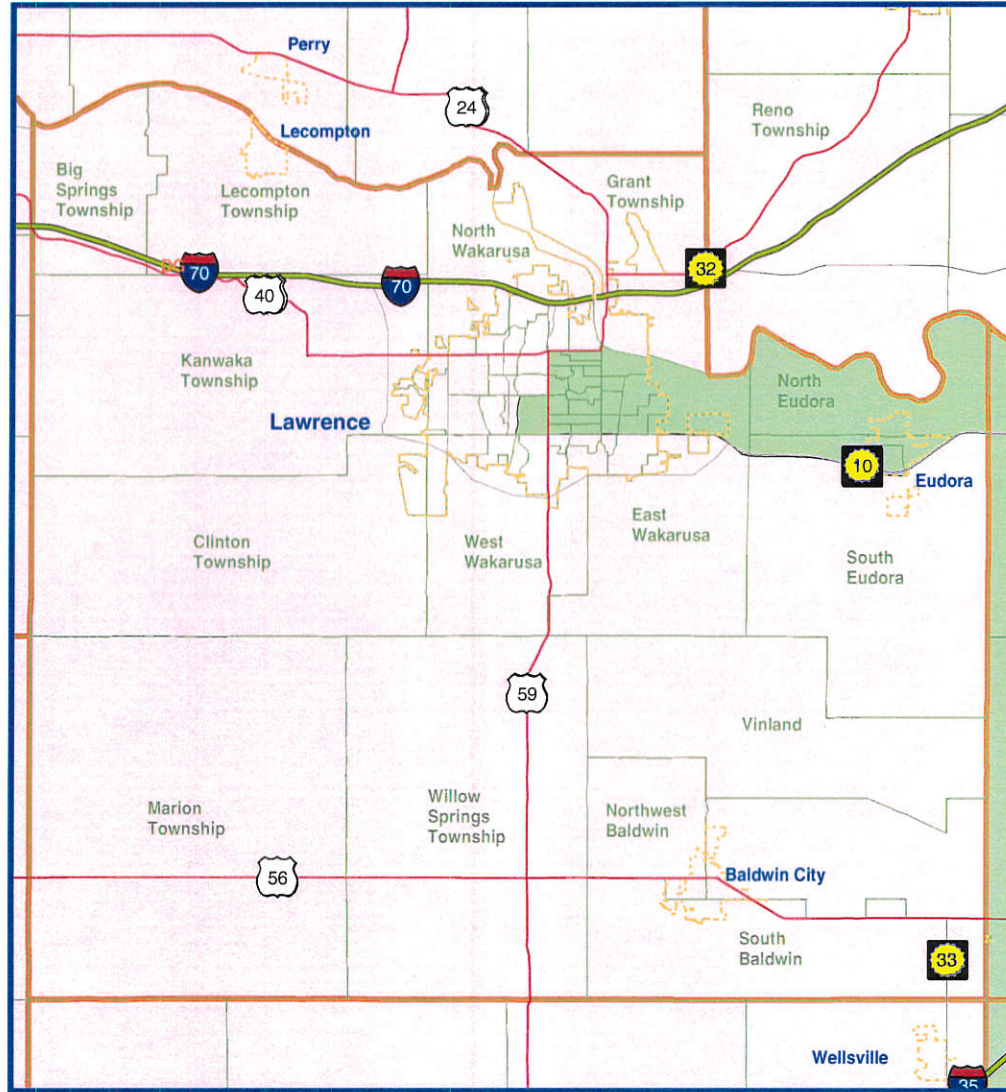
District

- 01 (1)
- 02 (1)
- 03 (1)
- 04 (1)

Type

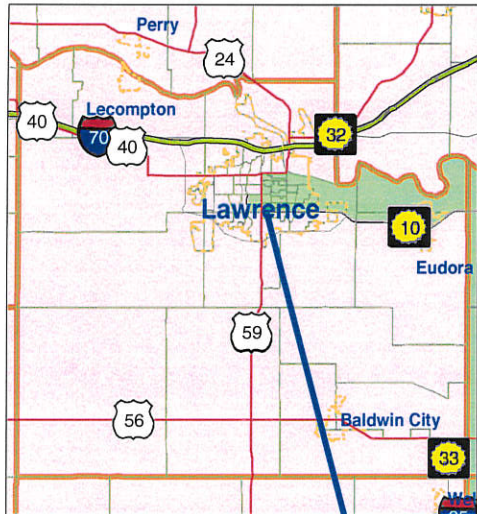
- Interstate
- US Route
- State Route

0 2 4 6
 Miles



M2_Caucus_J for KLRD TR EI

Kansas Legislative Research Department
 10/03/2001



**Caucus J
detail of Douglas County:
City of Lawrence**

Map Layers

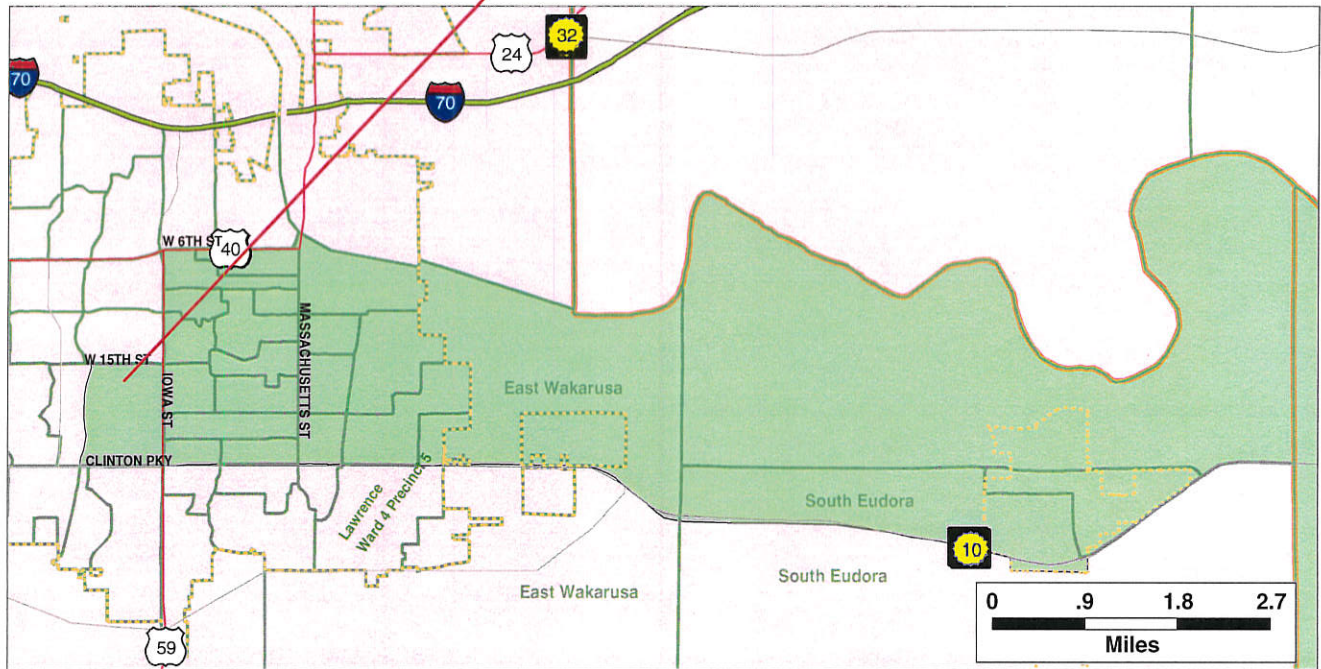
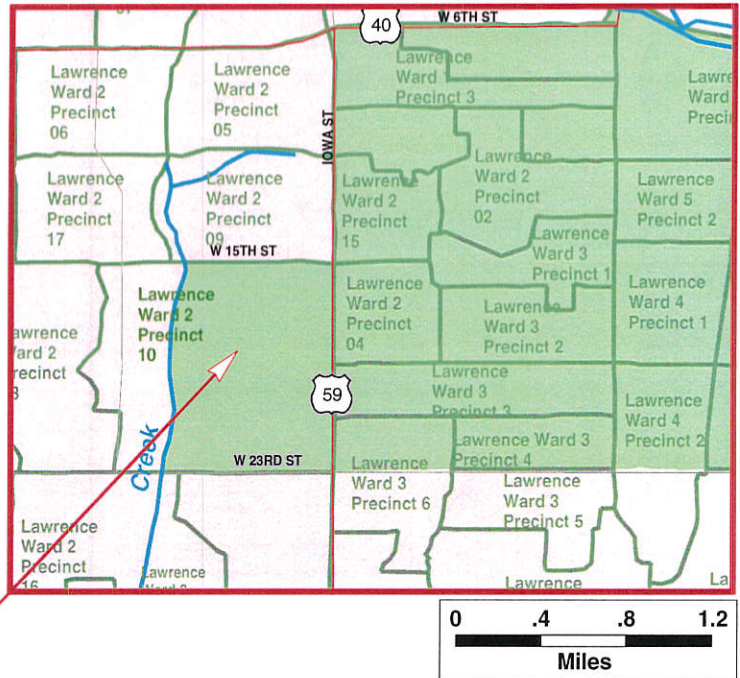
- County (Tiger)
- Voting District
- Census Place District

District

- 01 (1)
- 02 (1)
- 03 (1)
- 04 (1)

Type

- Interstate
- US Route
- State Route



Plan: M2_Caucus_J for KLRD TR EI
Plan Type: Congressional
Administrator: R Caucus
User: klrd

Population Summary Report

Wednesday October 3, 2001

12:40 PM

DISTRICT	Population	DEVIATION	% DEVN.
01	672,170	65	0.01
02	672,114	9	0.00
03	672,038	-67	-0.01
04	672,096	-9	0.00

Total Population: 2,688,418

Ideal District Population: 672,105

Summary Statistics

Population Range: 672,038 to 672,170

Ratio Range: 1.00

Absolute Range: -67 to 65

Absolute Overall Range: 132.00

Relative Range: -0.01% to 0.01%

Relative Overall Range: 0.02%

Absolute Mean Deviation: 37.50

Relative Mean Deviation: 0.01%

Standard Deviation: 54.39