

Approved UKS Date 4-29-89

MINUTES OF THE HOUSE COMMITTEE ON LEGISLATIVE, JUDICIAL AND CONGRESSIONAL
APPORTIONMENT

The meeting was called to order by Representative Vince Snowbarger at
Chairperson

9:20 a.m./~~p.m.~~ on April 25, 1989 in room 526-S of the Capitol.

All members were present except:

Committee staff present:

Fred Carman and Arden Ensley, Revisors
Robert Coldsnow, Legislative Counsel
Stanley Rasmussen, Asst. Legislative Counsel
Mary Galligan and Raney Gilliard, Research
Marian Holeman, Committee Secretary

Conferees appearing before the committee:

Ruth Wilkin, League of Women Voters
Representative Lucas
Representative Fry
Representative Charlton
Representative Guldner
Representative King
Representative Rezac

Chairman Snowbarger opened the meeting for public hearings on Substitute for HB-2492. (Revisor's draft copy of Substitute for HB-2492, Attachment 1.)

Ruth Wilkin appeared to congratulate the committee, express appreciation for their efforts, and commend them on their bi-partisan plan.

Representative Lucas addressed his concerns regarding the proposed 49th District.

Representative Fry spoke to the Committee on District 113. He had written testimony from Jack Wempe, Executive Director, Rice County Economic Development Corp. (Attachment 2).

Representative Charlton expressed her concerns about the proposed Districts in Douglas County.

Representative Guldner discussed the 122nd District.

Representative King aired his views of the proposed districting of Butler County.

Representative Rezac talked to the Committee about his concerns with District 61.

The proposed Special Report of the Committee (Attachment 3) was distributed with a brief explanation by Mr. Coldsnow. The Committee recessed at 10:15.

The Committee reconvened at 10:50. Copies of the proposed Substitute for House Bill 2492 were distributed. Mr. Ensley, Revisor, explained the statutory language in the bill. Representative Roe moved to amend HB-2492 by adopting the Substitute Bill. Representative Adam seconded the motion. Motion passed.

Representatives Justice recorded as a "no" vote.

CONTINUATION SHEET

MINUTES OF THE HOUSE COMMITTEE ON LEGISLATIVE, JUDICIAL AND CONGRESSIONAL APPORTIONMENT,
room 526-S, Statehouse, at 9:20 a.m./~~XXX~~ p.m. on April 25, 1989.

Representative Miller moved that Substitute for HB-2492 be reported favorably for passage. Representative Adam seconded the motion. Motion withdrawn at the request of Representative Shore with the agreement of Representatives Miller and Adam.

Representative Shore proposed to amend the bill by rearranging precincts in Districts 122, 117, and 118. Representative Charlton seconded the motion. Motion failed.

Representative Miller moved that Substitute for HB-2492 be reported favorably for passage. Representative Adam seconded the motion. Motion passed.

Representatives Justice, Charlton, Campbell, and King recorded as voting "no."

Representative Miller moved to amend the proposed Special Report of the Committee to include the conferees who appeared this morning and who were not previously listed under conferees, and that the report be approved as amended. Representative Whiteman seconded the motion. Motion passed.

Meeting adjourned at 11:20 a. m.

SUBSTITUTE FOR HOUSE BILL NO. 2492

By Committee on Legislative, Judicial and Congressional Apportionment

AN ACT concerning state representative districts; providing for the reapportionment thereof; and repealing K.S.A. 4-3,201 to 4-3,327, inclusive.

Be it enacted by the Legislature of the State of Kansas:

Section 1. In accordance with section 2 of article 2 of the constitution of the state of Kansas, the state of Kansas is divided into 125 single member districts. Such state representative districts are reapportioned in accordance with section 1 of article 10 of the constitution of the state of Kansas.

Sec. 2. As used in this act "precinct" means an election precinct on record in the office of the secretary of state.

Sec. 3. When a county, city, precinct or part of a precinct is included within a representative district under this act, the district shall include the territory within such county, city, precinct or part of a precinct as it was constituted on November 1, 1988.

Sec. 4. If a county, city, precinct or part of a precinct is not included within a representative district established by this act, such county, city, precinct or part of a precinct shall be attached to the district to which it is contiguous and, if contiguous to more than one district, it shall be attached to the contiguous district which has the least total population.

If a county, city, precinct or part of a precinct is in two or more representative districts established by this act, such county, city, precinct or part of a precinct shall be attached to and become a part of the district which has the least total population.

Sec. 5. The first representative district shall consist of

*L. J. + C. Apportionment
4-25-89
Attachment 1- 1 thru 22*

precincts Pleasant View, Shawnee, Crawford, Salamanca, Neosho-Faulkner, Neosho-Melrose, Lyon, Spring Valley-Neutral, Spring Valley-Spring Valley, Lowell, Garden-Lowell and Garden-Stanley Mine and the cities of Columbus, Treece, Baxter Springs and Galena in Cherokee county.

Sec. 6. The second representative district shall consist of precincts Sheridan, Ross-West Mineral, Ross-Roseland, Ross-Belleview, Mineral, Cherokee and Lola and the cities of Mineral, Roseland, Scammon and Weir in Cherokee county; and precincts Walnut, Hepler, Brazilton, Sherman, Lincoln, Crowe, Parkview, North Arma, South Arma, Franklin, Capaldo, Raymond, Crawford, Grant, McCune, Beulah, Cherokee, Sheridan, Baker, Opolis and Smelter and that part of precinct 1 of ward 1 of the city of Pittsburg identified as CR041B and the cities of Mulberry, Girard and Frontenac in Crawford county.

Sec. 7. The third representative district shall consist of precincts Lone Star and Chicopee and the city of Pittsburg except that part of precinct 1 of ward 1 identified as CR041B, in Crawford county.

Sec. 8. The fourth representative district shall consist of Bourbon county; and precinct Arcadia in Crawford county; and precincts North Potosi, Sheridan and South Potosi in Linn county.

Sec. 9. The fifth representative district shall consist of precincts Putnam, Walker, Union, Monroe, Jackson and Lincoln and the city of Garnett in Anderson county; precincts Cutler, Ohio, Richmond and Pottawatomie in Franklin county; precincts Liberty, Scott, North Lincoln, South Lincoln, Valley, Paris, Centerville, Blue Mound, Mound City and Stanton in Linn county; and precincts East Middle Creek, West Middle Creek, East Valley, West Valley, Sugar Creek, Miami, Osage and Mound in Miami county.

Sec. 10. The sixth representative district shall consist of precincts Richland, Ten Mile, North Wea, South Wea, Paola, Stanton and Osawatomie and those parts of precinct Marysville identified as MI002A, MI002B, MI002C, MI002D and MI002E and the cities of Louisburg, Paola and Osawatomie in Miami county.

Sec. 11. The seventh representative district shall consist of precincts Walton, North, Neosho, Montana, Liberty, Fairview, Oswego, Richland and Hackberry and the cities of Oswego, Chetopa and Parsons in Labette county.

Sec. 12. The eighth representative district shall consist of Neosho county; and precinct Osage in Labette county.

Sec. 13. The ninth representative district shall consist of Allen county; and precincts Reeder, Westphalia, Washington, North Rich, Rich, Lone Elm, Welda, Ozark and Indian Creek in Anderson county.

Sec. 14. The tenth representative district shall consist of precincts Appanoose, North Centropolis, Hayes, Franklin, Peoria, Ottawa, South Centropolis, Pomona, Greenwood, Lincoln, Harrison, Homewood and Williamsburg and the city of Ottawa in Franklin county.

Sec. 15. The eleventh representative district shall consist of precincts Labette, Mound Valley, Mount Pleasant, Elm Grove, Canada and Howard in Labette county; and precincts Parker #1, Parker #2 and Cherokee and the city of Coffeyville in Montgomery county.

Sec. 16. The twelfth representative district shall consist of precincts Drum Creek, Liberty, Independence #1, Caney-Havana, Caney-Tyro, Fawn Creek-Tyro, Fawn Creek-Dearing and those parts of precinct Independence #2 identified as MG008B and MG008C and the cities of Caney and Independence in Montgomery county.

Sec. 17. The thirteenth representative district shall consist of Wilson and Woodson counties; and precincts West Cherry and Cherry and the city of Cherryvale in Montgomery county.

Sec. 18. The fourteenth representative district shall consist of precinct Oxford #1 and that part of precinct Olathe #1 identified as JO098B, precinct 3 of ward 4 of the city of Overland Park, precinct 8 of ward 3 and precincts 1, 2, 3, 4, 6, 7 and 8 of ward 4 of the city of Olathe in Johnson county.

Sec. 19. The fifteenth representative district shall

consist of that part of precinct Monticello #1 identified as JO006B, those parts of precinct Olathe #1 identified as JO098A and JO098C, those parts of precinct Olathe #2 identified as JO190C, JO190D and JO190E, precincts 2 and 3 of ward 2 and that part of precinct 4 of ward 2 identified as JO096B of the city of Lenexa, precinct 1 of ward 1, precincts 1, 2, 3, 4, 5, 6, 7 and that part of precinct 8 identified as JO097A of ward 2 and precinct 5 of ward 4 of the city of Olathe in Johnson county.

Sec. 20. The sixteenth representative district shall consist of precincts 1, 2 and 3 of ward 4 of the city of Lenexa, precincts 13 and 14 of ward 2, precinct 1 of ward 3 and precincts 1, 6, 7, 8, 12 and 13 of ward 4 of the city of Overland Park in Johnson county.

Sec. 21. The seventeenth representative district shall consist of precincts 1, 2 and 3 of ward 3 and precincts 1, 2 and 4 of ward 4 of the city of Shawnee, precinct 1 of ward 3 of the city of Lenexa, precincts 4 and 11 of ward 1 and precinct 4 of ward 2 of the city of Overland Park in Johnson county.

Sec. 22. The eighteenth representative district shall consist of precinct Shawnee #1, that part of precinct Monticello #1 identified as JO006A, precinct 1 of the city of Bonner Springs, precinct 1 of the city of Lake Quivira, that part of precinct 8 of ward 2 of the city of Olathe identified as JO097B, that part of precinct 4 of ward 2 of the city of Lenexa identified as JO096A and precincts 1 to 6 inclusive of ward 1, precincts 1, 2 and 5 of ward 2 and precinct 4 of ward 3 of the city of Shawnee in Johnson county.

Sec. 23. The nineteenth representative district shall consist of precincts 2 and 12 of ward 2, precincts 2, 4, 5, 6, 7, 8, 9, 10 and 12 of ward 3 and precinct 10 of ward 5 of the city of Overland Park in Johnson county.

Sec. 24. The twentieth representative district shall consist of precinct 15 of ward 2 and precincts 1, 2, 3, 4, 6, 7, 8, 9, 11, 12, 13 and 14 of ward 5 of the city of Overland Park and that part of precinct Oxford #2 identified as JO214B in

Johnson county.

Sec. 25. The twenty-first representative district shall consist of precincts 5, 6 and 7 of ward 1 and precincts 1 and 6 of ward 2 of the city of Overland Park and precinct 2 of ward 1, precincts 1, 2, 3 and 4 of ward 2, precinct 1 of ward 3, precincts 1, 2, 3, and 4 of ward 4 and precincts 1, 2, 3 and 4 of ward 6 of the city of Prairie Village in Johnson county.

Sec. 26. The twenty-second representative district shall consist of precincts 8, 9, 10, 12 and 13 of ward 1 and precincts 3, 5, 7, 8, 9, 10 and 11 of ward 2 of city of Overland Park and precincts 1, 2 and 3 of ward 5 of the city of Prairie Village in Johnson county.

Sec. 27. The twenty-third representative district shall consist of the city of Merriam and precincts 3 and 4 of ward 2 and precincts 3 and 5 of ward 4 of the city of Shawnee in Johnson county.

Sec. 28. The twenty-fourth representative district shall consist of precincts 1, 2 and 3 of ward 1 of the city of Overland Park, precinct 2 of ward 3 of the city of Roeland Park and the cities of Countryside, Mission and Fairway in Johnson county.

Sec. 29. The twenty-fifth representative district shall consist of precincts 1 and 2 of ward 1, precincts 1 and 2 of ward 2, precinct 1 of ward 3 and precincts 1 and 2 of ward 4 of the city of Roeland Park, precincts 1, 3 and 4 of ward 1 and precincts 2, 3 and 4 of ward 3 of the city of Prairie Village and the cities of Westwood, Westwood Hills, Mission Hills and Mission Woods in Johnson county.

Sec. 30. The twenty-sixth representative district shall consist of precincts 2, 3, 4, 5, 7 and 8 of ward 1 and precincts 1, 2, 3, 6, 9 and 10 of ward 3 of the city of Olathe in Johnson county.

Sec. 31. The twenty-seventh representative district shall consist of precincts Spring Hill #1, Aubry #1, Aubry #2, those parts of precinct Olathe #2 identified as JO190A and JO190F and those parts of Oxford #2 identified as JO214A, JO214C, JO214D,

JO214E, JO214F, JO214G and JO214H and precinct 14 of ward 4 and precinct 15 of ward 5 of the city of Overland Park and precinct 6 of ward 1 and precincts 4, 5 and 7 of ward 3 of the city of Olathe and those parts of the city of Spring Hill identified as JO234A, JO234B, JO234C, JO234D and JO234E in Johnson county.

Sec. 32. The twenty-eighth representative district shall consist of the city of Leawood and precinct 5 of ward 5 of the city of Overland Park in Johnson county.

Sec. 33. The twenty-ninth representative district shall consist of precincts 3 and 11 of ward 3 and precincts 2, 4, 5, 9, 10, 11 and 15 of ward 4 of Overland Park in Johnson county.

Sec. 34. The thirtieth representative district shall consist of precincts 1, 2, 3 and 4 of ward 1, precinct 1 of ward 2, precincts 2, 3 and 4 of ward 3 and precinct 4 of ward 4 of the city of Lenexa in Johnson county.

Sec. 35. The thirty-first representative district shall consist of precincts 2, 3, 4(A), 4(B), 5, 6, 7(A), 7(B) and 8 of ward 7 and precincts 3, 4, 5, 6, 7, 8 and 10 of ward 12 of the city of Kansas City in Wyandotte county.

Sec. 36. The thirty-second representative district shall consist of precinct 1 of ward 1, precincts 2, 3 and 4 of ward 5, precincts 1, 2 and 3 of ward 6, precinct 1 of ward 7, precincts 1 to 7 inclusive of ward 8 and precincts 1 and 2 of ward 12 of the city of Kansas City in Wyandotte county.

Sec. 37. The thirty-third representative district shall consist of that part of the city of Lake Quivira identified as WY127 and precinct 9 of ward 7, precincts 8(B) and 11 to 16 inclusive of ward 9 and precincts 9, 11, 12, 13 and 14 of ward 12 of the city of Kansas City in Wyandotte county.

Sec. 38. The thirty-fourth representative district shall consist of precincts 2, 3, 4 and 5 of ward 1, precincts 1 to 7 inclusive of ward 2, precincts 1 to 7 inclusive and 11 of ward 3, precincts 1, 2, 3 and 4 of ward 4, and precinct 1 of ward 5 of the city of Kansas City in Wyandotte county.

Sec. 39. The thirty-fifth representative district shall

consist of precincts 8, 9 and 10 of ward 3, precincts 3, 4, 5, 6(A), 6(B), 8, 9, 10 and 11 of ward 10, precincts 1, 2, 3, 4(A), 4(B) and 6 of ward 11 and precincts 1(A), 1(B), 3 and 4 of ward 13 of the city of Kansas City in Wyandotte county.

Sec. 40. The thirty-sixth representative district shall consist of precincts 7, 8(A), 9(A), 9(B) and 10 of ward 9, precincts 9, 10(A), 10(B), 11(A) and 11(B) of ward 11 and precincts 2, 5, 6, 7(A), 7(B), 10 and 11 of ward 13 of the city of Kansas City in Wyandotte county.

Sec. 41. The thirty-seventh representative district shall consist of precincts 5 and 6 of ward 4, precincts 5, 6, 7 and 8 of ward 5, precincts 1, 2, 3, 4, 5 and 6 of ward 9, precincts 1, 2 and 7 of ward 10 and precincts 5, 7 and 8 of ward 11 of the city of Kansas City in Wyandotte county.

Sec. 42. The thirty-eighth representative district shall consist of precincts 12, 13, 14 and 15 of ward 11, precincts 8, 9 and 12 of ward 13 and precincts 1 to 12 inclusive of ward 14 of the city of Kansas City in Wyandotte county.

Sec. 43. The thirty-ninth representative district shall consist of precincts 1 and 2 of ward 1, precincts 1 and 2 of ward 3, precincts 1, 2, 3 and 4 of ward 4, precincts 1 to 8 inclusive of ward 5 and precinct 1 of ward 6 of the city of Emporia in Lyon county.

Sec. 44. The fortieth representative district shall consist of precincts Basehor, Glenwood and Walnut and the city of Basehor in Leavenworth county; precincts Prairie 1 and Delaware 1, precinct 1 of ward 1, precinct 1 of ward 2, precinct 1 of ward 3 and precincts 1 and 2 of ward 4 of the city of Bonner Springs and precinct 16 of ward 11 and precinct 13 of ward 14 of the city of Kansas City and the city of Edwardsville in Wyandotte county.

Sec. 45. The forty-first representative district shall consist of precinct 1 of ward 1, precincts 1, 2 and 3 of ward 2, precinct 1 of ward 3, precinct 1 of ward 4, precinct 1 of ward 5, precincts 1, 2, 3, 4 and 5 of ward 6 and precincts 2 and 3 of ward 7 and that part of precinct 1 of ward 7 identified as LV020A

of the city of Leavenworth in Leavenworth county.

Sec. 46. The forty-second representative district shall consist of precincts Easton, Kickapoo, South Delaware II, South Delaware I, Boling, Springdale, Tonganoxie and Stranger and precincts 2, 3 and 4 of ward 5 of the city of Leavenworth and that part of precinct 1 of ward 7 identified as LV020B of the city of Leavenworth and the cities of Lansing and Tonganoxie in Leavenworth county.

Sec. 47. The forty-third representative district shall consist of precincts Grant, South Eudora, North Eudora, Central Eudora and East Wakarusa and those parts of precinct 5 of ward 4 of the city of Lawrence identified as DG038B, DG038C and DG038D and those parts of ward 6 of the city of Lawrence identified as DG006B, DG006C and DG006D in Douglas county; precincts Lexington #1, Gardner #1, McCamish #1 and Gardner #2 and that part of precinct Olathe #2 identified as JO190B, precinct 5 of ward 3 of the city of Shawnee and that part of precinct 8 of ward 2 of the city of Olathe identified as JO097C and the cities of DeSoto, Gardner and Edgerton in Johnson county.

Sec. 48. The forty-fourth representative district shall consist of that part of precinct North Wakarusa identified as DG003B and precincts 1, 2 and 3 and that part of precinct 4 identified as DG004A and that part of precinct 5 identified as DG011A, all of ward 1 of the city of Lawrence and precincts 3, 5, 6, 7, 9, 10, 12, 13 and 14 of ward 2 of the city of Lawrence in Douglas county.

Sec. 49. The forty-fifth representative district shall consist of precincts Big Springs, Lecompton, West Wakarusa, Clinton, Marion, Willow Springs, Vinland, North Baldwin, South Baldwin and Kanwaka and that part of precinct North Wakarusa identified as DG003A and those parts of precinct 4 of ward 1 identified as DG004B and DG004C and that part of precinct 5 of ward 1 identified as DG011B, precincts 8 and 11 of ward 2 and precincts 5, 7 and 8 of ward 3 of the city of Lawrence in Douglas county.

Sec. 50. The forty-sixth representative district shall consist of precincts 1, 2 and 4 of ward 2, precincts 1, 2, 3, 4 and 6 of ward 3, precincts 1 to 4 inclusive and that part of precinct 5 identified as DG038A of ward 4 and precincts 1 and 2 of ward 5 and that part of ward 6 identified as DG006A of the city of Lawrence in Douglas county.

Sec. 51. The forty-seventh representative district shall consist of Jefferson county; and precincts Reno and Linwood in Leavenworth county.

Sec. 52. The forty-eighth representative district shall consist of Atchison county; and precincts Netawaka, Whiting, Straight Creek and Liberty and that part of ward 1 of the city of Holton identified as JA012B in Jackson county.

Sec. 53. The forty-ninth representative district shall consist of Doniphan county; and precincts Morrill, Hamlin, Reserve, Padonia, Irving, Robinson, Hiawatha, Walnut, Mission and Washington and the cities of Hiawatha and Horton in Brown county.

Sec. 54. The fiftieth representative district shall consist of precincts Jefferson, Soldier, Grant, Banner, Franklin, Garfield, Cedar, Lincoln, Adrian, Washington and Douglas and wards 2 and 3 and that part of ward 1 identified as JA012A of the city of Holton in Jackson county; and precincts Elmont (33), Fox (32), Muddy (34), Pottawatomie (39), Apache (30), Wichita (31) and West Soldier (37) in Shawnee county.

Sec. 55. The fifty-first representative district shall consist of precincts West Rossville (2), East Rossville (1), Grove (17), Menoken (25), East Silver Lake (9), West Silver Lake (10), Willard (82), North Mission (89), South Mission (90), York (95), South Sherwood (93), Sherwood (92), West Mission (94), Dover (81), West Auburn (74), East Auburn (73), Wakarusa (65) and Central Mission (91) and precincts 1, 2, 5 and 13 of ward 12 of the city of Topeka in Shawnee county.

Sec. 56. The fifty-second representative district shall consist of precincts 3, 5, 7, 8, 9 and 10 of ward 10, precincts 1 to 10 inclusive of ward 11, precincts 3, 4, 6, 7, 8 and 11 of

ward 12 of the city of Topeka in Shawnee county.

Sec. 57. The fifty-third representative district shall consist of precincts Rochester (35), East Soldier (36), Sioux (38), North Potter (50), North Tecumseh (41), Kaw (44), Pawnee (43), North Monmouth (57), Kiowa (47), Ponca (49), South Tecumseh (42), South Potter (51), Cullen (64), South Monmouth (58) and precincts 7, 8, 9, 10 and 11 of ward 5 and precinct 12 of ward 12 of the city of Topeka in Shawnee county.

Sec. 58. The fifty-fourth representative district shall consist of precincts 1 to 9 inclusive of ward 6, precincts 4 to 11 inclusive of ward 9 and precincts 9 and 10 of ward 12 of the city of Topeka in Shawnee county.

Sec. 59. The fifty-fifth representative district shall consist of precincts 7, 8, 9 and 10 of ward 3, precincts 6 and 11 of ward 4, precincts 1 to 11 inclusive of ward 8 and precincts 1, 2 and 3 of ward 9 of the city of Topeka in Shawnee county.

Sec. 60. The fifty-sixth representative district shall consist of precincts 1 to 6 inclusive of ward 3, precincts 1 to 11 inclusive of ward 7 and precincts 1, 2, 4, 6 and 11 of ward 10 in the city of Topeka in Shawnee county.

Sec. 61. The fifty-seventh representative district shall consist of precincts 1 to 6 inclusive of ward 1 and precincts 1 to 11 inclusive of ward 2 of the city of Topeka in Shawnee county.

Sec. 62. The fifty-eighth representative district shall consist of precincts Cheyenne (48), East Peck (46) and Peck (45) and precincts 1, 2, 3, 4, 5, 7, 8, 9 and 10 of ward 4 and precincts 1 to 6 inclusive of ward 5 of the city of Topeka in Shawnee county.

Sec. 63. The fifty-ninth representative district shall consist of precincts Reading Ward 13 P-1, Reading Ward 13 P-2, Fremont Ward 12 P-1, Ward 15 P-1 and Jackson Ward 16 P-2 and precincts 1 and 2 of ward 2 of the city of Emporia in Lyon county; and precincts North Burlingame, Scranton, Ridgeway, Elk, Michigan Valley, Fairfax, South Burlingame, Dagoon, Grant,

Superior, North Valley Brook, Vassar, South Valley Brook and Barclay and the city of Osage City in Osage county.

Sec. 64. The sixtieth representative district shall consist of Coffey county; precincts West Strong, East Strong, Toledo, Bazaar and Matfield in Chase county; precincts Madison, Shell Rock, Lane, Janesville and Quincy in Greenwood county; precincts Pike Ward 14 P-1, Ward 15 P-2, Jackson Ward 16 P-1, Elmendaro Ward 18 P-1, Elmendaro Ward 18 P-2 and Center Ward 17 P-1 in Lyon county; and precincts Agency, Olivet, Arvonnia, Melvern and Lincoln in Osage county.

Sec. 65. The sixty-first representative district shall consist of precincts Agnes City Ward 8 P-1, Ivy Ward 9 P-1, Waterloo Ward 10 P-1 and Waterloo Ward 10 P-2 in Lyon county; and precincts Noble, East Vermillion, West Vermillion, Wells, Bigelow, Clear Fork and Cleveland in Marshall county; and precincts Blue Valley, Spring Creek, Clear Creek, Lone Tree, Mill Creek, Grant, Lincoln, Vienna, Sherman, Rock Creek, Shannon, Green, Pottawatomie, Union, Center, St. Clere, Emmett, St. Marys East, St. Marys West, Belvue, Louisville and Wamego and the city of Wamego in Pottawatomie county; and precincts Kaw, Maple Hill, Paxico, McFarland, Hessdale, Keene, Harveyville, Wilmington and Chalk in Wabaunsee county.

Sec. 66. The sixty-second representative district shall consist of precincts May Day, Swede Creek, Jackson, Center, Fancy Creek, Sherman, Bala, Grant, Wildcat, Manhattan precinct #1, Manhattan precinct #2, Manhattan precinct #3, Ogden, Ashland and Zeandale, and that part of precinct Manhattan precinct #5 identified as RL014B, and precincts 2 to 6 inclusive of ward 4 and precincts 5 to 11 inclusive of ward 5 of the city of Manhattan in Riley county.

Sec. 67. The sixty-third representative district shall consist of Nemaha county; precinct Powhattan and that part of ward 1 identified as BR/NM009B and that part of ward 4 identified as BR/NM006B of the city of Sabetha in Brown county; and precincts Balderson, Richland, St. Bridget, Murray, Guittard,

Franklin, Marysville, Center, Rock and Lincoln and the city of Marysville in Marshall county.

Sec. 68. The sixty-fourth representative district shall consist of Clay county; and precinct Madison in Riley county; and precincts Flora, Cheever, Sherman, Fragrant Hill, Noble, Hayes, Buckeye, Willowdale, Center, Rinehart, Liberty and Logan in Dickinson county; and precinct Milford and those parts of precinct Smoky Hill identified as GE023A and GE023D, and those parts of precinct 4 of ward 1 of the city of Junction City identified as GE019B, GE019C, GE019D and GE019E, and that part of precinct 6 of ward 1 of the city of Junction City identified as GE020B, and those parts of precinct 2 of ward 2 of the city of Junction City identified as GE014B, GE014C and GE014D in Geary county.

Sec. 69. The sixty-fifth representative district shall consist of precincts Jefferson, Sheridan, Jackson, Humboldt, Grandview, Lyon, Blakely and Liberty and those parts of precinct Smoky Hill identified as GE023B, GE023C, GE023E and GE023F, and precincts 1, 2, 3, 5 and 7 of ward 1, that part of precinct 4 of ward 1 identified as GE019A, that part of precinct 6 of ward 1 identified as GE020A, precinct 1 of ward 2, that part of precinct 2 of ward 2 identified as GE014A, precincts 1 and 2 of ward 3 and precincts 1, 2, 3 and 4 of ward 4 of the city of Junction City in Geary county; and precincts Wabaunsee, Alma, Washington, Garfield and Farmer in Wabaunsee county.

Sec. 70. The sixty-sixth representative district shall consist of precincts St. George and Blue and precinct 5 of ward 2 of the city of Manhattan in Pottawatomie county; and precinct Manhattan precinct #4 and those parts of precinct Manhattan precinct #5 identified as RL014A and RL014C and precinct ward 1, precincts 1, 2, 3, 4 and 6 of ward 2, precincts 1, 2 and 3 of ward 3, precinct 1 of ward 4 and precincts 1, 2, 3 and 4 of ward 5 of the city of Manhattan in Riley county.

Sec. 71. The sixty-seventh representative district shall consist of precincts Lincoln, Garfield, Wheatland and Holland in

Dickinson county; precincts Glendale, Pleasant Valley, Elm Creek, Cambria, Dayton, Solomon, Smoky Hill, Ohio, Spring Creek, Washington, Smolan, Walnut, Eureka, Gypsum, Liberty, Smoky View and Falun and that part of precinct Greeley identified as SA007A, and precincts 32, 33, 34 and 35 of the city of Salina and that part of precinct 1 of the city of Salina identified as SA008B and that part of precinct 15 of the city of Salina identified as SA022B in Saline county; precincts Carneiro, Clear Creek, Kanopolis, Ellsworth, Black Wolf, Noble, Palacky, Lincoln, Ash Creek, Buckeye, Venango, Langley, Trivoli, Thomas, Lorraine and Holyrood and the city of Ellsworth in Ellsworth county.

Sec. 72. The sixty-eighth representative district shall consist of Morris county; precinct Americus Ward 11 P-1 in Lyon county; and precincts Grant, Newbern, Jefferson, Ridge, Union, Lyon, Hope and Banner and wards 2 and 4 of the city of Herington and that part of ward 1 of the city of Herington identified as DK028A and the city of Abilene in Dickinson county.

Sec. 73. The sixty-ninth representative district shall consist of precincts 2, 3, 4, 5, 6, 7, 9, 11, 12, 13, 14, 25, 27 and 30 of the city of Salina in Saline county.

Sec. 74. The seventieth representative district shall consist of the county of Marion and precincts Gypsum Creek, Battle Hill, Canton, Spring Valley, Lone Tree, King City, Turkey Creek and Meridian in McPherson county; and precincts Diamond, East Falls, West Falls, Cottonwood, Homestead and Cedar in Chase county.

Sec. 75. The seventy-first representative district shall consist of precincts 8, 10 and 16 to 24 inclusive, 26, 28, 29 and 31 and that part of precinct 1 of the city of Salina identified as SA008A and that part of precinct 15 of the city of Salina identified as SA022A and that part of precinct Greeley identified as SA007B in Saline county.

Sec. 76. The seventy-second representative district shall consist of the cities of Newton and North Newton and precincts Newton and Macon in Harvey county.

Sec. 77. The seventy-third representative district shall consist of the cities of Lindsborg and McPherson and precincts Marquette, Union, Smoky Hill, Bonaville, Delmore, New Gottland, Harper, S. Sharps Creek, Castle, Jackson, McPherson and Empire in McPherson county.

Sec. 78. The seventy-fourth representative district shall consist of precincts Fairmount, Clifford, Plum Grove, Milton, Murdock and Fairview in Butler county; precinct Mound in McPherson county; precincts Greeley and Eagle in Sedgwick county; and precincts Alta, Garden, Emma, Highland, Walton, Pleasant, Halstead, Burrton, Lake, Lakin, Sedgwick, Darlington and Richland and the cities of Hesston and Halstead in Harvey county.

Sec. 79. The seventy-fifth representative district shall consist of precincts North El Dorado, South El Dorado, Towanda and Benton and that part of precinct Bruno identified as BU027A and those parts of the city of Andover identified as BU026B and BU026D and those parts of ward 1 of the city of Augusta identified as BU032B, BU032C and BU032D and the city of El Dorado except that part of precinct 1 of ward 2 of the city of El Dorado identified as BU016B in Butler county.

Sec. 80. The seventy-sixth representative district shall consist of Chautauqua and Elk counties; and precincts Salem, South Salem, Spring Creek, Eureka, Bachelor, Pleasant Grove, Salt Springs, Fall River, Otter Creek and Twin Grove and the city of Eureka in Greenwood county; and precincts Lincoln, Sycamore, Chelsea, Prospect and Rosalia and that part of precinct 1 of ward 2 of the city of El Dorado identified as BU016B in Butler county; and precincts Louisburg, Sycamore, Rutland and that part of precinct Independence #2 identified as MG008A in Montgomery county.

Sec. 81. The seventy-seventh representative district shall consist of precincts Augusta, Spring, Little Walnut, Glencoe, Pleasant, Walnut, Bloomington, Logan, Hickory, Union, Clay, Rock Creek and Douglas and wards 2, 3 and 4 and that part of ward 1 identified as BU032A of the city of Augusta in Butler county.

Sec. 82. The seventy-eighth representative district shall consist of precinct Richland in Butler county; and precincts Maple, Rock Creek, Richland, Omnia, Harvey, Windsor, Silver Creek, Salem, Fairview, Ninnescah, Vernon, Walnut, Tisdale, Sheridan, Otter and Dexter and all of the city of Winfield except that part of ward 2 South identified as CL023B and that part of ward 3 identified as CL019B in Cowley county.

Sec. 83. The seventy-ninth representative district shall consist of precincts Liberty, Pleasant Valley, Beaver, West Bolton, West Creswell, East Creswell, East Bolton, Silverdale, Spring Creek, Grant and Cedar and that part of ward 2 South of the city of Winfield identified as CL023B and that part of ward 3 of the city of Winfield identified as CL019B and the city of Arkansas City in Cowley county.

Sec. 84. The eightieth representative district shall consist of the cities of Wellington and Caldwell, precincts Illinois, London, Belle Plaine, Palestine, Harmon, Seventy-Six, Sumner, Osborne, Wellington, Avon, Oxford, Valverde, Greene, Jackson, Downs, Caldwell, Falls, South Haven, Guelph, Walton #1 and Walton #2 in Sumner county.

Sec. 85. The eighty-first representative district shall consist of the city of Haysville and precincts Ohio, Salem, Rockford P-2 and Rockford P-3 in Sedgwick county and precinct Gore in Sumner county.

Sec. 86. The eighty-second representative district shall consist of that part of precinct Minneha P-3 identified as SGL96B, the city of Derby and precincts Riverside P-3 and Rockford P-1 in Sedgwick county.

Sec. 87. The eighty-third representative district shall consist of precincts 108, 113, 123 and 124 of ward 1 and precincts 211, 212, 213, 217, 218, 223, 224, 225, 226 and 228 of ward 2 of the city of Wichita in Sedgwick county.

Sec. 88. The eighty-fourth representative district shall consist of precincts 102, 103, 104, 106, 107 and 112 of ward 1 and precincts 202, 204, 205, 209, 210 and 216 of ward 2 of the

city of Wichita and precinct Minneha P-2 in Sedgwick county.

Sec. 89. The eighty-fifth representative district shall consist of precincts 222, 227, 229, 234, 235, 236, 237, 238, 239 and 240 of ward 2 of the city of Wichita and precinct Minneha P-4, precincts Kechi P-1 and Payne P-2 of the city of Bel Aire and that part of precinct Payne P-1 identified as SG006B, and those parts of precinct Kechi P-3 identified as SG008B and SG008C in Sedgwick county.

Sec. 90. The eighty-sixth representative district shall consist of precincts 201, 203 and 208 of ward 2 and precincts 301, 302, 303, 304, 306, 307, 312 and 313 of ward 3 of the city of Wichita in Sedgwick county.

Sec. 91. The eighty-seventh representative district shall consist of precincts 207, 215, 220, 221, 230, 231, 232 and 233 of ward 2 and precincts 305, 308 and 309 of ward 3 of the city of Wichita in Sedgwick county.

Sec. 92. The eighty-eighth representative district shall consist of precincts 206, 214 and 219 of ward 2 and precincts 310, 315, 316, 317, 318, 319, 320, 321 and 325 of ward 3 of the city of Wichita in Sedgwick county.

Sec. 93. The eighty-ninth representative district shall consist of precincts 101, 110, 111, 115, 116, 117, 119, 121 and 122 and that part of precinct 120 identified as SG026A of ward 1 of the city of Wichita in Sedgwick county.

Sec. 94. The ninetieth representative district shall consist of precincts 118, 125 and 126 of ward 1 and precinct 510 of ward 5 of the city of Wichita and the city of Valley Center and precincts Valley Center, Park, Kechi P-6 and Kechi P-7 in Sedgwick county.

Sec. 95. The ninety-first representative district shall consist of precincts 506, 507, 508, 509, 512, 515, 516, 517, 518, 520, 521 and 522 of ward 5 of the city of Wichita and that part of precinct 530 of ward 5 of the city of Wichita identified as SG063B and that part of precinct Delano identified as SG192B in Sedgwick county.

Sec. 96. The ninety-second representative district shall consist of precincts 105, 109 and 114 of ward 1, precincts 401 and 402 of ward 4 and precincts 501, 502, 503, 504, 505, 511 and 514 of ward 5 of the city of Wichita in Sedgwick county.

Sec. 97. The ninety-third representative district shall consist of precincts Union, Sherman, Grand River, Garden Plain, Waco, Illinois, Afton, Morton, Erie, Viola, Ninnescah, Attica P-1 and Attica P-3 and those parts of precinct Attica P-2 identified as SG022A and SG022B in Sedgwick county.

Sec. 98. The ninety-fourth representative district shall consist of precincts 523, 524, 525, 526, 531, 532, 534, 539, 540, 541 and 545 of ward 5 of the city of Wichita and those parts of precinct Delano identified as SG192C, SG192D, SG192E, SG192F, SG192H and SG192K and those parts of precinct Attica P-2 identified as SG022C, SG022D, SG022E, SG022F and SG022G in Sedgwick county.

Sec. 99. The ninety-fifth representative district shall consist of precincts 403, 404, 405, 406, 407, 408, 409 and 412 of ward 4 and precincts 513 and 519 of ward 5 of the city of Wichita in Sedgwick county.

Sec. 100. The ninety-sixth representative district shall consist of precincts 415, 420, 421, 422, 425, 426, 427, 428, 429 and 430 of ward 4 of the city of Wichita in Sedgwick county.

Sec. 101. The ninety-seventh representative district shall consist of precinct 311 of ward 3 and precincts 410, 411, 413, 414, 416, 417, 418, 419 and 423 of ward 4 of the city of Wichita in Sedgwick county.

Sec. 102. The ninety-eighth representative district shall consist of precincts 314, 322, 323, 324, 326, 327 and 328 of ward 3 and precinct 424 of ward 4 of the city of Wichita and precincts Riverside P-1 and Riverside P-2 in Sedgwick county.

Sec. 103. The ninety-ninth representative district shall consist of those parts of the city of Andover identified as BU026A and BU026C and that part of precinct Bruno identified as BU027B in Butler county; precincts Grant, Lincoln, Minneha P-1

and Gypsum, that part of precinct Payne P-1 identified as SG006A, those parts of precinct 120 of ward 1 of the city of Wichita identified as SG026B and SG026C, that part of precinct Minneha P-3 identified as SG196A, that part of precinct Kechi P-3 identified as SG008A, precinct Kechi P-2 of the city of Bel Aire and the city of Park City in Sedgwick county.

Sec. 104. The one hundredth representative district shall consist of precincts 527, 528, 529, 533, 535, 536, 537, 538, 542, 543 and 544 of ward 5 of the city of Wichita and that part of precinct 530 of ward 5 of the city of Wichita identified as SG063A and those parts of precinct Delano identified as SG192A, SG192G, SG192I and SG192J in Sedgwick county.

Sec. 105. The one hundred first representative district shall consist of precincts Dresden, Eureka, Hoosier, White, Galesburg, Evan, Dale, Vinita, Ninnescah, Union, Rural, Kingman, Peters, Belmont, Richland, Eagle and Allen and the city of Kingman in Kingman county; precincts Hayes, Walnut, Medford, Enterprise, Huntsville, Sylvia, Plevna, Westminster, Lincoln, Yoder, Castleton, Troy, Arlington, Langdon, Grove, Miami, Bell, Loda, Roscoe, Albion, Ninnescah, Sumner and Haven in Reno county; and precincts Raymond, Center, Atlanta, Sterling, Valley and Bell and the city of Sterling in Rice county.

Sec. 106. The one hundred second representative district shall consist of the precincts numbered 1, 2, 3, 5, 6, 15, 16, 18, 19, 20, 21 and 25 of the city of Hutchinson and that part of precinct 26 of the city of Hutchinson identified as RN040A and precincts #1 and #2 of the city of South Hutchinson in Reno county.

Sec. 107. The one hundred third representative district shall consist of precincts Groveland, Hayes, Little Valley and Superior in McPherson county; precincts Grant, Medora, Little River, North Reno, Salt Creek, Center, South Reno, South Clay and Valley and precinct #3 of the city of South Hutchinson, that part of precinct North Clay identified as RN007A and that part of precinct 23 of the city of Hutchinson identified as RN012B and

and that part of precinct 26 of the city of Hutchinson identified as RN040B and precincts 7, 29 and 30 of the city of Hutchinson and the city of Nickerson in Reno county.

Sec. 108. The one hundred fourth representative district shall consist of precincts 4, 8, 9, 10, 11, 12, 13, 14, 17, 22, 24, 27, 28 and 31 of the city of Hutchinson and that part of precinct 23 of the city of Hutchinson identified as RN012A and that part of precinct North Clay identified as RN007B in Reno county.

Sec. 109. The one hundred fifth representative district shall consist of Barber and Harper counties; precincts Bennett, Canton, Valley, Chikaskia, Rochester and Liberty in Kingman county; and precincts Eden, Conway, Springdale, Creek, Dixon, Ryan, Chikaskia, Morris and Bluff in Sumner county.

Sec. 110. The one hundred sixth representative district shall consist of Republic and Washington counties; and precincts Herkimer, Oketo, Logan, Walnut, Elm Creek, Blue Rapids City, Waterville, Cottage Hill and Blue Rapids in Marshall county.

Sec. 111. The one hundred seventh representative district shall consist of Cloud and Ottawa counties; and precincts Salt Creek, Logan and Colorado in Lincoln county.

Sec. 112. The one hundred eighth representative district shall consist of Pratt, Kiowa and Comanche counties and all of Clark county except the precinct of Appleton.

Sec. 113. The one hundred ninth representative district shall consist of Smith and Jewell counties; the city of Osborne and precincts Bethany, Ross #1, Ross #2, Corinth and Penn in Osborne county; the city of Phillipsburg and precincts Walnut, Glenwood, Sumner, Crystal, Greenwood, Freedom, Phillipsburg, Arcade, Plum, Kirwin, Deer Creek, Solomon, Rushville, Bow Creek and Valley in Phillips county.

Sec. 114. The one hundred tenth representative district shall consist of precincts 1, 5, 6, 8, 10 and 16 and the city of Russell in Russell county; the city of Ellis and precincts Ellis, Buckeye, Catherine, Herzog, Victoria, Freedom and Wheatland in

Ellis county; precincts township 11 and 12 in Rooks county; and precincts Pioneer, Lone Star, Hampton-Fairview, Big Timber, Illinois, Pleasantdale, LaCrosse-Brookdale #1 and LaCrosse-Brookdale #2 in Rush county.

Sec. 115. The one hundred eleventh representative district shall consist of precincts North Big Creek, West Big Creek, East Big Creek, North Lookout and South Lookout and the city of Hays in Ellis county.

Sec. 116. The one hundred twelfth representative district shall consist of precincts Walnut/Olmitz, Walnut/Albert, Buffalo, Clarence, Pawnee Rock, Liberty, Fairview, Wheatland, Albion, Grant and Eureka and that part of precinct Great Bend identified as BT021B, and the city of Great Bend except that part of precinct 3 of ward 4 identified as BT033B in Barton county.

Sec. 117. The one hundred thirteenth representative district shall consist of precincts Union, Beaver, Cleveland, Independent, Cheyenne, North Homestead, South Homestead, Logan, Lakin, South Bend and Comanche and that part of precinct Great Bend identified as BT021A and that part of precinct 3 of ward 4 of the city of Great Bend identified as BT033B and the city of Hoisington in Barton county; precincts Farmer, Eureka, Victoria, Galt, Odessa, Union, Mitchell, Harrison, Lincoln, Pioneer, Wilson, Rockville, East Washington and West Washington and the city of Lyons in Rice county.

Sec. 118. The one hundred fourteenth representative district shall consist of Stafford, Edwards and Pawnee counties and precincts Alexander-Belle Prairie, Union, Center, Banner and Garfield in Rush county.

Sec. 119. The one hundred fifteenth representative district shall consist of Gray county; precincts Ivanhoe, North Lockport, South Lockport, Sublette #1 and Sublette #3 in Haskell county; precincts Mertilla, Crooked Creek, Fowler, Logan, Meade Center, Odee and Sand Creek in Meade county; precinct Appleton in Clark county; and precincts Royal, Grandview, Spearville, Wheatland, Bucklin, Ford, Enterprise, Dodge, Richland, Fairview, Concord,

Wilburn, Bloom, Sodville, Wilroads Gardens, Soldiers Home and those parts of precinct 1 of the city of Dodge City identified as FO012B and FO012C, and those parts of precinct 4 of the city of Dodge City identified as FO015B and FO015C and the cities of Spearville, Ford City and Bucklin in Ford county.

Sec. 120. The one hundred sixteenth representative district shall consist of the city of Dodge City in Ford county, except those parts of precinct 1 of the city of Dodge City identified as FO012B and FO012C, and except those parts of precinct 4 of the city of Dodge City identified as FO015B and FO015C.

Sec. 121. The one hundred seventeenth representative district shall consist of Ness, Lane and Hodgeman counties; and precincts Kalvesta, Theoni, Pleasant Valley, Friend, Huffman, Mack, Riverside, Pierceville and Plymell and ward 1 and precinct 5 of ward 2 and that part of precinct 2 of ward 5 identified as FI009B and that part of precinct 3 of ward 5 of the city of Garden City identified as FI010B in Finney county.

Sec. 122. The one hundred eighteenth representative district shall consist of Wallace, Logan, Gove, Trego and Graham counties; precinct #3 of Wichita county; and precincts township #5 to #10 inclusive in Rooks county.

Sec. 123. The one hundred nineteenth representative district shall consist of Mitchell county; precincts Wilson, Columbia, Sherman, Garfield and Mulberry in Ellsworth county; precincts Cedron, Orange, Battle Creek, Scott, Beaver, Marion, Grant, Hanover, Pleasant, Vesper, Indiana, Elkhorn, Madison, Franklin, Valley, Golden Belt and Highland and the city of Lincoln in Lincoln county; precincts Grant, Hawkeye, Lawrence, Tilden, Sumner, Mount Ayr, Kill Creek, Independence, Hancock, Bloom, Winfield, Covert, Victor, Round Mound, Natoma, Liberty, Valley, Jackson and Delhi in Osborne county; precincts Township #1, Township #2, Township #3 and Township #4 in Rooks county; and precincts 2, 3, 4, 7, 9 and 15 in Russell county.

Sec. 124. The one hundred twentieth representative district shall consist Cheyenne, Decatur, Norton and Rawlins counties; and

precincts Long Island, Granite, Dayton, Prairie View, Beaver, Mound, Belmont, Logan, Towanda and Plainview in Phillips county.

Sec. 125. The one hundred twenty-first representative district shall consist of Sheridan, Sherman and Thomas counties.

Sec. 126. The one hundred twenty-second representative district shall consist of Greeley, Hamilton, Kearney and Scott counties; precincts 1 and 2 in Wichita county; and precinct Holcomb in Finney county.

Sec. 127. The one hundred twenty-third representative district shall consist of all of the city of Garden City except ward 1, precinct 5 of ward 2 and that part of precinct 2 of ward 5 of the city of Garden City identified as FI009B and that part of precinct 3 of ward 5 of the city of Garden City identified as FI010B in Finney county.

Sec. 128. The one hundred twenty-fourth representative district shall consist of Grant, Morton, Stanton and Stevens counties; and precincts North Dudley, Satanta 1 and Satanta 2 in Haskell county.

Sec. 129. The one hundred twenty-fifth representative district shall consist of Seward county; and precincts West Plains and Cimarron in Meade county.

Sec. 130. K.S.A. 4-3,201 to 4-3,327, inclusive, are hereby repealed.

Sec. 131. This act shall take effect and be in force from and after its publication in the Kansas register.

SUBSTITUTE FOR HOUSE BILL NO. 2492

By Committee on Legislative, Judicial and Congressional Apportionment

AN ACT concerning state representative districts; providing for the reapportionment thereof; and repealing K.S.A. 4-3,201 to 4-3,327, inclusive.

Be it enacted by the Legislature of the State of Kansas:

Section 1. In accordance with section 2 of article 2 of the constitution of the state of Kansas, the state of Kansas is divided into 125 single member districts. Such state representative districts are reapportioned in accordance with section 1 of article 10 of the constitution of the state of Kansas.

Sec. 2. As used in this act "precinct" means an election precinct on record in the office of the secretary of state.

Sec. 3. When a county, city, precinct or part of a precinct is included within a representative district under this act, the district shall include the territory within such county, city, precinct or part of a precinct as it was constituted on November 1, 1988.

Sec. 4. If a county, city, precinct or part of a precinct is not included within a representative district established by this act, such county, city, precinct or part of a precinct shall be attached to the district to which it is contiguous and, if contiguous to more than one district, it shall be attached to the contiguous district which has the least total population.

If a county, city, precinct or part of a precinct is in two or more representative districts established by this act, such county, city, precinct or part of a precinct shall be attached to and become a part of the district which has the least total population.

Sec. 5. The first representative district shall consist of

*L. J. + C. Apportionment
4-25-89
Attachment 1- 1 thru 22*

precincts Pleasant View, Shawnee, Crawford, Salamanca, Neosho-Faulkner, Neosho-Melrose, Lyon, Spring Valley-Neutral, Spring Valley-Spring Valley, Lowell, Garden-Lowell and Garden-Stanley Mine and the cities of Columbus, Treece, Baxter Springs and Galena in Cherokee county.

Sec. 6. The second representative district shall consist of precincts Sheridan, Ross-West Mineral, Ross-Roseland, Ross-Belleview, Mineral, Cherokee and Lola and the cities of Mineral, Roseland, Scammon and Weir in Cherokee county; and precincts Walnut, Hepler, Brazilton, Sherman, Lincoln, Crowe, Parkview, North Arma, South Arma, Franklin, Capaldo, Raymond, Crawford, Grant, McCune, Beulah, Cherokee, Sheridan, Baker, Opolis and Smelter and that part of precinct 1 of ward 1 of the city of Pittsburg identified as CR041B and the cities of Mulberry, Girard and Frontenac in Crawford county.

Sec. 7. The third representative district shall consist of precincts Lone Star and Chicopee and the city of Pittsburg except that part of precinct 1 of ward 1 identified as CR041B, in Crawford county.

Sec. 8. The fourth representative district shall consist of Bourbon county; and precinct Arcadia in Crawford county; and precincts North Potosi, Sheridan and South Potosi in Linn county.

Sec. 9. The fifth representative district shall consist of precincts Putnam, Walker, Union, Monroe, Jackson and Lincoln and the city of Garnett in Anderson county; precincts Cutler, Ohio, Richmond and Pottawatomie in Franklin county; precincts Liberty, Scott, North Lincoln, South Lincoln, Valley, Paris, Centerville, Blue Mound, Mound City and Stanton in Linn county; and precincts East Middle Creek, West Middle Creek, East Valley, West Valley, Sugar Creek, Miami, Osage and Mound in Miami county.

Sec. 10. The sixth representative district shall consist of precincts Richland, Ten Mile, North Wea, South Wea, Paola, Stanton and Osawatomie and those parts of precinct Marysville identified as MI002A, MI002B, MI002C, MI002D and MI002E and the cities of Louisburg, Paola and Osawatomie in Miami county.

Sec. 11. The seventh representative district shall consist of precincts Walton, North, Neosho, Montana, Liberty, Fairview, Oswego, Richland and Hackberry and the cities of Oswego, Chetopa and Parsons in Labette county.

Sec. 12. The eighth representative district shall consist of Neosho county; and precinct Osage in Labette county.

Sec. 13. The ninth representative district shall consist of Allen county; and precincts Reeder, Westphalia, Washington, North Rich, Rich, Lone Elm, Welda, Ozark and Indian Creek in Anderson county.

Sec. 14. The tenth representative district shall consist of precincts Appanoose, North Centropolis, Hayes, Franklin, Peoria, Ottawa, South Centropolis, Pomona, Greenwood, Lincoln, Harrison, Homewood and Williamsburg and the city of Ottawa in Franklin county.

Sec. 15. The eleventh representative district shall consist of precincts Labette, Mound Valley, Mount Pleasant, Elm Grove, Canada and Howard in Labette county; and precincts Parker #1, Parker #2 and Cherokee and the city of Coffeyville in Montgomery county.

Sec. 16. The twelfth representative district shall consist of precincts Drum Creek, Liberty, Independence #1, Caney-Havana, Caney-Tyro, Fawn Creek-Tyro, Fawn Creek-Dearing and those parts of precinct Independence #2 identified as MG008B and MG008C and the cities of Caney and Independence in Montgomery county.

Sec. 17. The thirteenth representative district shall consist of Wilson and Woodson counties; and precincts West Cherry and Cherry and the city of Cherryvale in Montgomery county.

Sec. 18. The fourteenth representative district shall consist of precinct Oxford #1 and that part of precinct Olathe #1 identified as JO098B, precinct 3 of ward 4 of the city of Overland Park, precinct 8 of ward 3 and precincts 1, 2, 3, 4, 6, 7 and 8 of ward 4 of the city of Olathe in Johnson county.

Sec. 19. The fifteenth representative district shall

consist of that part of precinct Monticello #1 identified as JO006B, those parts of precinct Olathe #1 identified as JO098A and JO098C, those parts of precinct Olathe #2 identified as JO190C, JO190D and JO190E, precincts 2 and 3 of ward 2 and that part of precinct 4 of ward 2 identified as JO096B of the city of Lenexa, precinct 1 of ward 1, precincts 1, 2, 3, 4, 5, 6, 7 and that part of precinct 8 identified as JO097A of ward 2 and precinct 5 of ward 4 of the city of Olathe in Johnson county.

Sec. 20. The sixteenth representative district shall consist of precincts 1, 2 and 3 of ward 4 of the city of Lenexa, precincts 13 and 14 of ward 2, precinct 1 of ward 3 and precincts 1, 6, 7, 8, 12 and 13 of ward 4 of the city of Overland Park in Johnson county.

Sec. 21. The seventeenth representative district shall consist of precincts 1, 2 and 3 of ward 3 and precincts 1, 2 and 4 of ward 4 of the city of Shawnee, precinct 1 of ward 3 of the city of Lenexa, precincts 4 and 11 of ward 1 and precinct 4 of ward 2 of the city of Overland Park in Johnson county.

Sec. 22. The eighteenth representative district shall consist of precinct Shawnee #1, that part of precinct Monticello #1 identified as JO006A, precinct 1 of the city of Bonner Springs, precinct 1 of the city of Lake Quivira, that part of precinct 8 of ward 2 of the city of Olathe identified as JO097B, that part of precinct 4 of ward 2 of the city of Lenexa identified as JO096A and precincts 1 to 6 inclusive of ward 1, precincts 1, 2 and 5 of ward 2 and precinct 4 of ward 3 of the city of Shawnee in Johnson county.

Sec. 23. The nineteenth representative district shall consist of precincts 2 and 12 of ward 2, precincts 2, 4, 5, 6, 7, 8, 9, 10 and 12 of ward 3 and precinct 10 of ward 5 of the city of Overland Park in Johnson county.

Sec. 24. The twentieth representative district shall consist of precinct 15 of ward 2 and precincts 1, 2, 3, 4, 6, 7, 8, 9, 11, 12, 13 and 14 of ward 5 of the city of Overland Park and that part of precinct Oxford #2 identified as JO214B in

Johnson county.

Sec. 25. The twenty-first representative district shall consist of precincts 5, 6 and 7 of ward 1 and precincts 1 and 6 of ward 2 of the city of Overland Park and precinct 2 of ward 1, precincts 1, 2, 3 and 4 of ward 2, precinct 1 of ward 3, precincts 1, 2, 3, and 4 of ward 4 and precincts 1, 2, 3 and 4 of ward 6 of the city of Prairie Village in Johnson county.

Sec. 26. The twenty-second representative district shall consist of precincts 8, 9, 10, 12 and 13 of ward 1 and precincts 3, 5, 7, 8, 9, 10 and 11 of ward 2 of city of Overland Park and precincts 1, 2 and 3 of ward 5 of the city of Prairie Village in Johnson county.

Sec. 27. The twenty-third representative district shall consist of the city of Merriam and precincts 3 and 4 of ward 2 and precincts 3 and 5 of ward 4 of the city of Shawnee in Johnson county.

Sec. 28. The twenty-fourth representative district shall consist of precincts 1, 2 and 3 of ward 1 of the city of Overland Park, precinct 2 of ward 3 of the city of Roeland Park and the cities of Countryside, Mission and Fairway in Johnson county.

Sec. 29. The twenty-fifth representative district shall consist of precincts 1 and 2 of ward 1, precincts 1 and 2 of ward 2, precinct 1 of ward 3 and precincts 1 and 2 of ward 4 of the city of Roeland Park, precincts 1, 3 and 4 of ward 1 and precincts 2, 3 and 4 of ward 3 of the city of Prairie Village and the cities of Westwood, Westwood Hills, Mission Hills and Mission Woods in Johnson county.

Sec. 30. The twenty-sixth representative district shall consist of precincts 2, 3, 4, 5, 7 and 8 of ward 1 and precincts 1, 2, 3, 6, 9 and 10 of ward 3 of the city of Olathe in Johnson county.

Sec. 31. The twenty-seventh representative district shall consist of precincts Spring Hill #1, Aubry #1, Aubry #2, those parts of precinct Olathe #2 identified as JO190A and JO190F and those parts of Oxford #2 identified as JO214A, JO214C, JO214D,

JO214E, JO214F, JO214G and JO214H and precinct 14 of ward 4 and precinct 15 of ward 5 of the city of Overland Park and precinct 6 of ward 1 and precincts 4, 5 and 7 of ward 3 of the city of Olathe and those parts of the city of Spring Hill identified as JO234A, JO234B, JO234C, JO234D and JO234E in Johnson county.

Sec. 32. The twenty-eighth representative district shall consist of the city of Leawood and precinct 5 of ward 5 of the city of Overland Park in Johnson county.

Sec. 33. The twenty-ninth representative district shall consist of precincts 3 and 11 of ward 3 and precincts 2, 4, 5, 9, 10, 11 and 15 of ward 4 of Overland Park in Johnson county.

Sec. 34. The thirtieth representative district shall consist of precincts 1, 2, 3 and 4 of ward 1, precinct 1 of ward 2, precincts 2, 3 and 4 of ward 3 and precinct 4 of ward 4 of the city of Lenexa in Johnson county.

Sec. 35. The thirty-first representative district shall consist of precincts 2, 3, 4(A), 4(B), 5, 6, 7(A), 7(B) and 8 of ward 7 and precincts 3, 4, 5, 6, 7, 8 and 10 of ward 12 of the city of Kansas City in Wyandotte county.

Sec. 36. The thirty-second representative district shall consist of precinct 1 of ward 1, precincts 2, 3 and 4 of ward 5, precincts 1, 2 and 3 of ward 6, precinct 1 of ward 7, precincts 1 to 7 inclusive of ward 8 and precincts 1 and 2 of ward 12 of the city of Kansas City in Wyandotte county.

Sec. 37. The thirty-third representative district shall consist of that part of the city of Lake Quivira identified as WY127 and precinct 9 of ward 7, precincts 8(B) and 11 to 16 inclusive of ward 9 and precincts 9, 11, 12, 13 and 14 of ward 12 of the city of Kansas City in Wyandotte county.

Sec. 38. The thirty-fourth representative district shall consist of precincts 2, 3, 4 and 5 of ward 1, precincts 1 to 7 inclusive of ward 2, precincts 1 to 7 inclusive and 11 of ward 3, precincts 1, 2, 3 and 4 of ward 4, and precinct 1 of ward 5 of the city of Kansas City in Wyandotte county.

Sec. 39. The thirty-fifth representative district shall

consist of precincts 8, 9 and 10 of ward 3, precincts 3, 4, 5, 6(A), 6(B), 8, 9, 10 and 11 of ward 10, precincts 1, 2, 3, 4(A), 4(B) and 6 of ward 11 and precincts 1(A), 1(B), 3 and 4 of ward 13 of the city of Kansas City in Wyandotte county.

Sec. 40. The thirty-sixth representative district shall consist of precincts 7, 8(A), 9(A), 9(B) and 10 of ward 9, precincts 9, 10(A), 10(B), 11(A) and 11(B) of ward 11 and precincts 2, 5, 6, 7(A), 7(B), 10 and 11 of ward 13 of the city of Kansas City in Wyandotte county.

Sec. 41. The thirty-seventh representative district shall consist of precincts 5 and 6 of ward 4, precincts 5, 6, 7 and 8 of ward 5, precincts 1, 2, 3, 4, 5 and 6 of ward 9, precincts 1, 2 and 7 of ward 10 and precincts 5, 7 and 8 of ward 11 of the city of Kansas City in Wyandotte county.

Sec. 42. The thirty-eighth representative district shall consist of precincts 12, 13, 14 and 15 of ward 11, precincts 8, 9 and 12 of ward 13 and precincts 1 to 12 inclusive of ward 14 of the city of Kansas City in Wyandotte county.

Sec. 43. The thirty-ninth representative district shall consist of precincts 1 and 2 of ward 1, precincts 1 and 2 of ward 3, precincts 1, 2, 3 and 4 of ward 4, precincts 1 to 8 inclusive of ward 5 and precinct 1 of ward 6 of the city of Emporia in Lyon county.

Sec. 44. The fortieth representative district shall consist of precincts Basehor, Glenwood and Walnut and the city of Basehor in Leavenworth county; precincts Prairie 1 and Delaware 1, precinct 1 of ward 1, precinct 1 of ward 2, precinct 1 of ward 3 and precincts 1 and 2 of ward 4 of the city of Bonner Springs and precinct 16 of ward 11 and precinct 13 of ward 14 of the city of Kansas City and the city of Edwardsville in Wyandotte county.

Sec. 45. The forty-first representative district shall consist of precinct 1 of ward 1, precincts 1, 2 and 3 of ward 2, precinct 1 of ward 3, precinct 1 of ward 4, precinct 1 of ward 5, precincts 1, 2, 3, 4 and 5 of ward 6 and precincts 2 and 3 of ward 7 and that part of precinct 1 of ward 7 identified as LV020A

of the city of Leavenworth in Leavenworth county.

Sec. 46. The forty-second representative district shall consist of precincts Easton, Kickapoo, South Delaware II, South Delaware I, Boling, Springdale, Tonganoxie and Stranger and precincts 2, 3 and 4 of ward 5 of the city of Leavenworth and that part of precinct 1 of ward 7 identified as LV020B of the city of Leavenworth and the cities of Lansing and Tonganoxie in Leavenworth county.

Sec. 47. The forty-third representative district shall consist of precincts Grant, South Eudora, North Eudora, Central Eudora and East Wakarusa and those parts of precinct 5 of ward 4 of the city of Lawrence identified as DG038B, DG038C and DG038D and those parts of ward 6 of the city of Lawrence identified as DG006B, DG006C and DG006D in Douglas county; precincts Lexington #1, Gardner #1, McCamish #1 and Gardner #2 and that part of precinct Olathe #2 identified as JO190B, precinct 5 of ward 3 of the city of Shawnee and that part of precinct 8 of ward 2 of the city of Olathe identified as JO097C and the cities of DeSoto, Gardner and Edgerton in Johnson county.

Sec. 48. The forty-fourth representative district shall consist of that part of precinct North Wakarusa identified as DG003B and precincts 1, 2 and 3 and that part of precinct 4 identified as DG004A and that part of precinct 5 identified as DG011A, all of ward 1 of the city of Lawrence and precincts 3, 5, 6, 7, 9, 10, 12, 13 and 14 of ward 2 of the city of Lawrence in Douglas county.

Sec. 49. The forty-fifth representative district shall consist of precincts Big Springs, Lecompton, West Wakarusa, Clinton, Marion, Willow Springs, Vinland, North Baldwin, South Baldwin and Kanwaka and that part of precinct North Wakarusa identified as DG003A and those parts of precinct 4 of ward 1 identified as DG004B and DG004C and that part of precinct 5 of ward 1 identified as DG011B, precincts 8 and 11 of ward 2 and precincts 5, 7 and 8 of ward 3 of the city of Lawrence in Douglas county.

Sec. 50. The forty-sixth representative district shall consist of precincts 1, 2 and 4 of ward 2, precincts 1, 2, 3, 4 and 6 of ward 3, precincts 1 to 4 inclusive and that part of precinct 5 identified as DG038A of ward 4 and precincts 1 and 2 of ward 5 and that part of ward 6 identified as DG006A of the city of Lawrence in Douglas county.

Sec. 51. The forty-seventh representative district shall consist of Jefferson county; and precincts Reno and Linwood in Leavenworth county.

Sec. 52. The forty-eighth representative district shall consist of Atchison county; and precincts Netawaka, Whiting, Straight Creek and Liberty and that part of ward 1 of the city of Holton identified as JA012B in Jackson county.

Sec. 53. The forty-ninth representative district shall consist of Doniphan county; and precincts Morrill, Hamlin, Reserve, Padonia, Irving, Robinson, Hiawatha, Walnut, Mission and Washington and the cities of Hiawatha and Horton in Brown county.

Sec. 54. The fiftieth representative district shall consist of precincts Jefferson, Soldier, Grant, Banner, Franklin, Garfield, Cedar, Lincoln, Adrian, Washington and Douglas and wards 2 and 3 and that part of ward 1 identified as JA012A of the city of Holton in Jackson county; and precincts Elmont (33), Fox (32), Muddy (34), Pottawatomie (39), Apache (30), Wichita (31) and West Soldier (37) in Shawnee county.

Sec. 55. The fifty-first representative district shall consist of precincts West Rossville (2), East Rossville (1), Grove (17), Menoken (25), East Silver Lake (9), West Silver Lake (10), Willard (82), North Mission (89), South Mission (90), York (95), South Sherwood (93), Sherwood (92), West Mission (94), Dover (81), West Auburn (74), East Auburn (73), Wakarusa (65) and Central Mission (91) and precincts 1, 2, 5 and 13 of ward 12 of the city of Topeka in Shawnee county.

Sec. 56. The fifty-second representative district shall consist of precincts 3, 5, 7, 8, 9 and 10 of ward 10, precincts 1 to 10 inclusive of ward 11, precincts 3, 4, 6, 7, 8 and 11 of

ward 12 of the city of Topeka in Shawnee county.

Sec. 57. The fifty-third representative district shall consist of precincts Rochester (35), East Soldier (36), Sioux (38), North Potter (50), North Tecumseh (41), Kaw (44), Pawnee (43), North Monmouth (57), Kiowa (47), Ponca (49), South Tecumseh (42), South Potter (51), Cullen (64), South Monmouth (58) and precincts 7, 8, 9, 10 and 11 of ward 5 and precinct 12 of ward 12 of the city of Topeka in Shawnee county.

Sec. 58. The fifty-fourth representative district shall consist of precincts 1 to 9 inclusive of ward 6, precincts 4 to 11 inclusive of ward 9 and precincts 9 and 10 of ward 12 of the city of Topeka in Shawnee county.

Sec. 59. The fifty-fifth representative district shall consist of precincts 7, 8, 9 and 10 of ward 3, precincts 6 and 11 of ward 4, precincts 1 to 11 inclusive of ward 8 and precincts 1, 2 and 3 of ward 9 of the city of Topeka in Shawnee county.

Sec. 60. The fifty-sixth representative district shall consist of precincts 1 to 6 inclusive of ward 3, precincts 1 to 11 inclusive of ward 7 and precincts 1, 2, 4, 6 and 11 of ward 10 in the city of Topeka in Shawnee county.

Sec. 61. The fifty-seventh representative district shall consist of precincts 1 to 6 inclusive of ward 1 and precincts 1 to 11 inclusive of ward 2 of the city of Topeka in Shawnee county.

Sec. 62. The fifty-eighth representative district shall consist of precincts Cheyenne (48), East Peck (46) and Peck (45) and precincts 1, 2, 3, 4, 5, 7, 8, 9 and 10 of ward 4 and precincts 1 to 6 inclusive of ward 5 of the city of Topeka in Shawnee county.

Sec. 63. The fifty-ninth representative district shall consist of precincts Reading Ward 13 P-1, Reading Ward 13 P-2, Fremont Ward 12 P-1, Ward 15 P-1 and Jackson Ward 16 P-2 and precincts 1 and 2 of ward 2 of the city of Emporia in Lyon county; and precincts North Burlingame, Scranton, Ridgeway, Elk, Michigan Valley, Fairfax, South Burlingame, Dagoon, Grant,

Superior, North Valley Brook, Vassar, South Valley Brook and Barclay and the city of Osage City in Osage county.

Sec. 64. The sixtieth representative district shall consist of Coffey county; precincts West Strong, East Strong, Toledo, Bazaar and Matfield in Chase county; precincts Madison, Shell Rock, Lane, Janesville and Quincy in Greenwood county; precincts Pike Ward 14 P-1, Ward 15 P-2, Jackson Ward 16 P-1, Elmendaro Ward 18 P-1, Elmendaro Ward 18 P-2 and Center Ward 17 P-1 in Lyon county; and precincts Agency, Olivet, Arvonnia, Melvern and Lincoln in Osage county.

Sec. 65. The sixty-first representative district shall consist of precincts Agnes City Ward 8 P-1, Ivy Ward 9 P-1, Waterloo Ward 10 P-1 and Waterloo Ward 10 P-2 in Lyon county; and precincts Noble, East Vermillion, West Vermillion, Wells, Bigelow, Clear Fork and Cleveland in Marshall county; and precincts Blue Valley, Spring Creek, Clear Creek, Lone Tree, Mill Creek, Grant, Lincoln, Vienna, Sherman, Rock Creek, Shannon, Green, Pottawatomie, Union, Center, St. Clere, Emmett, St. Marys East, St. Marys West, Belvue, Louisville and Wamego and the city of Wamego in Pottawatomie county; and precincts Kaw, Maple Hill, Paxico, McFarland, Hessdale, Keene, Harveyville, Wilmington and Chalk in Wabaunsee county.

Sec. 66. The sixty-second representative district shall consist of precincts May Day, Swede Creek, Jackson, Center, Fancy Creek, Sherman, Bala, Grant, Wildcat, Manhattan precinct #1, Manhattan precinct #2, Manhattan precinct #3, Ogden, Ashland and Zeandale, and that part of precinct Manhattan precinct #5 identified as RL014B, and precincts 2 to 6 inclusive of ward 4 and precincts 5 to 11 inclusive of ward 5 of the city of Manhattan in Riley county.

Sec. 67. The sixty-third representative district shall consist of Nemaha county; precinct Powhattan and that part of ward 1 identified as BR/NM009B and that part of ward 4 identified as BR/NM006B of the city of Sabetha in Brown county; and precincts Balderson, Richland, St. Bridget, Murray, Guittard,

Franklin, Marysville, Center, Rock and Lincoln and the city of Marysville in Marshall county.

Sec. 68. The sixty-fourth representative district shall consist of Clay county; and precinct Madison in Riley county; and precincts Flora, Cheever, Sherman, Fragrant Hill, Noble, Hayes, Buckeye, Willowdale, Center, Rinehart, Liberty and Logan in Dickinson county; and precinct Milford and those parts of precinct Smoky Hill identified as GE023A and GE023D, and those parts of precinct 4 of ward 1 of the city of Junction City identified as GE019B, GE019C, GE019D and GE019E, and that part of precinct 6 of ward 1 of the city of Junction City identified as GE020B, and those parts of precinct 2 of ward 2 of the city of Junction City identified as GE014B, GE014C and GE014D in Geary county.

Sec. 69. The sixty-fifth representative district shall consist of precincts Jefferson, Sheridan, Jackson, Humboldt, Grandview, Lyon, Blakely and Liberty and those parts of precinct Smoky Hill identified as GE023B, GE023C, GE023E and GE023F, and precincts 1, 2, 3, 5 and 7 of ward 1, that part of precinct 4 of ward 1 identified as GE019A, that part of precinct 6 of ward 1 identified as GE020A, precinct 1 of ward 2, that part of precinct 2 of ward 2 identified as GE014A, precincts 1 and 2 of ward 3 and precincts 1, 2, 3 and 4 of ward 4 of the city of Junction City in Geary county; and precincts Wabaunsee, Alma, Washington, Garfield and Farmer in Wabaunsee county.

Sec. 70. The sixty-sixth representative district shall consist of precincts St. George and Blue and precinct 5 of ward 2 of the city of Manhattan in Pottawatomie county; and precinct Manhattan precinct #4 and those parts of precinct Manhattan precinct #5 identified as RL014A and RL014C and precinct ward 1, precincts 1, 2, 3, 4 and 6 of ward 2, precincts 1, 2 and 3 of ward 3, precinct 1 of ward 4 and precincts 1, 2, 3 and 4 of ward 5 of the city of Manhattan in Riley county.

Sec. 71. The sixty-seventh representative district shall consist of precincts Lincoln, Garfield, Wheatland and Holland in

Dickinson county; precincts Glendale, Pleasant Valley, Elm Creek, Cambria, Dayton, Solomon, Smoky Hill, Ohio, Spring Creek, Washington, Smolan, Walnut, Eureka, Gypsum, Liberty, Smoky View and Falun and that part of precinct Greeley identified as SA007A, and precincts 32, 33, 34 and 35 of the city of Salina and that part of precinct 1 of the city of Salina identified as SA008B and that part of precinct 15 of the city of Salina identified as SA022B in Saline county; precincts Carneiro, Clear Creek, Kanopolis, Ellsworth, Black Wolf, Noble, Palacky, Lincoln, Ash Creek, Buckeye, Venango, Langley, Trivoli, Thomas, Lorraine and Holyrood and the city of Ellsworth in Ellsworth county.

Sec. 72. The sixty-eighth representative district shall consist of Morris county; precinct Americus Ward 11 P-1 in Lyon county; and precincts Grant, Newbern, Jefferson, Ridge, Union, Lyon, Hope and Banner and wards 2 and 4 of the city of Herington and that part of ward 1 of the city of Herington identified as DK028A and the city of Abilene in Dickinson county.

Sec. 73. The sixty-ninth representative district shall consist of precincts 2, 3, 4, 5, 6, 7, 9, 11, 12, 13, 14, 25, 27 and 30 of the city of Salina in Saline county.

Sec. 74. The seventieth representative district shall consist of the county of Marion and precincts Gypsum Creek, Battle Hill, Canton, Spring Valley, Lone Tree, King City, Turkey Creek and Meridian in McPherson county; and precincts Diamond, East Falls, West Falls, Cottonwood, Homestead and Cedar in Chase county.

Sec. 75. The seventy-first representative district shall consist of precincts 8, 10 and 16 to 24 inclusive, 26, 28, 29 and 31 and that part of precinct 1 of the city of Salina identified as SA008A and that part of precinct 15 of the city of Salina identified as SA022A and that part of precinct Greeley identified as SA007B in Saline county.

Sec. 76. The seventy-second representative district shall consist of the cities of Newton and North Newton and precincts Newton and Macon in Harvey county.

Sec. 77. The seventy-third representative district shall consist of the cities of Lindsborg and McPherson and precincts Marquette, Union, Smoky Hill, Bonaville, Delmore, New Gottland, Harper, S. Sharps Creek, Castle, Jackson, McPherson and Empire in McPherson county.

Sec. 78. The seventy-fourth representative district shall consist of precincts Fairmount, Clifford, Plum Grove, Milton, Murdock and Fairview in Butler county; precinct Mound in McPherson county; precincts Greeley and Eagle in Sedgwick county; and precincts Alta, Garden, Emma, Highland, Walton, Pleasant, Halstead, Burrton, Lake, Lakin, Sedgwick, Darlington and Richland and the cities of Hesston and Halstead in Harvey county.

Sec. 79. The seventy-fifth representative district shall consist of precincts North El Dorado, South El Dorado, Towanda and Benton and that part of precinct Bruno identified as BU027A and those parts of the city of Andover identified as BU026B and BU026D and those parts of ward 1 of the city of Augusta identified as BU032B, BU032C and BU032D and the city of El Dorado except that part of precinct 1 of ward 2 of the city of El Dorado identified as BU016B in Butler county.

Sec. 80. The seventy-sixth representative district shall consist of Chautauqua and Elk counties; and precincts Salem, South Salem, Spring Creek, Eureka, Bachelor, Pleasant Grove, Salt Springs, Fall River, Otter Creek and Twin Grove and the city of Eureka in Greenwood county; and precincts Lincoln, Sycamore, Chelsea, Prospect and Rosalia and that part of precinct 1 of ward 2 of the city of El Dorado identified as BU016B in Butler county; and precincts Louisburg, Sycamore, Rutland and that part of precinct Independence #2 identified as MG008A in Montgomery county.

Sec. 81. The seventy-seventh representative district shall consist of precincts Augusta, Spring, Little Walnut, Glencoe, Pleasant, Walnut, Bloomington, Logan, Hickory, Union, Clay, Rock Creek and Douglas and wards 2, 3 and 4 and that part of ward 1 identified as BU032A of the city of Augusta in Butler county.

Sec. 82. The seventy-eighth representative district shall consist of precinct Richland in Butler county; and precincts Maple, Rock Creek, Richland, Omnia, Harvey, Windsor, Silver Creek, Salem, Fairview, Ninnescah, Vernon, Walnut, Tisdale, Sheridan, Otter and Dexter and all of the city of Winfield except that part of ward 2 South identified as CL023B and that part of ward 3 identified as CL019B in Cowley county.

Sec. 83. The seventy-ninth representative district shall consist of precincts Liberty, Pleasant Valley, Beaver, West Bolton, West Creswell, East Creswell, East Bolton, Silverdale, Spring Creek, Grant and Cedar and that part of ward 2 South of the city of Winfield identified as CL023B and that part of ward 3 of the city of Winfield identified as CL019B and the city of Arkansas City in Cowley county.

Sec. 84. The eightieth representative district shall consist of the cities of Wellington and Caldwell, precincts Illinois, London, Belle Plaine, Palestine, Harmon, Seventy-Six, Sumner, Osborne, Wellington, Avon, Oxford, Valverde, Greene, Jackson, Downs, Caldwell, Falls, South Haven, Guelph, Walton #1 and Walton #2 in Sumner county.

Sec. 85. The eighty-first representative district shall consist of the city of Haysville and precincts Ohio, Salem, Rockford P-2 and Rockford P-3 in Sedgwick county and precinct Gore in Sumner county.

Sec. 86. The eighty-second representative district shall consist of that part of precinct Minneha P-3 identified as SG196B, the city of Derby and precincts Riverside P-3 and Rockford P-1 in Sedgwick county.

Sec. 87. The eighty-third representative district shall consist of precincts 108, 113, 123 and 124 of ward 1 and precincts 211, 212, 213, 217, 218, 223, 224, 225, 226 and 228 of ward 2 of the city of Wichita in Sedgwick county.

Sec. 88. The eighty-fourth representative district shall consist of precincts 102, 103, 104, 106, 107 and 112 of ward 1 and precincts 202, 204, 205, 209, 210 and 216 of ward 2 of the

city of Wichita and precinct Minneha P-2 in Sedgwick county.

Sec. 89. The eighty-fifth representative district shall consist of precincts 222, 227, 229, 234, 235, 236, 237, 238, 239 and 240 of ward 2 of the city of Wichita and precinct Minneha P-4, precincts Kechi P-1 and Payne P-2 of the city of Bel Aire and that part of precinct Payne P-1 identified as SG006B, and those parts of precinct Kechi P-3 identified as SG008B and SG008C in Sedgwick county.

Sec. 90. The eighty-sixth representative district shall consist of precincts 201, 203 and 208 of ward 2 and precincts 301, 302, 303, 304, 306, 307, 312 and 313 of ward 3 of the city of Wichita in Sedgwick county.

Sec. 91. The eighty-seventh representative district shall consist of precincts 207, 215, 220, 221, 230, 231, 232 and 233 of ward 2 and precincts 305, 308 and 309 of ward 3 of the city of Wichita in Sedgwick county.

Sec. 92. The eighty-eighth representative district shall consist of precincts 206, 214 and 219 of ward 2 and precincts 310, 315, 316, 317, 318, 319, 320, 321 and 325 of ward 3 of the city of Wichita in Sedgwick county.

Sec. 93. The eighty-ninth representative district shall consist of precincts 101, 110, 111, 115, 116, 117, 119, 121 and 122 and that part of precinct 120 identified as SG026A of ward 1 of the city of Wichita in Sedgwick county.

Sec. 94. The ninetieth representative district shall consist of precincts 118, 125 and 126 of ward 1 and precinct 510 of ward 5 of the city of Wichita and the city of Valley Center and precincts Valley Center, Park, Kechi P-6 and Kechi P-7 in Sedgwick county.

Sec. 95. The ninety-first representative district shall consist of precincts 506, 507, 508, 509, 512, 515, 516, 517, 518, 520, 521 and 522 of ward 5 of the city of Wichita and that part of precinct 530 of ward 5 of the city of Wichita identified as SG063B and that part of precinct Delano identified as SG192B in Sedgwick county.

Sec. 96. The ninety-second representative district shall consist of precincts 105, 109 and 114 of ward 1, precincts 401 and 402 of ward 4 and precincts 501, 502, 503, 504, 505, 511 and 514 of ward 5 of the city of Wichita in Sedgwick county.

Sec. 97. The ninety-third representative district shall consist of precincts Union, Sherman, Grand River, Garden Plain, Waco, Illinois, Afton, Morton, Erie, Viola, Ninnescah, Attica P-1 and Attica P-3 and those parts of precinct Attica P-2 identified as SG022A and SG022B in Sedgwick county.

Sec. 98. The ninety-fourth representative district shall consist of precincts 523, 524, 525, 526, 531, 532, 534, 539, 540, 541 and 545 of ward 5 of the city of Wichita and those parts of precinct Delano identified as SG192C, SG192D, SG192E, SG192F, SG192H and SG192K and those parts of precinct Attica P-2 identified as SG022C, SG022D, SG022E, SG022F and SG022G in Sedgwick county.

Sec. 99. The ninety-fifth representative district shall consist of precincts 403, 404, 405, 406, 407, 408, 409 and 412 of ward 4 and precincts 513 and 519 of ward 5 of the city of Wichita in Sedgwick county.

Sec. 100. The ninety-sixth representative district shall consist of precincts 415, 420, 421, 422, 425, 426, 427, 428, 429 and 430 of ward 4 of the city of Wichita in Sedgwick county.

Sec. 101. The ninety-seventh representative district shall consist of precinct 311 of ward 3 and precincts 410, 411, 413, 414, 416, 417, 418, 419 and 423 of ward 4 of the city of Wichita in Sedgwick county.

Sec. 102. The ninety-eighth representative district shall consist of precincts 314, 322, 323, 324, 326, 327 and 328 of ward 3 and precinct 424 of ward 4 of the city of Wichita and precincts Riverside P-1 and Riverside P-2 in Sedgwick county.

Sec. 103. The ninety-ninth representative district shall consist of those parts of the city of Andover identified as BU026A and BU026C and that part of precinct Bruno identified as BU027B in Butler county; precincts Grant, Lincoln, Minneha P-1

and Gypsum, that part of precinct Payne P-1 identified as SG006A, those parts of precinct 120 of ward 1 of the city of Wichita identified as SG026B and SG026C, that part of precinct Minneha P-3 identified as SG196A, that part of precinct Kechi P-3 identified as SG008A, precinct Kechi P-2 of the city of Bel Aire and the city of Park City in Sedgwick county.

Sec. 104. The one hundredth representative district shall consist of precincts 527, 528, 529, 533, 535, 536, 537, 538, 542, 543 and 544 of ward 5 of the city of Wichita and that part of precinct 530 of ward 5 of the city of Wichita identified as SG063A and those parts of precinct Delano identified as SG192A, SG192G, SG192I and SG192J in Sedgwick county.

Sec. 105. The one hundred first representative district shall consist of precincts Dresden, Eureka, Hoosier, White, Galesburg, Evan, Dale, Vinita, Ninnescah, Union, Rural, Kingman, Peters, Belmont, Richland, Eagle and Allen and the city of Kingman in Kingman county; precincts Hayes, Walnut, Medford, Enterprise, Huntsville, Sylvia, Plevna, Westminster, Lincoln, Yoder, Castleton, Troy, Arlington, Langdon, Grove, Miami, Bell, Loda, Roscoe, Albion, Ninnescah, Sumner and Haven in Reno county; and precincts Raymond, Center, Atlanta, Sterling, Valley and Bell and the city of Sterling in Rice county.

Sec. 106. The one hundred second representative district shall consist of the precincts numbered 1, 2, 3, 5, 6, 15, 16, 18, 19, 20, 21 and 25 of the city of Hutchinson and that part of precinct 26 of the city of Hutchinson identified as RN040A and precincts #1 and #2 of the city of South Hutchinson in Reno county.

Sec. 107. The one hundred third representative district shall consist of precincts Groveland, Hayes, Little Valley and Superior in McPherson county; precincts Grant, Medora, Little River, North Reno, Salt Creek, Center, South Reno, South Clay and Valley and precinct #3 of the city of South Hutchinson, that part of precinct North Clay identified as RN007A and that part of precinct 23 of the city of Hutchinson identified as RN012B and

and that part of precinct 26 of the city of Hutchinson identified as RN040B and precincts 7, 29 and 30 of the city of Hutchinson and the city of Nickerson in Reno county.

Sec. 108. The one hundred fourth representative district shall consist of precincts 4, 8, 9, 10, 11, 12, 13, 14, 17, 22, 24, 27, 28 and 31 of the city of Hutchinson and that part of precinct 23 of the city of Hutchinson identified as RN012A and that part of precinct North Clay identified as RN007B in Reno county.

Sec. 109. The one hundred fifth representative district shall consist of Barber and Harper counties; precincts Bennett, Canton, Valley, Chikaskia, Rochester and Liberty in Kingman county; and precincts Eden, Conway, Springdale, Creek, Dixon, Ryan, Chikaskia, Morris and Bluff in Sumner county.

Sec. 110. The one hundred sixth representative district shall consist of Republic and Washington counties; and precincts Herkimer, Oketo, Logan, Walnut, Elm Creek, Blue Rapids City, Waterville, Cottage Hill and Blue Rapids in Marshall county.

Sec. 111. The one hundred seventh representative district shall consist of Cloud and Ottawa counties; and precincts Salt Creek, Logan and Colorado in Lincoln county.

Sec. 112. The one hundred eighth representative district shall consist of Pratt, Kiowa and Comanche counties and all of Clark county except the precinct of Appleton.

Sec. 113. The one hundred ninth representative district shall consist of Smith and Jewell counties; the city of Osborne and precincts Bethany, Ross #1, Ross #2, Corinth and Penn in Osborne county; the city of Phillipsburg and precincts Walnut, Glenwood, Sumner, Crystal, Greenwood, Freedom, Phillipsburg, Arcade, Plum, Kirwin, Deer Creek, Solomon, Rushville, Bow Creek and Valley in Phillips county.

Sec. 114. The one hundred tenth representative district shall consist of precincts 1, 5, 6, 8, 10 and 16 and the city of Russell in Russell county; the city of Ellis and precincts Ellis, Buckeye, Catherine, Herzog, Victoria, Freedom and Wheatland in

Ellis county; precincts township 11 and 12 in Rooks county; and precincts Pioneer, Lone Star, Hampton-Fairview, Big Timber, Illinois, Pleasantdale, LaCrosse-Brookdale #1 and LaCrosse-Brookdale #2 in Rush county.

Sec. 115. The one hundred eleventh representative district shall consist of precincts North Big Creek, West Big Creek, East Big Creek, North Lookout and South Lookout and the city of Hays in Ellis county.

Sec. 116. The one hundred twelfth representative district shall consist of precincts Walnut/Olmitz, Walnut/Albert, Buffalo, Clarence, Pawnee Rock, Liberty, Fairview, Wheatland, Albion, Grant and Eureka and that part of precinct Great Bend identified as BT021B, and the city of Great Bend except that part of precinct 3 of ward 4 identified as BT033B in Barton county.

Sec. 117. The one hundred thirteenth representative district shall consist of precincts Union, Beaver, Cleveland, Independent, Cheyenne, North Homestead, South Homestead, Logan, Lakin, South Bend and Comanche and that part of precinct Great Bend identified as BT021A and that part of precinct 3 of ward 4 of the city of Great Bend identified as BT033B and the city of Hoisington in Barton county; precincts Farmer, Eureka, Victoria, Galt, Odessa, Union, Mitchell, Harrison, Lincoln, Pioneer, Wilson, Rockville, East Washington and West Washington and the city of Lyons in Rice county.

Sec. 118. The one hundred fourteenth representative district shall consist of Stafford, Edwards and Pawnee counties and precincts Alexander-Belle Prairie, Union, Center, Banner and Garfield in Rush county.

Sec. 119. The one hundred fifteenth representative district shall consist of Gray county; precincts Ivanhoe, North Lockport, South Lockport, Sublette #1 and Sublette #3 in Haskell county; precincts Mertilla, Crooked Creek, Fowler, Logan, Meade Center, Odee and Sand Creek in Meade county; precinct Appleton in Clark county; and precincts Royal, Grandview, Spearville, Wheatland, Bucklin, Ford, Enterprise, Dodge, Richland, Fairview, Concord,

Wilburn, Bloom, Sodville, Wilroads Gardens, Soldiers Home and those parts of precinct 1 of the city of Dodge City identified as FO012B and FO012C, and those parts of precinct 4 of the city of Dodge City identified as FO015B and FO015C and the cities of Spearville, Ford City and Bucklin in Ford county.

Sec. 120. The one hundred sixteenth representative district shall consist of the city of Dodge City in Ford county, except those parts of precinct 1 of the city of Dodge City identified as FO012B and FO012C, and except those parts of precinct 4 of the city of Dodge City identified as FO015B and FO015C.

Sec. 121. The one hundred seventeenth representative district shall consist of Ness, Lane and Hodgeman counties; and precincts Kalvesta, Theoni, Pleasant Valley, Friend, Huffman, Mack, Riverside, Pierceville and Plymell and ward 1 and precinct 5 of ward 2 and that part of precinct 2 of ward 5 identified as FI009B and that part of precinct 3 of ward 5 of the city of Garden City identified as FI010B in Finney county.

Sec. 122. The one hundred eighteenth representative district shall consist of Wallace, Logan, Gove, Trego and Graham counties; precinct #3 of Wichita county; and precincts township #5 to #10 inclusive in Rooks county.

Sec. 123. The one hundred nineteenth representative district shall consist of Mitchell county; precincts Wilson, Columbia, Sherman, Garfield and Mulberry in Ellsworth county; precincts Cedron, Orange, Battle Creek, Scott, Beaver, Marion, Grant, Hanover, Pleasant, Vesper, Indiana, Elkhorn, Madison, Franklin, Valley, Golden Belt and Highland and the city of Lincoln in Lincoln county; precincts Grant, Hawkeye, Lawrence, Tilden, Sumner, Mount Ayr, Kill Creek, Independence, Hancock, Bloom, Winfield, Covert, Victor, Round Mound, Natoma, Liberty, Valley, Jackson and Delhi in Osborne county; precincts Township #1, Township #2, Township #3 and Township #4 in Rooks county; and precincts 2, 3, 4, 7, 9 and 15 in Russell county.

Sec. 124. The one hundred twentieth representative district shall consist Cheyenne, Decatur, Norton and Rawlins counties; and

precincts Long Island, Granite, Dayton, Prairie View, Beaver, Mound, Belmont, Logan, Towanda and Plainview in Phillips county.

Sec. 125. The one hundred twenty-first representative district shall consist of Sheridan, Sherman and Thomas counties.

Sec. 126. The one hundred twenty-second representative district shall consist of Greeley, Hamilton, Kearney and Scott counties; precincts 1 and 2 in Wichita county; and precinct Holcomb in Finney county.

Sec. 127. The one hundred twenty-third representative district shall consist of all of the city of Garden City except ward 1, precinct 5 of ward 2 and that part of precinct 2 of ward 5 of the city of Garden City identified as FI009B and that part of precinct 3 of ward 5 of the city of Garden City identified as FI010B in Finney county.

Sec. 128. The one hundred twenty-fourth representative district shall consist of Grant, Morton, Stanton and Stevens counties; and precincts North Dudley, Satanta 1 and Satanta 2 in Haskell county.

Sec. 129. The one hundred twenty-fifth representative district shall consist of Seward county; and precincts West Plains and Cimarron in Meade county.

Sec. 130. K.S.A. 4-3,201 to 4-3,327, inclusive, are hereby repealed.

Sec. 131. This act shall take effect and be in force from and after its publication in the Kansas register.



Members of the Reapportionment Committee
Kansas State House of Representatives

We in Rice County are concerned about the outline of our legislative district. We recognize the problems faced by the Committee in meeting legislative requirements in terms of population. However, we also believe factors transcending partisan politics are also involved.

Rice Countians, in 1974, chose to establish a county economic development organization supported by property tax. Recognition was given the importance of county unity as opposed to fragmentation of effort. Since that time Ricedco has worked diligently toward fostering a climate of unified effort.

Political fragmentation can only hurt our effort. Please consider the effect of your action beyond the political sphere. We respectfully request your consideration for a reapportionment plan which would permit Rice County to remain politically whole. Let us continue our effort to maintain a cohesive Rice County.

Thank you.

Yours truly,

A handwritten signature in black ink, appearing to read "Jack Wempe". The signature is fluid and cursive, with a large initial "J".

Jack Wempe,
Executive Director
Rice County Economic Development Corporation

JW/sg

*L. J. C. Apportionment
4-25-89
Attachment 2*

Special Report of the Committee on
Legislative, Judicial and Congressional Apportionment

The Committee on Legislative, Judicial and Congressional Apportionment makes the following special report and recommendations on Substitute for House Bill No. 2492:

Upon appointment the Committee commenced hearings and meetings for the purpose of presenting at the regular session of 1989 a bill reapportioning the House districts in accordance with the mandate of Art. 10, §1(a) of the Kansas Constitution. Notice of the Committee's meetings and hearings was given in accordance with law, rules of the House and custom and procedure of the Committee. Oral and written presentations were made to the Committee by members of the public at meetings of the Committee as follows:

Public hearings: Conferees

1. League of Women Voters of Kansas
2. Office of Attorney General, State of Kansas
by Mark Stafford, Assistant Attorney General
3. Office of Secretary of State
by Brad Bryant, Director of Census Division
by Brent Anderson, former Director of Census Division,
Deputy Assistant Secretary of State and Legal Counsel
by Rex Pullin, Consultant for the 1988 State Census
4. Common Cause

*L. J. + C. Apportionment
4-25-89
Attachment 3-1 thru 29*

5. Kansas Advisory Commission on Hispanic Affairs
6. Riley County Commission Chairman William Thomas - on behalf of the Commission
7. Douglas County and City of Lawrence
by Christopher K. McKinzie, Douglas County Administrator
8. City of Kansas City
by Mayor Joseph Steineger; and,
by David Isabelle, City Administrator; and
by Lewis Levin, Resource Director of Kansas City
9. Manhattan City Commissioner Nancy Denning
10. Harold Seymour, Route 3, Manhattan Kansas
11. Jack Wempe, Little River, Executive Director of Rice County Economic Development Corporation: Who was accompanied by Jack Janssen, Lyons, former state Senator; John Sayler, Lyons, Editor of the *Lyons Daily News*; and Howard Hodgson, Little River, Rice County Commissioner. Written testimony was filed, including Rice County Resolution 5-89.
12. Representative Artie Lucas
13. Representative LeRoy F. Fry, who presented another written statement from Rice County Economic Development Corporation.
14. Representative Betty Jo Charlton
15. Representative Harold W. Guldner
16. Representative Kenneth R. King
17. Representative Don M. Rezac

Communications from the public to the Committee--received and filed.

1. Olive Allen
2. Norton County Republican Central Committee
 - (a) Daniel C. Walter, Chairman
 - (b) Delores Beaty, Vice-Chairman
3. Kansas Rural Center, Inc., by Jerry Jost
4. Ness County Board of County Commissioners
5. Kansas AFL-CIO, by Wayne Maichel, Executive Vice President
6. National Association for the Advancement of Colored People, Kansas State Conference of Branches, by Mrs. Louisa A. Fletcher, President
7. Resolution No. 1989-13 of the Board of County Commissioners of Leavenworth County, Kansas
8. Resolution No. 36923 of the City of Kansas City, Kansas and attached letter of City of Kansas City by Donna M. Teasley, Deputy City Clerk
9. Letter from Robert Homolka, Mayor of the City of Ellsworth, Kansas
10. Letter from the Republican Central Committee of Wyandotte County, Kansas by Zelma A. Sully, Chairman
11. Letter from City of Holyrood, Kansas by Vella Mae Jantz, City Clerk
12. Resolution 248 of the City of Lyons, Kansas and attached letter from City of Lyons by Norma Miller, City Clerk

Standards for reapportionment as suggested by conferees and the rationale for such standards were duly and thoroughly discussed and considered by the members of the

Committee in determining guidelines and criteria to be considered by the Committee in the development of a plan for reapportionment of the House and this bill.

Guidelines for Reapportionment:

Having considered the oral and written presentations, pertinent provisions of the Constitution of the United States and the Constitution and statutes of the state of Kansas, the relevant case law expressed in judicial decisions and sources in the field of reapportionment, the following guidelines were developed and used by the Committee in formulating its plan for reapportionment of the House legislative districts and are recommended as the criteria to be used by the House in considering Substitute for House Bill No. 2492:

1. Districts should be numerically as equal in population as practicable. Deviations should not exceed plus or minus 5% of the ideal population of 18,348 for each House district except in unusual circumstances. (Deviation - plus or minus 917; overall - 1,834: Range 17,431 to 19,265)

As required by the U. S. Constitution and the case law of both the state and federal courts interpreting the same, the districts should be numerically equal in population as nearly as practicable. However, the U.S. Supreme Court has determined that population variances having an overall range within 10% are *de minimis* and need not be explained or justified on a rational state policy basis. Kansas is one of the relatively less populated states and population of House

districts in Kansas is relatively small in comparison to a large majority of the other states. One percent (1%) deviation from the ideal population for a House District is only 183 people and a five percent (5%) deviation is only 917 people. These population variance guidelines permit a very reasonable equality in the House districts since the variance in the number of persons within these guidelines permits a practical attainment of numerical equality especially when other factors are considered, such as the relatively large geographical area contained in many Kansas districts in relation to population.

2. The "building blocks" to be used for drawing district boundaries shall be precincts within cities and townships outside cities. Precinct boundaries have been established by election officials. The 1988 Kansas Census has been tabulated by precinct.

The smallest unit available to the Committee for the 1988 State Census figures is the precinct, which is generally used within cities or in townships adjacent to cities. Otherwise townships are the smallest unit available as a "building block" for drawing district boundaries. Precinct boundaries are established by county election officials generally with a view towards the most practical and efficient management and conduct of elections. Most of these units now use prominent natural or man-made visible ground or geographic features as boundaries. Thus, following rather than disregarding these census divisions aided in establishing well-defined House districts easily identifiable and easily understandable by the voters. A great many basic units (or "building blocks") of population available to use in

drawing House districts include more people in each unit than a 1% deviation from the ideal population (183 people). Therefore, it was difficult to create districts as equal in population as practicable and stay within the population deviation guidelines.

The following analysis entitled **1988 Census "Precinct" Population** shows the wide range in populations of these "building blocks." In this analysis, P identifies the actual number of separate pieces of geography reported in the 1988 State Census some of which are pieces of precincts or townships, but they have their own unique identifier code in the census data. In the 1988 State Census, these were called exclaves, enclaves and split townships. Exclaves are areas which a city has annexed as a part of the city but which are not contiguous with the main part of the city. Enclaves are unincorporated parts of townships which lie within the corporate limits of an adjoining city but which have not been annexed into the city. Split townships are found where a city or part of a city separates a township into two or more noncontiguous parts. A few rare exceptions to these enclaves being unincorporated are instances where third class cities have been organized within a township and the third class city has become surrounded by an adjoining city's annexations of other township territory.

The local election officials for the most part designated exclaves as parts of precincts within the main city limits instead of designating each as a separate precinct. In the same way, local election officials designated the enclaves as part

of township precincts surrounding the city instead of designating each enclave a separate precinct. These exclaves and enclaves created problems in drawing compact and contiguous districts. Consideration was given to including exclaves and enclaves in the same legislative district as the main part of the precinct or township, whenever considerations of population equality would permit this to be done.

**1988 Census
"Precinct" Populations**

["Precinct" in this instance also refers to populated exclaves and enclaves.]

- P = Number of units in each population range.
 (N) = Number of precincts in population range which have one or more exclaves or enclaves.
 (E) = Number of inhabited exclaves or enclaves in each population range.

<u>Population Size Ranges</u>	<u>P</u>	<u>(N)</u>	<u>(E)</u>
4,000 +	2	(0)	(0)
3,500 - 3,999	8	(1)	(0)
3,000 - 3,499	7	(1)	(0)
2,500 - 2,999	23	(2)	(0)
2,000 - 2,499	77	(11)	(0)
1,500 - 1,999	246	(26)	(0)
1,000 - 1,499	599	(34)	(0)
500 - 999	796	(44)	(1)
184 - 499	576	(28)	(4)
1 - 183	<u>726</u>	<u>(5)</u>	<u>(78)</u>
Total (of populated "precincts" includes exclaves and enclaves)	3,060	(152)	(83)
Zero population exclaves and enclaves	<u>179</u>		
	<u><u>3,239</u></u>		

Average population of 3,060 "precincts" is 749
 Largest 4,514
 Smallest 1 (a populated exclave and enclave)
 (Smallest actual precinct 2)

Especially in larger cities and metropolitan areas, these basic units each represent a considerably higher percentage of the ideal population of a district. For example, any attempt to create every district contained wholly within the city limits of the city of Wichita that met the guidelines of the committee (a population deviation within plus or minus 5%) was impossible given that a majority of the precincts have large populations. In the House of Representatives a 5% deviation is only 917 people. Large precincts were surrounded by equally high population precincts thereby making it impossible to create districts within the population deviation guidelines when all surrounding districts in the county were considered. Numerous alternative plans were attempted to try to avoid this problem, but in all of these plans, whatever their configuration, they resulted in deviations slightly higher than 5%. Precinct size problems in Sedgwick County are compounded by the fact that in complying with 1987 legislation requiring precinct boundaries to follow visible ground features opportunity was taken to completely redraw precincts county wide. The result was a reduction from 257 to 223 precincts. This coupled with high population growth for the county resulted in compounding problems associated with the use of high population precincts. Examination of the precinct populations in Johnson County affords another example of this problem where precinct populations ranged up to 4514. Of the three districts in Substitute for House Bill No. 2492 exceeding a plus 5.0% deviation, the smallest is just three (3) people and the largest is only 52 people over the upper limit of the Committee's guideline.

3. Districts should be easily identifiable and understandable by voters.

This guideline is closely related to numbers 4, 5 and 6 below. Districts that are compact, contiguous, incorporate existing political boundaries and incorporate communities of interests tend to be easily identified and understood.

4. Districts should be as compact as possible and contiguous.

In working with this criterion or guideline the Committee took into account the availability and facility of transportation and communication between the people in a proposed district, between the people and candidates in the district and between the people and their elected representatives. Compactness is limited by variances caused by the shape of counties, census enumeration units (i.e. precinct and township lines), natural boundaries, population density, and the need to retain compactness of adjacent districts. The compactness of each House district must be related also to the overall approach used in developing districts of population as equal as practicable. Most of Kansas exhibits a settlement pattern characterized by relatively densely populated areas interspersed within very sparsely populated areas which contributes to the difficulty of drawing districts in a compact manner. Wherever feasible in the plan contained in this bill, districts within densely populated areas have been drawn as compact as possible. However, in many instances this necessitated drawing other districts in the vicinity of such densely populated areas which give an appearance of noncompactness.

5. The integrity and priority of existing political subdivisions should be preserved as far as practicable.

Presentations were made to the Committee urging adherence to the criteria of maintaining the integrity of counties and cities, and deploring needless division thereof in the formation of districts. It is clear that in many situations county and city boundaries define political, economical and social boundaries of population groups. Furthermore, organizations with legitimate political concerns are constituted along local political subdivision lines. Therefore, unnecessary division of county and city lines in reapportionment was avoided to the extent possible.

6. There should be recognition of similarities of interest. Social, cultural, racial, ethnic and economic interests common to the population of the area which are probable subjects of legislative action, generally termed a "community of interests," should be considered.

The Committee considered this guideline in determining whether an area should be included within or excluded from a proposed district in order that all citizens of the district would be represented reasonably, fairly and effectively. Examples of such interests, among others, are those common to an urban area, a rural area, an industrial area or an agricultural area and those common to areas where people share similar living standards, racial and ethnic concerns, use the same

transportation facilities, share school districts, have similar work opportunities, or have access to the same media of communication relevant to the election process.

- 7. Districts should not be drawn to protect or defeat an incumbent Representative.

The Committee was aware, as have been the Courts, that reapportionment inevitably has sharp political impact which means that political decisions must be made by those charged with the task and that politics and political considerations are inseparable from districting and apportionment. Districting without regard for political impact may produce, whether intended or not, the most grossly gerrymandered results. Political fairness is an appropriate goal of reapportionment and there are legitimate interests to be served by allowing incumbents and their constituents to maintain existing relationships and in affording incumbents fair opportunities to seek reelection. Accordingly, the Committee considered whether the plan recommended in this bill is politically fair and whether it needlessly prejudices the legitimate interests of incumbents and their constituents.

- 8. The basis for House reapportionment is the 1988 Kansas Census as certified to the Kansas legislature by the Secretary of State pursuant to L. 1987, Ch. 61 and Article 10, Sec.1(a) of the Constitution of the State of Kansas. These figures are the most recent available in Kansas.

Article 10, Sec. 1(a) of the Kansas Constitution mandates the use of the 1988 State Census as the population data base for reapportionment in 1989. In accordance with Laws 1987, Ch. 61 census figures have been compiled within basic units such as townships, precincts and wards as well as within city limits and county boundaries.

9. Fair and effective representation is the basic aim of legislative apportionment.

As to all of the foregoing guidelines used by the Committee and recommended to the House as a whole, their applicability, priority and scope, other than population equality, depend on circumstances unique to the area under consideration. To the extent required by the U. S. Constitution, population equality controlled and was always considered by the Committee.

Consideration of Plans Submitted to the Committee:

Various individual legislators, local governmental groups and private groups or individuals submitted suggestions or plans for all or a portion of the state. The Committee kept foremost in mind that the Legislature is responsible for enacting a reapportionment plan, and this cannot be delegated to others or assumed by them.

All of the suggestions or other reapportionment plans submitted to the Committee were carefully considered. It is recognized that for each legislative body there are many

potential plans which may pass constitutional muster and reflect on their face roughly comparable apportionment wisdom; but, within such plans may be dubious political considerations or implications that are not readily apparent and would be difficult to detect and evaluate without the full and complete consideration and study which has been given by the Committee to this bill. Many of the plans and proposals contained valuable suggestions for solving specific problems. Proper weight was given to the reasons underlying all such plans and proposals. However, innumerable districts ideal for particular communities can be constructed if each is considered in isolation; but, when the entire state is divided into a specified number of districts, that which may appear ideal for one place or another must be subordinated to the goal of fair and reasonable apportionment of the whole state. That is the goal sought and upon which the recommendations to the House contained in this bill are based.

Reapportionment Plan Recommended for Adoption by the House:

Formation of district lines was a complex task, and innumerable decisions had to be made at each stage of the process. In many instances several false starts were necessary before a district could be formed which reasonably conformed with the criteria and which would not interfere with the reasonable formation of adjacent districts. As the formation process proceeded, it was often necessary to go back to previously formed districts and readjust the boundaries to solve some theretofore unforeseen difficulty.


The legal descriptions of the recommended districts are contained in Substitute for House Bill No. 2492. Maps delineating these districts are contained in Appendix A and statistics are set forth in Appendix B.

The following table is an expression of the distribution of the "relative" or "% Deviation" of the districts contained in Substitute for House Bill No. 2492:

Range of "% Distribution" (ignoring plus or minus)	Districts <u>in Range</u>
0.0% to 1.0%	41
1.1% to 2.0%	28
2.1% to 3.0%	21
3.1% to 4.0%	16
4.1% to 5.0%	17
5.1% or more	<u>2</u>
	125 Districts

Sixty-nine of the districts (55.2%) are within 2% of the ideal population; and, ninety of the districts (72.0%) are within 3% of the ideal population.

The foregoing was adopted as part of the minutes of the meeting of the House of Representatives Committee on Legislative, Judicial and Congressional Apportionment held on April 25, 1989.



Representative Vince Snowbarger, Chairman

Appendix B to Special Report of the Committee on Legislative, Judicial and Congressional Apportionment on Substitute for House Bill No. 249.

21-Apr-89

11:07 AM

REVISED
COMMITTEE NO.2C
KANSAS REPRESENTATIVE DISTRICTS
1988 STATE CENSUS

District No.	Population	Deviation	% Deviation
1	18,107	(241)	(1.3)
2	18,863	515	2.8
3	17,483	(865)	(4.7)
4	17,736	(612)	(3.3)
5	18,077	(271)	(1.5)
6	17,862	(486)	(2.6)
7	19,011	663	3.6
8	17,861	(487)	(2.7)
9	17,482	(866)	(4.7)
10	18,694	346	1.9
11	18,503	155	0.8
12	18,331	(17)	(0.1)
13	18,165	(183)	(1.0)
14	18,200	(148)	(0.8)
15	18,592	244	1.3
16	18,505	157	0.9
17	18,732	384	2.1
18	18,897	549	3.0
19	18,540	192	1.0
20	18,888	540	2.9
21	18,378	30	0.2
22	18,182	(166)	(0.9)
23	18,281	(67)	(0.4)
24	19,221	873	4.8
25	19,268	920	5.0
26	18,122	(226)	(1.2)
27	18,416	68	0.4
28	18,781	433	2.4
29	17,763	(585)	(3.2)
30	18,123	(225)	(1.2)
31	17,515	(833)	(4.5)
32	18,554	206	1.1
33	18,481	133	0.7
34	18,242	(106)	(0.6)
35	18,018	(330)	(1.8)
36	17,863	(485)	(2.6)
37	17,989	(359)	(2.0)
38	17,770	(578)	(3.2)
39	18,589	241	1.3
40	18,202	(146)	(0.8)
41	18,597	249	1.4
42	17,915	(433)	(2.4)
43	18,430	82	0.4
44	18,128	(220)	(1.2)
45	18,524	176	1.0
46	18,067	(281)	(1.5)

Appendix B to Special Report of the Committee on Legislative, Judicial and Congressional Apportionment on Substitute for House Bill No. 249.

21-Apr-89

11:07 AM

REVISED
 COMMITTEE NO.2C
 KANSAS REPRESENTATIVE DISTRICTS
 1988 STATE CENSUS

District No.	Population	Deviation	% Deviation
47	18,348	0	0.0
48	17,763	(585)	(3.2)
49	18,827	479	2.6
50	18,248	(100)	(0.5)
51	18,150	(198)	(1.1)
52	18,014	(334)	(1.8)
53	18,103	(245)	(1.3)
54	18,246	(102)	(0.6)
55	18,014	(334)	(1.8)
56	18,474	126	0.7
57	18,030	(318)	(1.7)
58	17,916	(432)	(2.4)
59	19,221	873	4.8
60	17,576	(772)	(4.2)
61	19,116	768	4.2
62	18,445	97	0.5
63	18,373	25	0.1
64	17,700	(648)	(3.5)
65	18,266	(82)	(0.4)
66	18,370	22	0.1
67	18,323	(25)	(0.1)
68	19,225	877	4.8
69	17,776	(572)	(3.1)
70	17,713	(635)	(3.5)
71	18,352	4	0.0
72	18,377	29	0.2
73	18,711	363	2.0
74	18,514	166	0.9
75	18,691	343	1.9
76	18,060	(288)	(1.6)
77	18,280	(68)	(0.4)
78	18,089	(259)	(1.4)
79	17,995	(353)	(1.9)
80	18,893	545	3.0
81	19,190	842	4.6
82	17,597	(751)	(4.1)
83	17,870	(478)	(2.6)
84	19,288	940	5.1
85	19,113	765	4.2
86	18,899	551	3.0
87	18,435	87	0.5
88	19,166	818	4.5
89	17,571	(777)	(4.2)
90	19,236	888	4.8
91	17,549	(799)	(4.4)
92	19,146	798	4.3

Appendix B to Special Report of the Committee on Legislative, Judicial and Congressional Apportionment on Substitute for House Bill No. 245

21-Apr-89

11:07 AM

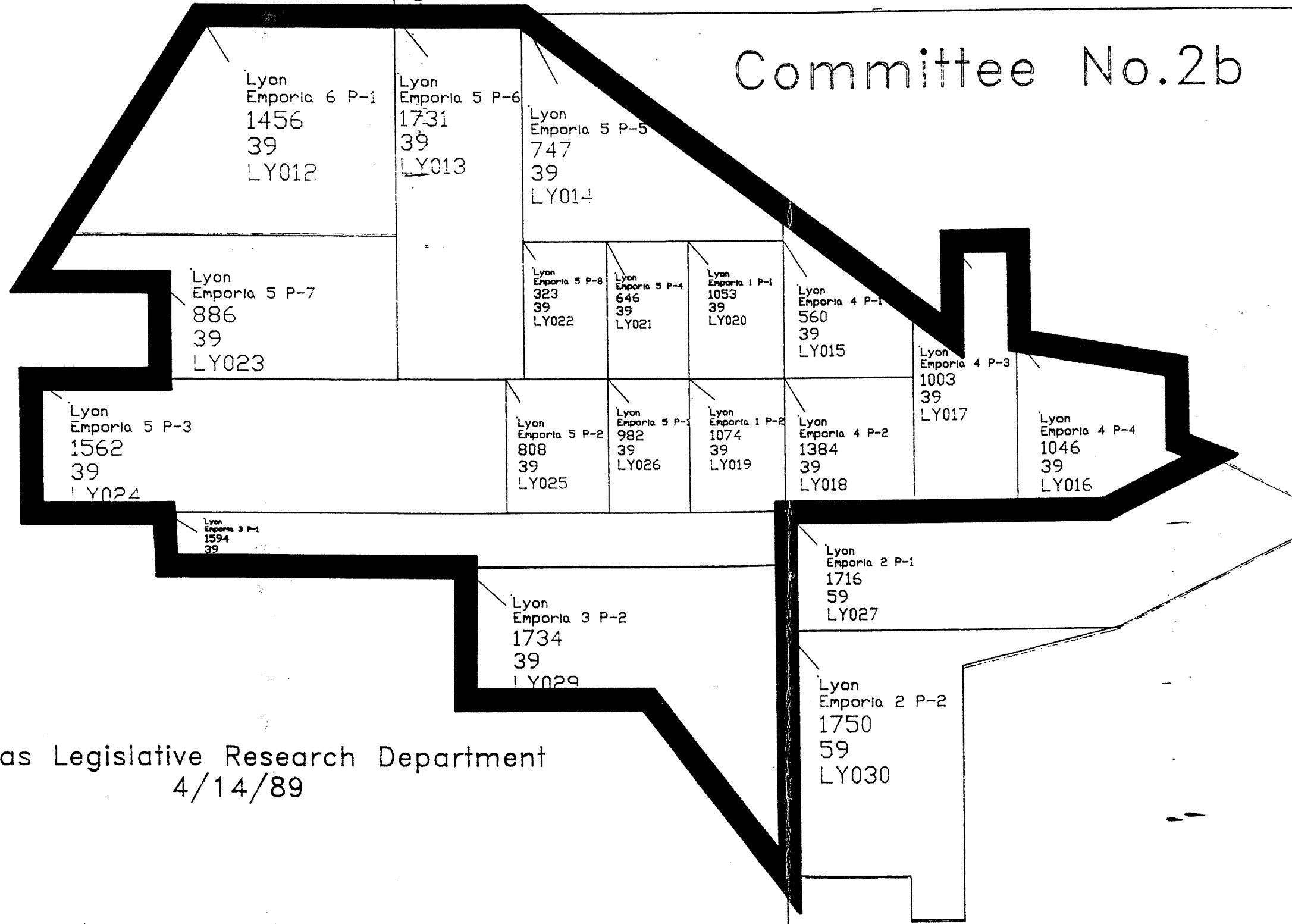
REVISED
COMMITTEE NO.2C
KANSAS REPRESENTATIVE DISTRICTS
1988 STATE CENSUS

District No.	Population	Deviation	% Deviation
93	18,474	126	0.7
94	18,298	(50)	(0.3)
95	19,317	969	5.3
96	18,429	81	0.4
97	18,959	611	3.3
98	17,689	(659)	(3.6)
99	18,886	538	2.9
100	18,901	553	3.0
101	18,264	(84)	(0.5)
102	18,267	(81)	(0.4)
103	18,625	277	1.5
104	17,802	(546)	(3.0)
105	18,530	182	1.0
106	18,021	(327)	(1.8)
107	17,608	(740)	(4.0)
108	17,640	(708)	(3.9)
109	18,535	187	1.0
110	17,904	(444)	(2.4)
111	18,922	574	3.1
112	18,796	448	2.4
113	18,991	643	3.5
114	17,863	(485)	(2.6)
115	18,190	(158)	(0.9)
116	18,551	203	1.1
117	18,311	(37)	(0.2)
118	18,101	(247)	(1.3)
119	17,630	(718)	(3.9)
120	19,028	680	3.7
121	18,346	(2)	0.0
122	17,904	(444)	(2.4)
123	18,272	(76)	(0.4)
124	18,475	127	0.7
125	18,709	361	2.0

TOTAL	2,293,445		
=====			
IDEAL DISTRICT POP.	18,348		
Mean Deviation	386		2.1
Standard Deviation	473		2.6
Deviation Smallest District	(866)		(4.7)
Deviation Largest District	969		5.3
Overall Deviation	1,835		10.0
No. dist > 5% deviation	3		2
No. dist. > -5% deviation	0		0

Emporia

Committee No. 2b



Garden City

Committee - No. 2b

Finney
Garden City District
0
117
FI0098

Finney
Garden City 4 P-5
2191
123
FI008

Finney
Garden City 5 P-2**
2193
123
FI009A

Finney
Garden City 4 P-2
1453
123
FI012

Finney
Garden City 4 P-4
2396
123
FI015

Finney
Garden City 5 P-3**
1602
123
FI010A

Finney
Garden City 5 P-1
1133
123
FI011

Finney
Garden City 4 P-1
945
123
FI013

Finney
Garden City 4 P-3
1063
123
FI014

Finney
Garden City 3 P-3
78
123
FI023

Finney
Garden City 3 P-2
888
123
FI021

Finney
Garden City 2 P-2
407
123
FI020

Finney
Garden City 2 P-3
572
123
FI019

Finney
Garden City 3 P-1
873
123
FI022

Finney
Garden City 2 P-1
653
123
FI018

Finney
Garden City 2 P-4
725
123
FI017

Finney
Garden City 2 P-5**
2306
117
FI016A

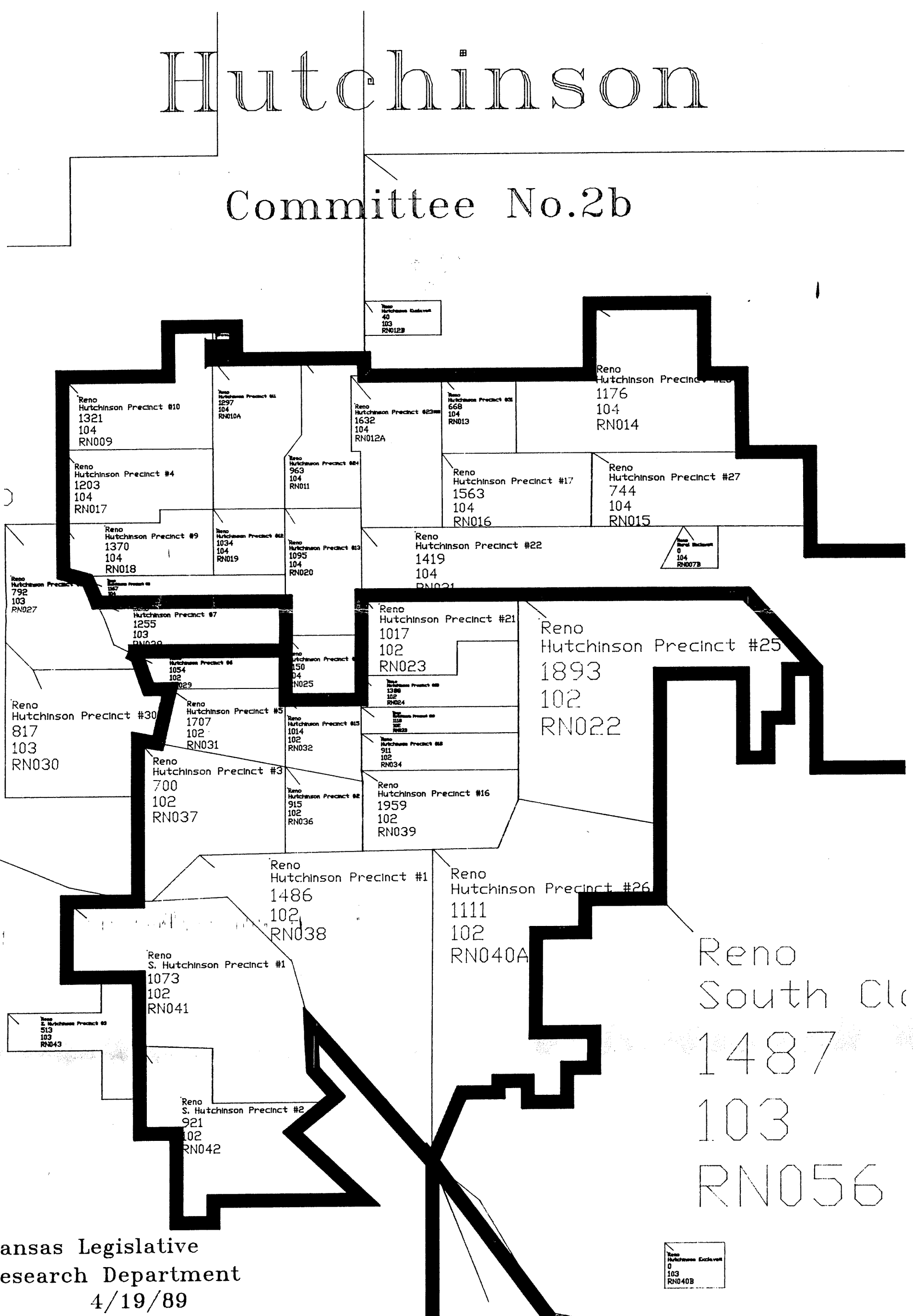
Finney
Garden City 1
639
117
FI024

Finney
Garden City
0
117
FI0098

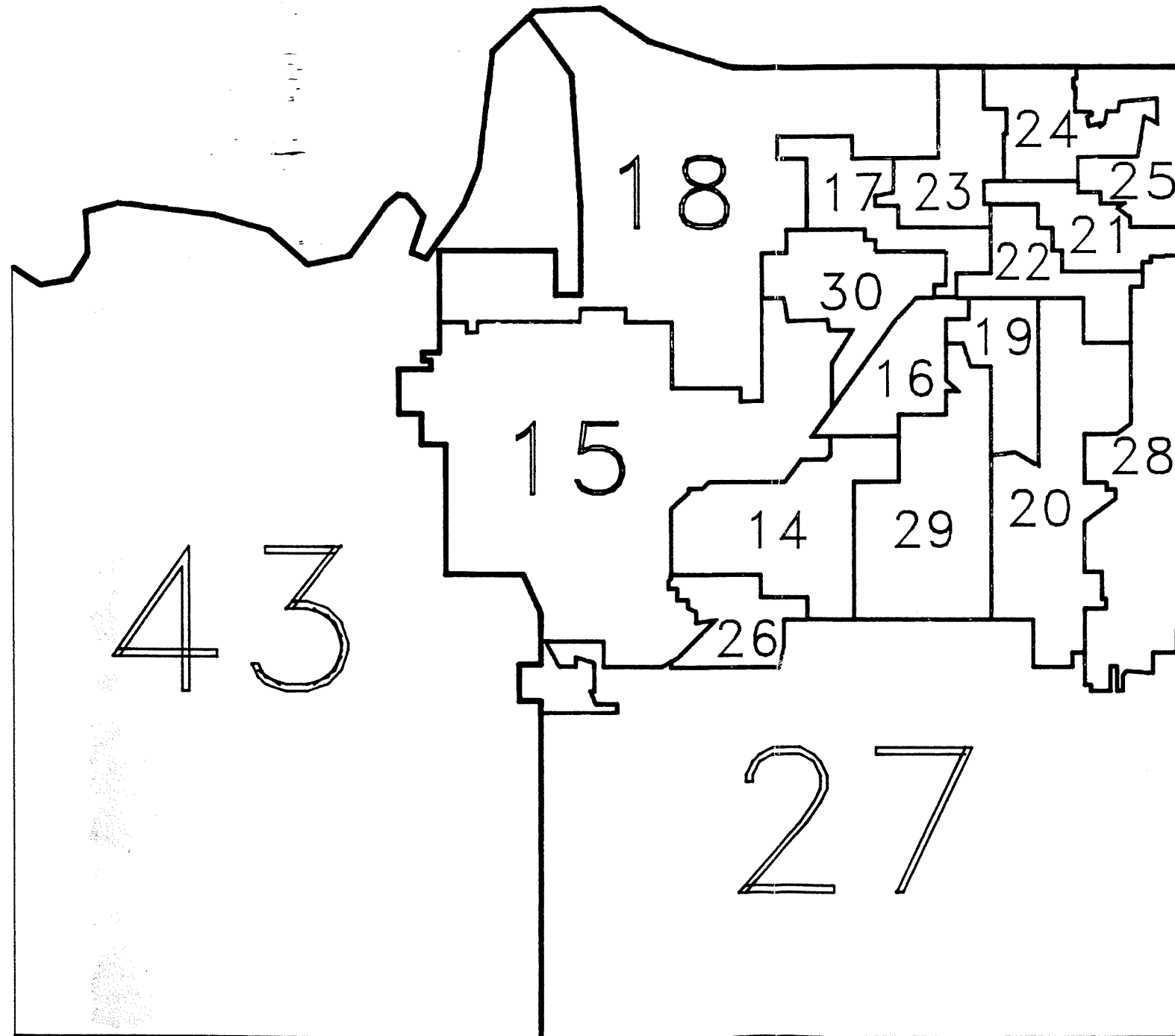
Kansas Legislative
Research Department
4/17/89

Hutchinson

Committee No.2b



Johnson County



House Districts	
Districts	Deviation
14	(148)
15	+244
16	+157
17	+384
18	+549
19	+192
20	+540
21	+30
22	(166)
23	(67)
24	+873
25	+920
26	(226)
27	+68
28	+433
29	(585)
30	(225)

Lawrence

Committee No.2b

Douglas
North Wakarusa**
501
45
DG003A

Douglas
Lawrence 6**
1936
46
DG006A

Douglas
Lawrence 1 P-4**
1881
44
DG004A

Douglas
Lawrence 1 P-5**
842
44
DG011A

Douglas
Rural Enclave
0
44
DG003B

Douglas
Lawrence 1 P-1
1098
44
DG005

Douglas
Lawrence 2 P-7
1510
44
DG012

Douglas
Lawrence 2 P-14
1008
44
DG013

Douglas
Lawrence 2 P-12
1348
44
DG014

Douglas
Lawrence 2 P-5
1301
44
DG010

Douglas
Lawrence 1 P-3
1015
44
DG009

Douglas
Lawrence 1 P-2
1049
44
DG008

Douglas
Lawrence 5 P-1
823
46
DG007

Douglas
Lawrence 2 P-6
1143
44
DG015

Douglas
Lawrence 2 P-9
1424
44
DG016

Douglas
Lawrence 2 P-2
1063
44
DG017

Douglas
Lawrence 2 P-2
951
46
DG018

Douglas
Lawrence 5 P-2
1089
46
DG020

Douglas
Lawrence 4 P-3
1619
46
DG021

Douglas
Lawrence 2 P-13
1191
44
DG028

Douglas
Lawrence 2 P-10
1255
44
DG027

Douglas
Lawrence 2 P-4
808
46
DG026

Douglas
Lawrence 3 P-2
1042
46
DG025

Douglas
Lawrence 4 P-1
1024
46
DG023

Douglas
Lawrence 3 P-4
1197
46
DG033

Douglas
Lawrence 4 P-2
892
46
DG037

Douglas
Lawrence 4 P-4
2156
46
DG022

Douglas
Lawrence 3 P-6
1110
46
DG032

Douglas
Lawrence 3 P-5
1165
45
DG035

Douglas
Lawrence 4 P-5**
1561
46
DG038A

Douglas
Lawrence 2 P-11
2269
45
DG029

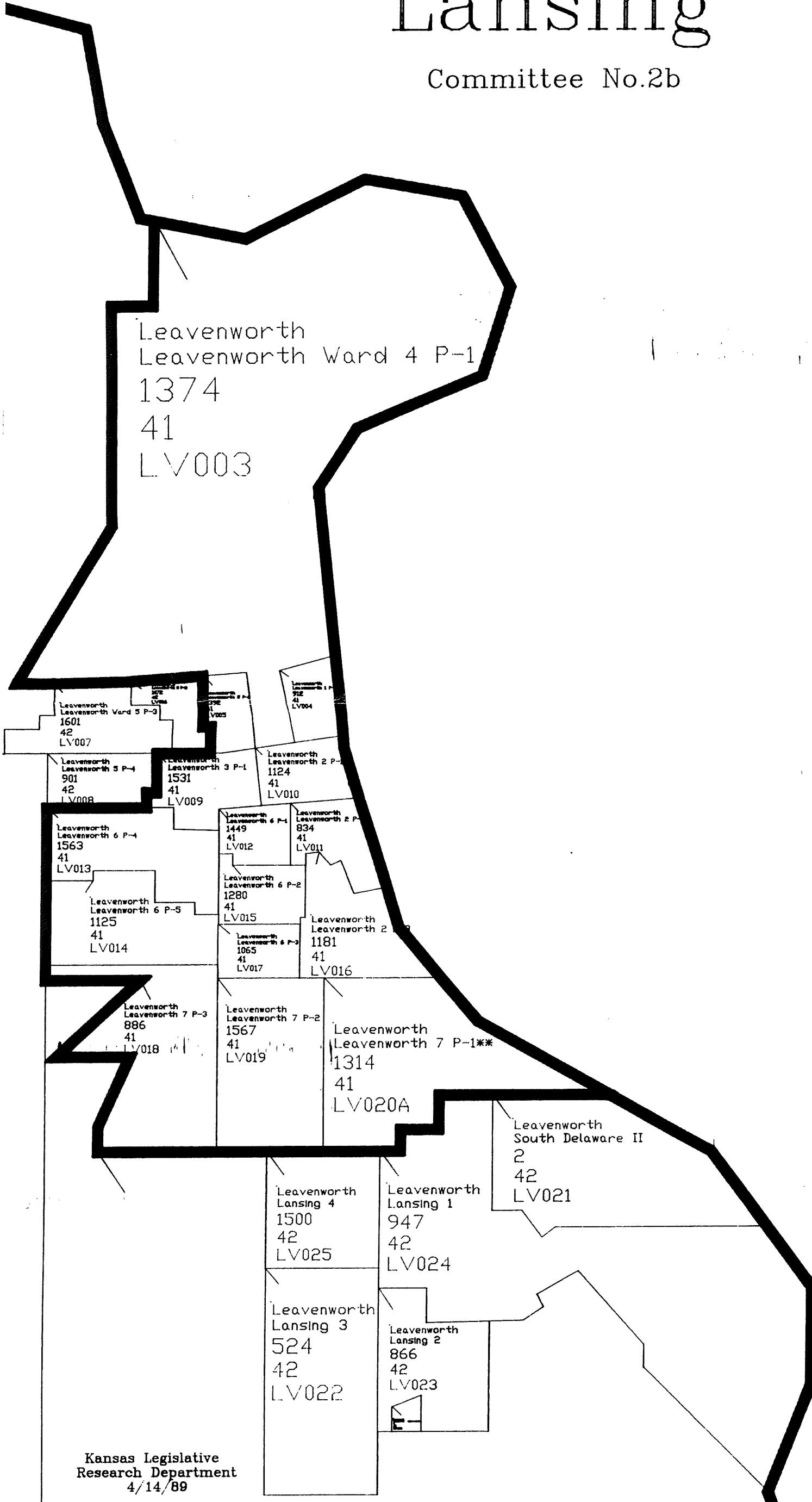
Douglas
Lawrence 2 P-8
1792
45
DG030A

Douglas
Lawrence 3 P-8
2002
45
DG031

Douglas
Lawrence 3 P-7
1521
45
DG036

Leavenworth/ Lansing

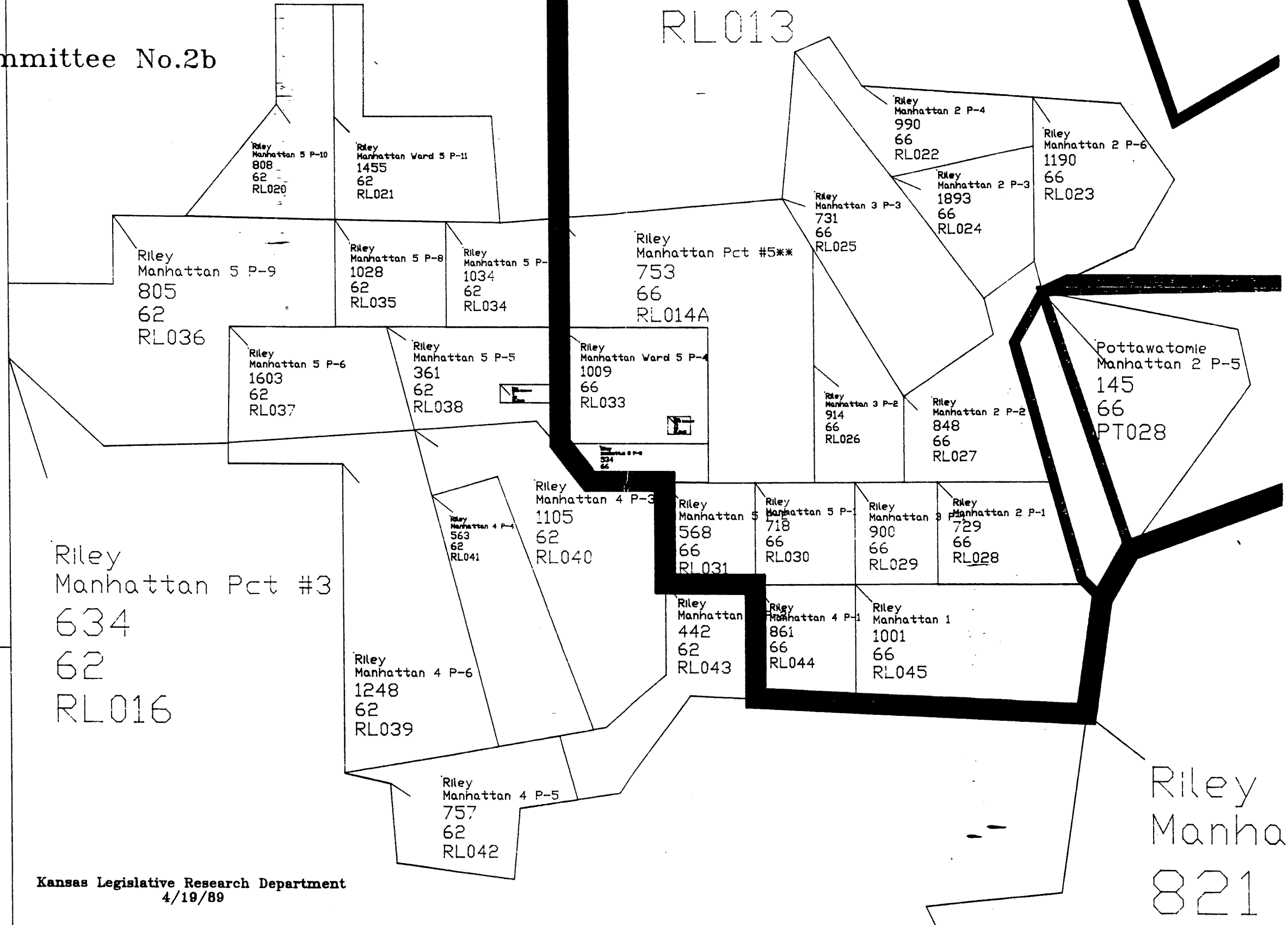
Committee No.2b



Manhattan

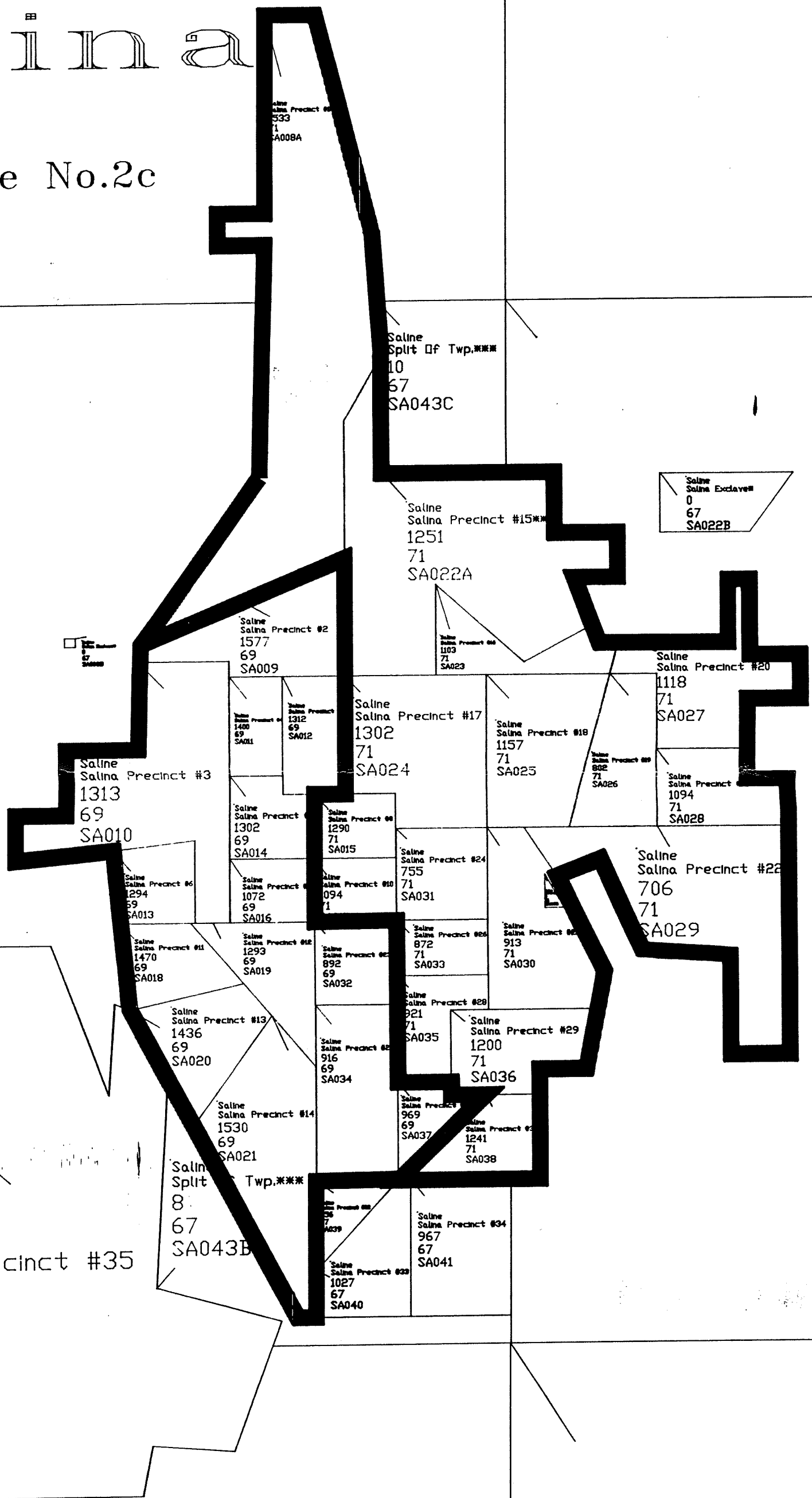
Manhattan Pct #4
999
66
RL013

Committee No.2b



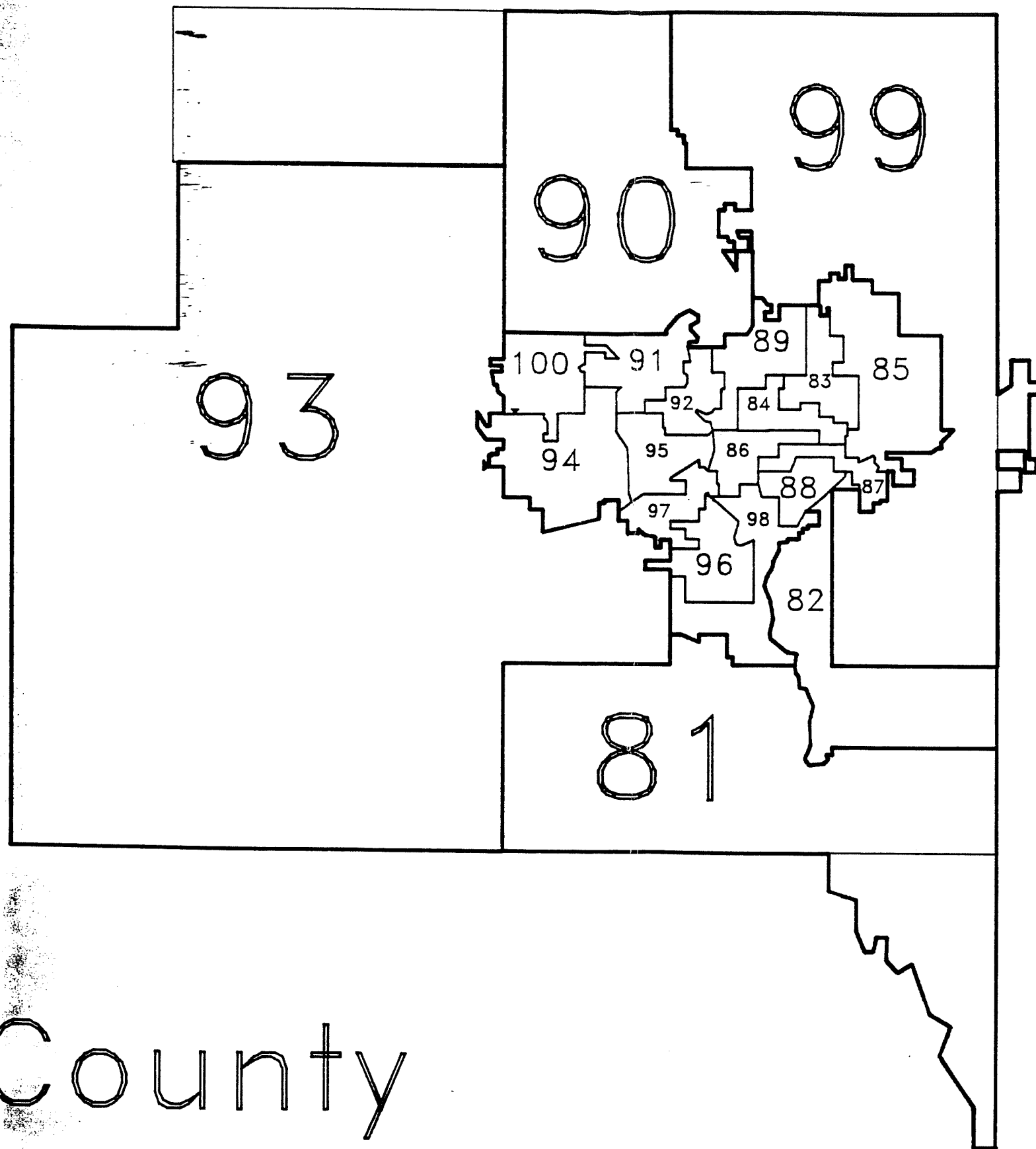
Salina

Committee No.2c



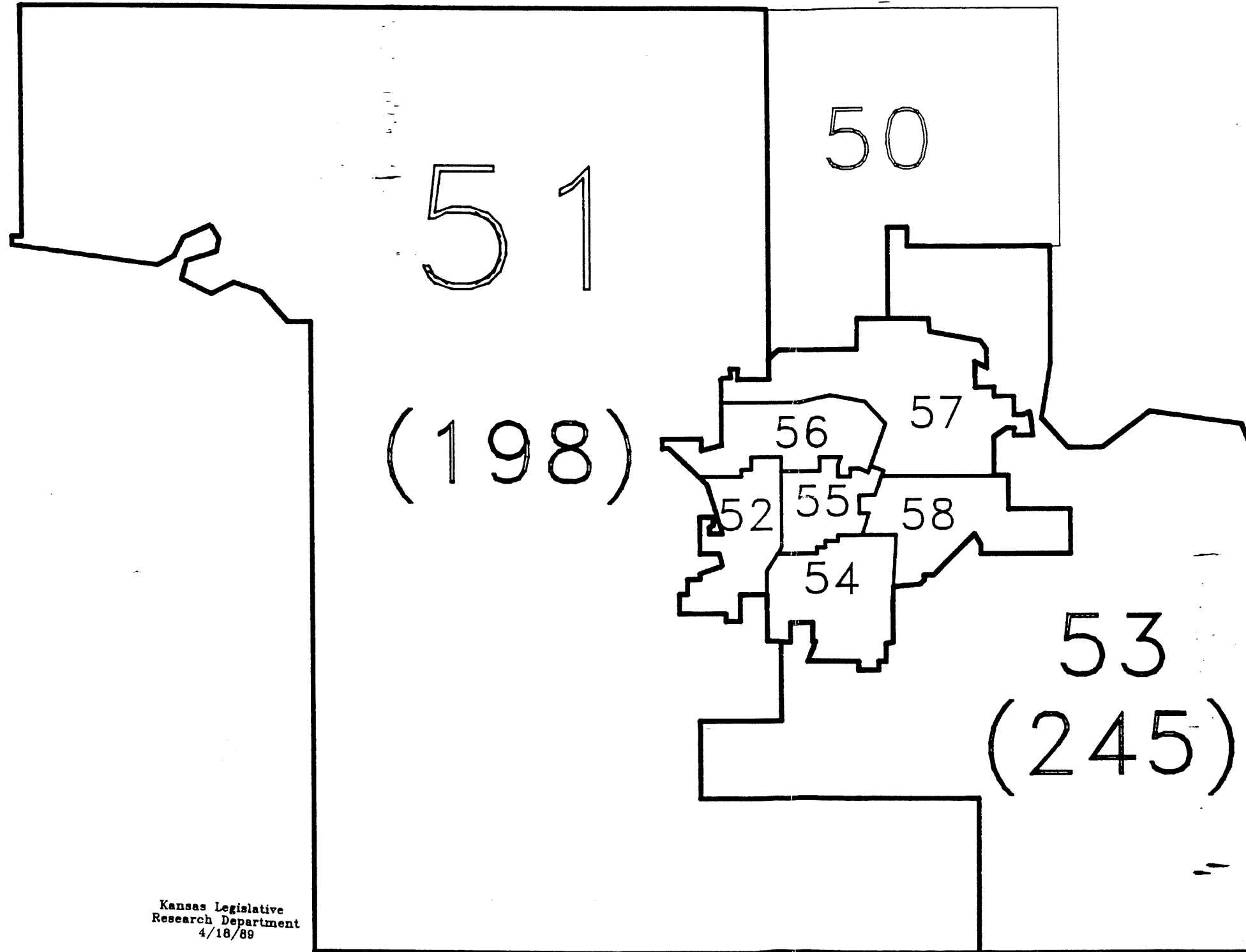
S
e
d
d
g
w
i
c
k

County



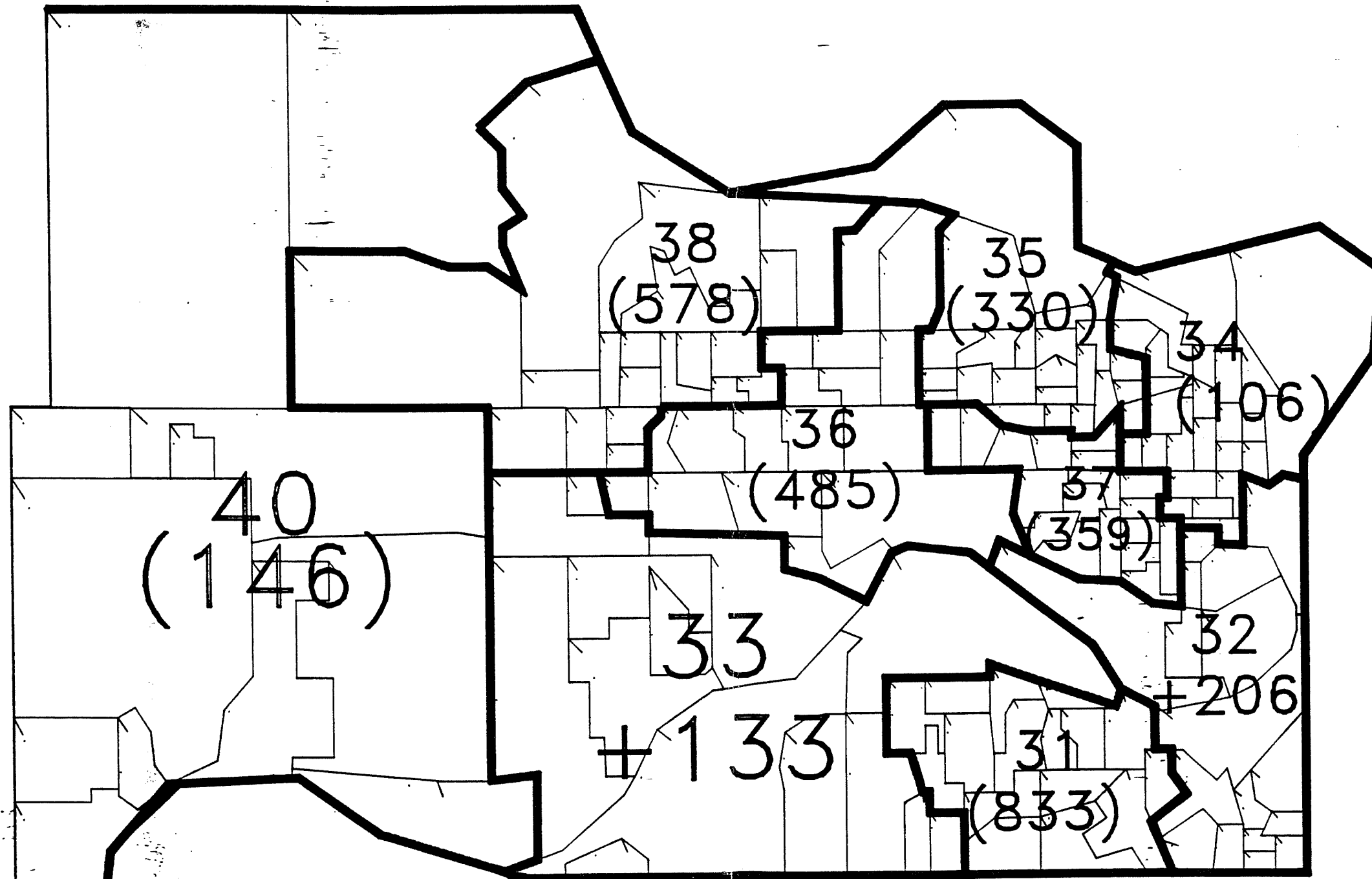
House Districts	
District	Deviation
81	+842
82	(751)
83	(478)
84	+940
85	+765
86	+551
87	+87
88	+818
89	(777)
90	+888
91	(799)
92	+798
93	+126
94	(50)
95	+969
96	+81
97	+611
98	(659)
99	+538
100	+553

Shawnee County



House Districts	
District	Deviation
50	(100)
51	(198)
52	(334)
53	(245)
54	(102)
55	(334)
56	+126
57	(318)
58	(432)

Wyandotte County



Kansas Legislative Research Dept.

3/29/89